Vol.42—No.39
2-28-77
BOOK 2:
PART II (Sec.2)
PAGES
11487-11804

federal register

BOOK 2 OF 2 BOOKS

MONDAY, FEBRUARY 28, 1977

PART II (Section 2)

DEPARTMENT OF STATE

■

FISHERY CONSERVATION AND MANAGEMENT ACT OF 1976

Applications for Permits To Fish Off Coasts of United States

JA-77-0070

16. Navigation Equipment: Loran C (*), Loran A (*), Omega ( ), Decca ( ), Navsat ( ), Radar (*), Fathometer (*), Other ----------

17. Cargo Capacity (MT)

Salted Fish	-------
Fresh Fish	104 M.T.
Frozen Fish	-------
Fish Meal	-------
Other	---------

18. Cargo Space

	Number	Name
Freezer	—	—
Dry Hold	I, II, III (FRESH FISH HOLD) SEE ATTACHED I	
Tanks	—	—
Other	—	—

19. Processing Equipment (Indicate daily capacity,MT)

---

20. Fisheries for which Permit is Requested:

Ocean Area	Period (From-To)	Species	Contemplated Catch (MT)	Gear to be Used
BERING SEA & ALEUTIAN ISLANDS	MAY — OCT.	SEE ATTACHED I		MIDWATER TRAWL, BOTTOM TRAWL

21. Name and Address of Agent appointed to receive any legal process issued in the United States:

JA-77-0070

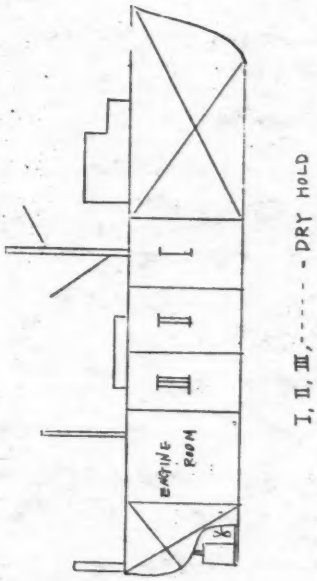

ATTACHED I

ATTACHED I

JA-77-0070

THIS VESSEL APPLIES FOR FISHING A PORTION OF THE ALLOCATIONS FOR THE SPECIES IN THE OCEAN AREAS DURING THE PERIODS AS DESCRIBED BELOW:

BERING SEA AND ALEUTIAN ISLANDS

MAY — OCTOBER

POLLOCK	800,000 M.T.	
ROCKFISHES	12,000	BYCATCH
BLACK COD	7,000	BYCATCH
FLOUNDERS	130,000	BYCATCH
PACIFIC COD	45,000	BYCATCH
OTHER GROUNDFISH	40,000	BYCATCH
HERRING	10,000	BYCATCH
SQUID	10,000	BYCATCH

71

FISHING VESSEL IDENTIFICATION FORM (FOREIGN)

Permit Period MAR. 1, 1977 TO
Applied For: DEC. 31, 1977

Application No. JA-77-007N
For Use of Issuing Office

State: JAPAN

1. Name of Vessel TSUSHIMA MARU
2. Vessel Nat. Hull No. 東海丸 313 (TOSHIKI 313) Registration No. HS1-420
3. Name and Address of Owner
   Name NIPPON SUISAN KAISHA, LTD.
   Address 2-6-2, OTEMACHI, CHIYODA-KU, TOKYO, JAPAN
   Cable Address NISSUI TOKYO
   Name and Address of Charterer ?
4. Homeport and State of Registry: TOKYO, JAPAN
5. Type of Vessel PAIR TRAWLER, AFFILIATED TO FACTORY BASE SHIP SHIKISHIMA MARU
6. Tonnage (Gross) 194.72 M.T. (Net) 67.99 M.T.
7. Length 34.95 M. 8. Breadth 7.20 M. 9. Draft 2.91 M.
10. Horsepower 1200 shp. 11. Maximum Speed 13.1 kt.
11.* Propulsion: Diesel (*), Steam ( ), Diesel/Electric ( ), Other
13. Date Built SEPT., 1969
14. Number and Nationality of Personnel 13, JAPAN
    Officers 4 Crew 9 Other (Specify) —
15. Communications: VHF-FM (*), AM/SSB, Voice ( ), Telegraphy ( ), Other
    International Radio Call Sign JG2693
    Radio Frequencies Monitored AM 27158.5 OR 27470.5 (VIA FACTORY BASE SHIP)
    Other Working Frequencies
    Schedule WATCH TIME: 20:00 TO 04:00 GMT. (BERING SEA & ALEUTIAN ISLANDS)

JA-77-0071

16. Navigation Equipment: Loran C ( ), Loran A ( ), Omega ( ),
Decca ( ), Navsat ( ), Radar (●), Fathometer (●),
Other ----------

17. Cargo Capacity (MT)

Salted Fish	-------
Fresh Fish	104 M.T.
Frozen Fish	-------
Fish Meal	-------
Other	---------

18. Cargo Space

	Number	Name
Freezer	—	—
Dry Hold	I, II, III (FRESH FISH HOLD) SEE ATTACHED I	
Tanks	—	—
Other	—	—

19. Processing Equipment (Indicate daily capacity,MT)
---

20. Fisheries for which Permit is Requested:

Ocean Area	Period (From-To)	Species	Contemplated Catch (MT)	Gear to be Used
BERING SEA & ALEUTIAN ISLANDS	MAY — OCT.	SEE ATTACHED II		MIDWATER TRAWL, BOTTOM TRAWL

21. Name and Address of Agent appointed to receive any legal process issued in the United States:

JA-77-0071

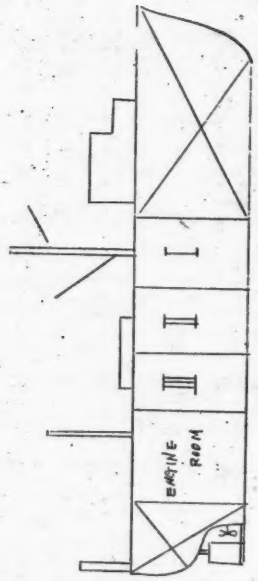

ATTACHED I

AMENDMENT

TYPE OF FISHERY MOTHERSHIP DRAGNET FISHERY (SURIMI)

MINESHIMA FLEET

VESSEL HULL NUMBER (LICENCE NUMBER)	NAME OF LICENCE (UNDER JAPANESE LAW)	NAME OF VESSEL	GROSS TONNAGE (M.T.)	VESSEL REGISTRATION NUMBER	OCEAN AREA	TYPE OF VESSEL
[illegible] (TOMINE-33)	NIPPON SUISAN KAISHA LTD.	MINESHIMA MARU	21259.21	TK1-716	A	FACTORY BASE SHIP
[illegible] (TOMINE-342)	NIPPON SUISAN KAISHA LTD.	KAIKO MARU NO.8	124.79	AM1-163	A	DANISH SEINER
[illegible] (TOMINE-343)	NIPPON SUISAN KAISHA LTD.	EHISU MARU NO.21	124.66	HK1-383	A	DANISH SEINER
[illegible] (TOMINE-345)	NIPPON SUISAN KAISHA LTD.	KAIYO MARU NO.78	124.53	HK1-575	A	DANISH SEINER
[illegible] (TOMINE-346)	NIPPON SUISAN KAISHA LTD.	HEIKYU MARU NO.25	124.59	HK1-453	A	DANISH SEINER
[illegible] (TOMINE-347)	NIPPON SUISAN KAISHA LTD.	SHOSEI MARU NO.15	124.50	HK1-452	A	DANISH SEINER
[illegible] (TOMINE-348)	NIPPON SUISAN KAISHA LTD.	MITSU MARU NO.50	124.10	AM1-158	A	DANISH SEINER
[illegible] (TOMINE-349)	NIPPON SUISAN KAISHA LTD.	HOKKO MARU NO.77	349.62	HK1-636	A	STERN TRAWLER
[illegible] (TOMINE-351)	NIP PON SUISAN KAISHA LTD.	HOKKO MARU NO.57	348.77	HK1-566	A	STERN TRAWLER
[illegible] (TOMINE-352)	NIPPON SUISAN KAISHA LTD.	SHUYO MARU	194.51	FO1-284	A	PAIR TRAWLER
[illegible] (TOMINE-353)	NIPPON SUISAN KAISHA LTD.	EIYO MARU	194.12	FO1-285	A	PAIR TRAWLER

ATTACHED II

JA-77-0071

THIS VESSEL APPLIES FOR FISHING A PORTION OF THE ALLOCATIONS FOR THE SPECIES IN THE OCEAN AREAS DURING THE PERIODE AS DESCRIBED BELOW;

BERING SEA AND ALEUTIAN ISLANDS

MAY — OCTOBER

POLLOCK	800,000 M.T.	
ROCKFISHES	12,000	BYCATCH
BLACK COD	7,000	BYCATCH
FLOUNDERS	130,000	BYCATCH
PACIFIC COD	45,000	BYCATCH
OTHER GROUNDFISH	40,000	BYCATCH
HERRING	10,000	BYCATCH
SQUID	10,000	BYCATCH

[illegible] (TOMINE-310)	NIPPON SUISAN KAISHA LTD.	* NOKKAI MARU	214.77	NS1-535	A	A	PAIR TRAWLER
[illegible] (TOMINE-311)	NIPPON SUISAN KAISHA LTD.	* HAKUREI MARU	214.46	NS1-534	A	A	PAIR TRAWLER

NOTE: A: BERING SEA AND ALEUTIAN ISLANDS
B: GULF OF ALASKA
C: WASHINGTON OREGON CALIFORNIA
D: CENTRAL PACIFIC
E: ATLANTIC

* THESE TWO VESSELS ARE TO BE AFFILIATED TO MOTHERSHIP "KASHIMA MARU" DURING THE PERIOD FROM SEPTEMBER TO DECEMBER 1977.

[illegible] (TOMINE-354)	NIPPON SUISAN KAISHA LTD.	KOYO MARU	194.49	PO1-278	A	A	PAIR TRAWLER
[illegible] (TOMINE-355)	NIPPON SUISAN KAISHA LTD.	FUKUYO MARU	194.20	PO.1-279	A	A	PAIR TRAWLER
[illegible] (TOMINE-356)	NIPPON SUISAN KAISHA LTD.	KAYONI MARU	194.69	NS1-485	A	A	PAIR TRAWLER
[illegible] (TOMINE-357)	NIPPON SUISAN KAISHA LTD.	KAYSUKI MARU	194.66	NS1-486	A	A	PAIR TRAWLER
[illegible] (TOMINE-358)	NIPPON SUISAN KAISHA LTD.	AOBA MARU	194.76	NS1-492	A	A	PAIR TRAWLER
[illegible] (TOMINE-359)	NIPPON SUISAN KAISHA LTD.	WAKABA MARU	194.97	NS1-493	A	A	PAIR TRAWLER
[illegible] (TOMINE-360)	NIPPON SUISAN KAISHA LTD.	* OTOHA MARU	214.65	PO1-293	A	A	PAIR TRAWLER
[illegible] (TOMINE-361)	NIPPON SUISAN KAISHA LTD.	* KUNIHA MARU	214.67	PO1-294	A	A	PAIR TRAWLER
[illegible] (TOMINE-362)	NIPPON SUISAN KAISHA LTD.	* OYO MARU	194.65	NS1-309	A	A	PAIR TRAWLER
[illegible] (TOMINE-363)	NIPPON SUISAN KAISHA LTD.	* EIYO MARU	194.88	NS1-310	A	A	PAIR TRAWLER
[illegible] (TOMINE-364)	NIPPON SUISAN KAISHA LTD.	WASHIMA MARU	204.86	PO1-296	A	A	PAIR TRAWLER
[illegible] (TOMINE-365)	NIPPON SUISAN KAISHA LTD.	TOYOSHIMA MARU	204.53	PO1-297	A	A	PAIR TRAWLER

* THESE FOUR VESSELS WHICH AR THE FIRST APPLICATION WERE TO BE AFFILIATED TO MOTHERSHIP SHIKISHIMA MARU REPLACE WAYO MARU, JUNYO MARU, YASHIMA MARU, & TSUSHIMA MARU, ALL OF WH WERE TO BE AFFILIATED TO MOTHERSHIP MINESHIMA MARU.

REMARK: THE VESSELS OF HULL NUMBERS "TOMINE-360" & "TOMINE-361" IN THE NAMES OF "OTOHA MAR "KUNIHA MARU" RESPECTIVELY ARE TO BE AFFILIATED TO MOTHERSHIP "KASHIMA MARU" DURIN THE PERIOD FROM SEPTEMBER TO DECEMBER 1977.

80

FISHING VESSEL IDENTIFICATION FORM (FOREIGN)

Permit Period MAR.1. 1977 TO
Applied For: ~~DEC.31, 1977~~

Application No. JA-77-0030
For Use of Issuing Office

State: JAPAN

1. Name of Vessel MINESHIMA MARU
2. Vessel No.: Hull No. ~~[illegible]~~ (TOMINE 33) Registration No. TK1-716
3. Name and Address of Owner / Name and Address of Charterer

Name NIPPON SUISAN KAISHA LTD. / --------
Address NO.2-6-2, OHTEMACHI, / --------
CHIYODA-KU, TOKYO, JAPAN / --------
Cable Address NISSUI TOKYO / --------

4. Homeport and State of Registry: TOKYO, JAPAN
5. Type of Vessel FACTORY BASE SHIP
6. Tonnage (Gross) 21259.21 M.T. (Net) 12923.24 M.T.
7. Length 201.41 M. 8. Breadth 26.80M. 9. Draft 8.41 M.
10. Horsepower 15000 shp. 11. Maximum Speed 16.8 kt.
11. Propulsion: Diesel (*), Steam ( ), Diesel/Electric ( ),
Other ----------
13. Date Built OCT. 1958
14. Number and Nationality of Personnel 476, JAPAN
Officers 17 Crew 60 Other (Specify) 399 SEE ATTACH
15. Communications: VHF-FM (*), AM/SSB, Voice (*), Telegraphy (*),
Other ----------
International Radio Call Sign JPQQ
Radio Frequencies Monitored 500 KHZ.
Other Monitored Frequencies SEE ATTACHED X
Schedule WATCH TIME 24 HOURS (BERING SEA & ALEUTIAN ISLANDS)

16. Navigation Equipment: Loran C (*), Loran A (*), Omega ( ), JA-77-0030
Decca ( ), Navsat ( ), Radar (*), Fathometer (*),
Other ---------

17. Cargo Capacity (MT)

Salted Fish ____
Fresh Fish —
Frozen Fish ~~2700 M.T.~~
Fish Meal 3000 M.T.
Other 1000 M.T. (FISH OIL)

18. Cargo Space

	Number	Name
Freezer	[illegible]	(FROZEN FISH HOLD)
Dry Hold	[illegible]	(FISH MEAL HOLD) SEE ATTACHED X
Tanks	I	(FISH OIL TANK)
Other	—	

19. Processing Equipment (Indicate daily capacity,MT)

SURIMI PLANT	1 SET	250 M.T./DAY (MAX)
FLASH FREEZER	38 SETS	250 M.T./DAY (COMBINED, MAX)
FISH MEAL PLANT	2 SETS	150 M.T./DAY (COMBINED, MAX)
FISH OIL PLANT	1 SET	25 M.T./DAY (MAX)

20. Fisheries for which Permit is Requested:

Ocean Area	Period (From-To)	Species	Contemplated Catch (MT)	Gear to be Used
BERING SEA AND ALEUTIAN ISLANDS	MAY — OCT.	SEE ATTACHED X		——

21. Name and Address of Agent appointed to receive any legal process issued in the United States:

JA-77-0080

ATTACHED I

OTHER (SPECIFY) 399

WORKERS
SUPERINTENDENTS
GOVERNMENT INSPECTOR
RADIO TECHNICIAN

ATTACHED I

OTHER WORKING FREQUENCIES

A1 4214.5 KHZ.	A1 6321.75 KHZ.	A1 8429.0 KHZ.
A1 2146.5	A1 2067.5	A1 2070
A3J 27062.5	A3J 27446.5	A3J 27030.5
A3J 27190.5	A3J 27274.5	

JA-77-0080

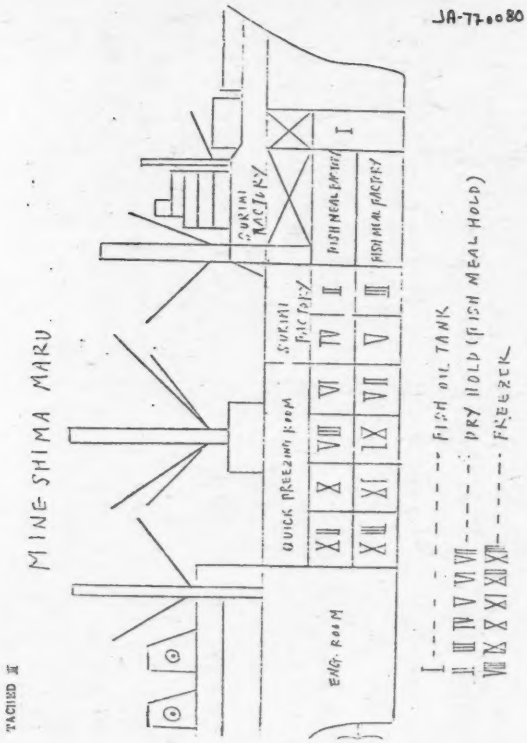

TACHED II

ATTACHED II

JA-77-0080

THIS FLEET, SHIKISHIMA-MARU AS MOTHERSHIP, APPLIES FOR FISHING A PORTION OF THE ALLOCATIONS FOR THE SPECIES IN THE OCEAN AREAS DURING THE PERIOD AS DESCRIBED BELOW;

BERING SEA AND ALEUTIAN ISLANDS

MAY — OCTOBER

POLLOCK	800,000 M.T.	
ROCKFISHES	12,000	BYCATCH.
BLACK COD	7,000	
FLOUNDERS	130,000	
PACIFIC COD	45,000	
OTHER GROUNDFISH	40,000	
HERRING	10,000	
SQUID	10,000	

90

FISHING VESSEL IDENTIFICATION FORM (FOREIGN)

Permit Period MAR.1,1977 TO DEC.31,1977 Applied For:

Application No. JA-77-0090 For Use of Issuing Office

State: JAPAN

1. Name of Vessel KAIKO MARU NO.8
2. Vessel Hull No. TOMINE 342 (TOMINE 342) Registration No. AM1-183
3. Name and Address of Owner Name and Address of Charterer

Name MAKAJIMA ISHIZO SHOTEN,LTD. NIPPON SUISAN KAISHA, LTD.

Address NO.121, AZA-SHINCHO, KONAKANO, HACHINOHE-SHI, AOMORI-KEN, JAPAN

NO.2-6-2, OTEMACHI, CHIYODA-KU TOKYO, JAPAN

Cable Address ------ NISSUI TOKYO

4. Homeport and State of Registry: HACHINOHE, JAPAN
5. Type of Vessel DANISH SEINER AFFILIATED TO FACTORY BASE SHIP MINESHIMA MARU
6. Tonnage (Gross) 124.79 M.T. (Net) 42.93 M.T.
7. Length 31.46 M. 8. Breadth 7.20 M. 9. Draft 2.62 M.
10. Horsepower 1300 shp. 11. Maximum Speed 11.0 kt.
11. Propulsion: Diesel (*), Steam ( ), Diesel/Electric ( ), Other ----------
13. Date Built AUG. 1971
14. Number and Nationality of Personnel 19, JAPAN

Officers 5 Crew 14 Other (Specify) -------

15. Communications: VHF-FM (*), AM/SSB, Voice (*), Telegraphy *. Other ----------

International Radio Call Sign J R H M

Radio Frequencies Monitored A1 2145.5 (VIA FACTORY BASE SHIP) A3J 27062.5 OR 27446.5 (BOTH VIA FACTORY BASE SHIP)

Other Working Frequencies

Schedule WATCH TIME 20:00 TO 04:00 (LMT) BERING SEA & ALEUTIAN ISLANDS

JA-77-0090

16. Navigation Equipment: Loran C (●), Loran A (●), Omega ( ), Decca ( ), Navsat ( ), Radar (●), Fathometer (●), Other ----------

17. Cargo Capacity (MT)

18. Cargo Space

		Number	Name
Salted Fish -------	Freezer		
Fresh Fish 56 M.T.	Dry Hold	I, II	(FRESH FISH HOLD) SEE ATTACHED I
Frozen Fish -------	Tanks		
Fish Meal -------	Other		
Other ---------			

19. Processing Equipment (Indicate daily capacity, MT)

---

20. Fisheries for which Permit is Requested:

Ocean Area	Period (From-To)	Species	Contemplated Catch (MT)	Gear to be Used
BERING SEA & ALEUTIAN ISLANDS	MAY — OCT.	SEE ATTACHED I		MIDWATER TRAWL, BOTTOM TRAWL

21. Name and Address of Agent appointed to receive any legal process issued in the United States:

JA-77-0098

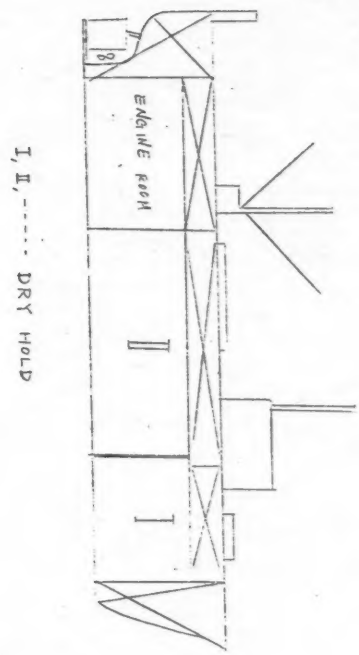

ATTACHED 1

ATTACHED I

JA-77-0098

THIS VESSEL APPLIES FOR FISHING A PORTION OF THE ALLOCATIONS FOR THE SPECIES IN THE OCEAN AREAS DURING THE PERIODS AS DESCRIBED BELOW:

BERING SEA AND ALEUTIAN ISLANDS

MAY — OCTOBER

POLLOCK	800,000 M.T.	
ROCKFISHES	12,000	BYCATCH
BLACK COD	7,000	BYCATCH
FLOUNDERS	130,000	BYCATCH
PACIFIC COD	45,000	BYCATCH
OTHER GROUNDFISH	60,000	BYCATCH
HERRING	10,000	BYCATCH
SQUID	17,000	BYCATCH

FISHING VESSEL IDENTIFICATION FORM (FOREIGN)

Permit Period MAR.1, 1977 TO DEC.31, 1977 Applied For:

Application No. JA-77-0091 For Use of Issuing Office

State: JAPAN

1. Name of Vessel EBISU MARU NO.21
2. Vessel Hull No. [illegible] (TO4INE 343) Registration No. EK1-383
3. Name and Address of Owner / Name and Address of Charterer

Name MARUHON SUISAN CO.,LTD.	NIPPON SUISAN KAISHA, LTD.
Address NO.3-7-5, IRONAI, OTARU-SHI, HOKKAIDO, JAPAN	NO.2-6-2, OHTEMACHI, CHIYODA-KU, TOKYO, JAPAN
Cable Address ---------	NISSUI TOKYO

4. Homeport and State of Registry: OTARU, JAPAN
5. Type of Vessel DANISH SEINER AFFILIATED TO FACTORY BASE SHIP MIKENIMA MARU.
6. Tonnage (Gross) 124.66 M.T. (Net) 40.77 M.T.
7. Length 31.49 M. 8. Breadth 7.10 M. 9. Draft 2.52 M.
10. Horsepower 1200 shp. 11. Maximum Speed 11.0 kt.
11. Propulsion: Diesel (●), Steam ( ), Diesel/Electric ( ), Other ----------
13. Date Built SEP. 1970
14. Number and Nationality of Personnel 19, JAPAN

Officers 5 Crew 14 Other (Specify) -------

15. Communications: VHF-FM (●), AM/SSB, Voice (●), Telegraphy (●), Other ----------

International Radio Call Sign: J A Q B

Radio Frequencies Monitored: A2-2146.5 KHz (VIA FACTORY BASE SHIP) ~~A3-2738.5 OR 2746.5~~ KHz (VIA FACTORY BASE SHIP)

Other Radio Frequencies

Schedule WATCH TIME 20:00 TO 04:00 (ZMT) (BERING SEA & ALEUTIAN ISLANDS)

JA-77-0091

16. Navigation Equipment: Loran C (✓), Loran A (✓), Omega ( ), Decca ( ), Navsat ( ), Radar (✓), Fathometer (✓), Other ----------

17. Cargo Capacity (MT)

Salted Fish	------	Freezer	
Fresh Fish	62 M.T.	Dry Hold I, II	(FRESH FISH HOLD) SEE ATTACHED I
Frozen Fish	------	Tanks	
Fish Meal	------	Other	
Other	-------		

18. Cargo Space

Number	Name

19. Processing Equipment (Indicate daily capacity, MT)

---

20. Fisheries for which Permit is Requested:

Ocean Area	Period (From-To)	Species	Contemplated Catch (MT)	Gear to be Used
BERING SEA & ALEUTIAN ISLANDS	MAY — OCT.	SEE ATTACHED II		MIDWATER TRAWL, BOTTOM TRAWL

21. Name and Address of Agent appointed to receive any legal process issued in the United States:

JA-77-0091

ATTACHED I

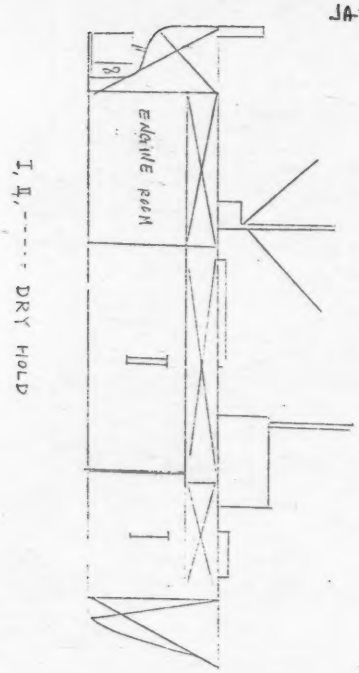

ATTACHED II

JA-77-0091

THIS VESSEL WILL BE FISHING A PORTION OF THE ALLOCATIONS FOR THE SPECIES IN THE OCEAN AREAS DURING THE PERIODS AS DESCRIBED BELOW:

BERING SEA AND ALEUTIAN ISLANDS

MAY — OCTOBER

POLLOCK	800,000 M.T.	
ROCKFISHES	12,000	BYCATCH
BLACK COD	7,000	BYCATCH
FLOUNDERS	130,000	BYCATCH
PACIFIC COD	45,000	BYCATCH
OTHER GROUNDFISH	40,000	BYCATCH
HERRING	10,000	BYCATCH
SQUID	10,000	BYCATCH

FISHING VESSEL IDENTIFICATION FORM (FOREIGN)

Permit Period MAR.1,1977 TO DEC.31, 1977
Applied For:

Application No. JA-77-0092
For Use of Issuing Office

State: JAPAN

1. Name of Vessel KAIUN MARU NO.78
2. Vessel No.: Hull No. (TEAINE 345) Registration No. HK1-575
3. Name and Address of Owner / Name and Address of Charterer

Name KAIUN SUISAN CO., LTD.	NIPPON SUISAN KAISHA, LTD.
Address NO.3-1, TAKASHIMA, OTARU-SHI, HOKKAIDO, JAPAN	NO.2-6-2, OTEMACHI, CHIYODA-KU, TOKYO, JAPAN
Cable Address ---------	NISSUI TOKYO

4. Homeport and State of Registry: OTARU, JAPAN
5. Type of Vessel DANISH SEINER AFFILIATED TO FACTORY BASE SHIP MIKOSHIMA MARU
6. Tonnage (Gross) 124.53 M.T. (Net) 43.03 M.T.
7. Length 31.57 M. 8. Breadth 7.40M. 9. Draft 2.51 M.
10. Horsepower 1400 shp. 11. Maximum Speed 11 kt.
11. Propulsion: Diesel (✓), Steam ( ), Diesel/Electric ( ), Other ----------
13. Date Built DEC. 1973
14. Number and Nationality of Personnel 19, JAPAN
    Officers 5 Crew 14 Other (Specify) ------
15. Communications: VHF-FM (✓), AM/SSB, Voice (✓), Telegraphy ✓, Other ----------
    International Radio Call Sign J L M Y
    Radio Frequencies Monitored 4.2 2186.5 KHz (VIA FACTORY BASE SHIP) 8.2 [illegible] KHz (VIA FACTORY BASE SHIP)
    Other Working Frequencies
    Schedule WATCH TIME 20:00 TO 04:00 (GMT) (BERING SEA & ALEUTIAN ISLANDS)

JA-77-0092

16. Navigation Equipment: Loran C (*), Loran A (*), Omega ( ), Decca ( ), Navsat ( ), Radar (*), Fathometer (*), Other ----------

17. Cargo Capacity (MT)

18. Cargo Space

		Number	Name
Salted Fish	-------	Freezer	
Fresh Fish	132 M.T.	Dry Hold I, II	(FRESH FISH HOLD) SEE ATTACHED I
Frozen Fish	-------	Tanks	
Fish Meal	-------	Other	
Other	-------		

19. Processing Equipment (Indicate daily capacity, MT)

---

20. Fisheries for which Permit is Requested:

Ocean Area	Period (From-To)	Species	Contemplated Catch (MT)	Gear to be Used
BERING SEA & ALEUTIAN ISLANDS	MAY — OCT.	SEE ATTACHED I		MIDWATER TRAWL, BOTTOM TRAWL

21. Name and Address of Agent appointed to receive any legal process issued in the United States:

JA-77-0092

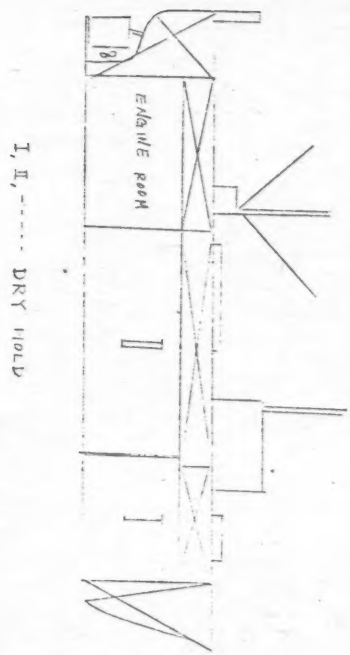

ATTACHED I

ATTACHED I

JA-77-0092

THIS VESSEL WILL BE FISHING A PORTION OF THE ALLOCATIONS FOR THE SPECIES IN THE OCEAN AREAS DURING THE PERIODS AS DESCRIBED BELOW:

BERING SEA AND ALEUTIAN ISLANDS

MAY — OCTOBER

POLLOCK	800,000 M.T.	
ROCKFISHES	12,000	BYCATCH
BLACK COD	7,000	BYCATCH
FLOUNDERS	130,000	BYCATCH
PACIFIC COD	45,000	BYCATCH
OTHER GROUNDFISH	40,000	BYCATCH
HERRING	10,000	BYCATCH
SQUID	10,000	BYCATCH

FISHING VESSEL IDENTIFICATION FORM (FOREIGN)

Permit Period MAR.1, 1977 TO DEC.31, 1977
Applied For: DEC.31, 1977

Application No. JA-77-0093
For Use of Issuing Office

State: JAPAN

1. Name of Vessel HEIWYU MARU NO.25
2. Vessel No.: Hull No. [illegible] (FOCINE 340) Registration No. HX1-453
3. Name and Address of Owner / Name and Address of Charterer
   Name SATO GYOGYOSU & CO. / NIPPON SUISAN KAISHA, LTD.
   Address NO.4-13, NISHIKICHO, OTARU-SHI, HOKKAIDO, JAPAN / NO.2-6-2, OHTEMACHI, CHIYODA-KU, TOKYO, JAPAN
   Cable Address -------- / NISSUK TOKYO
4. Homeport and State of Registry: OTARU, JAPAN
5. Type of Vessel DANISH SEINER APPILIATED TO FACTORY BASE SHIP MINEGUMO MARU
6. Tonnage (Gross) 124.59 M.T. (Net) 48.27 M.T.
7. Length 31.21 M. 8. Breadth 7.10 M. 9. Draft 2.58 M.
10. Horsepower 1300 shp. 11. Maximum Speed 11.0 kt.
11. Propulsion: Diesel (*), Steam ( ), Diesel/Electric ( ), Other ----------
13. Date Built SEP. 1971
14. Number and Nationality of Personnel 19, JAPAN
    Officers 5 Crew 14 Other (Specify) ------
15. Communications: VHF-FM (*), AM/SSB, Voice (*), Teletype (*), Other ----------
    International Radio Call Sign J A U M
    Radio Frequencies Monitored A1-2146.5 (VIA FACTORY BASE SHIP)
    Other Working Frequencies A3-27652.5 OR 27446.5 (VIA FACTORY BASE SHIP)
    Schedule MAY 75 TIME 20:00 TO 06:00 (OCT.31) (BERING SEA & ALEUTIAN ISLANDS)

JA-77-0093

16. Navigation Equipment: Loran C (✱), Loran A (✱), Omega ( ), Decca ( ), Navsat ( ), Radar (✱), Fathometer (✱), Other ----------

17. Cargo Capacity (MT)

18. Cargo Space

		Number	Name
Salted Fish	-------	Freezer	
Fresh Fish	91. M.T.	Dry Hold I, II	(FRESH FISH HOLD) SEE ATTACHED I
Frozen Fish	-------	Tanks	
Fish Meal	-------	Other	
Other	-------		

19. Processing Equipment (Indicate daily capacity, MT)

---

20. Fisheries for which Permit is Requested:

Ocean Area	Period (From-To)	Species	Contemplated Catch (MT)	Gear to be Used
BERING SEA & ALEUTIAN ISLANDS	MAY — OCT.	SEE ATTACHED I		MIDWATER TRAWL, BOTTOM TRAWL

21. Name and Address of Agent appointed to receive any legal process issued in the United States:

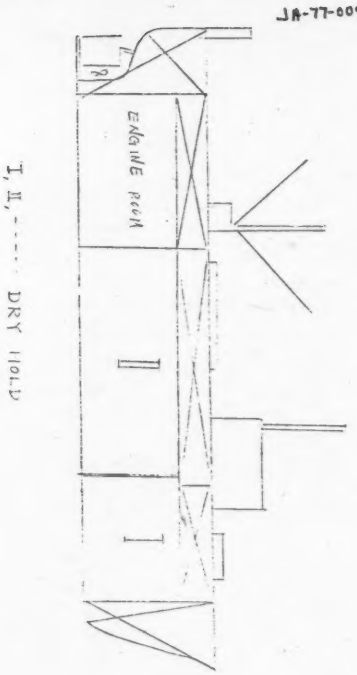

ATTACHED I

JA-77-0093

THE VESSEL APPLIED FOR FISHING A PORTION OF THE ALLOCATIONS FOR THE SPECIES IN THE OCEAN AREAS DURING THE PERIODS AS DESCRIBED BELOW:

BERING SEA AND ALEUTIAN ISLANDS

MAY — OCTOBER

POLLOCK	820,000 M.T.	
ROCKFISHES	12,000	BYCATCH
BLACK COD	7,000	BYCATCH
FLOUNDERS	130,000	BYCATCH
PACIFIC COD	45,000	BYCATCH
OTHER GROUNDFISH	40,000	BYCATCH
HERRING	10,000	BYCATCH
SQUID	10,000	BYCATCH

FISHING VESSEL IDENTIFICATION FORM (FOREIGN)

Permit Period Applied For: MAR.1, 1977 TO DEC.31, 1977

Application No. JA-77-0094
For Use of Issuing Office

State: JAPAN

1. Name of Vessel SHOSEI MARU NO.15
2. Vessel No.: Hull No. [illegible] (TOKINE 387) Registration No. EX1-152
3. Name and Address of Owner
   Name SHOWA SUISAN CO., LTD.
   Address NO.4-10, NISHIKICHO, OTARU-SHI, HOKKAIDO, JAPAN
   Cable Address ----------
   Name and Address of Charterer
   NIPPON SUISAN KAISHA, LTD.
   NO.2-6-2, OTEMACHI, CHIYODA-KU, TOKYO, JAPAN
   Cable Address NISSUI TOKYO
4. Homeport and State of Registry: OTARU, JAPAN
5. Type of Vessel DANISH SEINER AFFILIATED TO FACTORY BASE SHIP MIYOSHIKA MARU
6. Tonnage (Gross) 124.50 M.T. (Net) 48.62 M.T.
7. Length 31.20 M. 8. Breadth 7.10 M. 9. Draft 2.58 M.
10. Horsepower 1300 shp. 11. Maximum Speed 11.0 kt.
11. Propulsion: Diesel (✱), Steam ( ), Diesel/Electric ( ), Other ----------
13. Date Built JULY, 1971
14. Number and Nationality of Personnel 19, JAPAN
    Officers 5 Crew 14 Other (Specify) ------
15. Communications: VHF-FM (✱), AM/SSB, Voice (✱), Telegraphy (✱), Other ----------
    International Radio Call Sign J A J V
    Radio Frequencies Monitored A1-2182.5 kc (VIA FACTORY BASE SHIP) A2-[illegible] kc & 2182.5 (BOTH VIA FACTORY BASE SHIP)
    Other Working Frequencies
    Schedule WATCH TIME 20:00 TO 04:00 (GMT) (BERING SEA & ALEUTIAN ISLANDS)

JA-77-0094

15. Navigation Equipment: Loran C (●), Loran A (●), Omega ( ),
Decca ( ), Navsat ( ), Radar (●), Fathometer (●),
Other ----------

17. Cargo Capacity (MT) 18. Cargo Space

		Number	Name
Salted Fish	--------	Freezer	–
Fresh Fish	06 M.T.	Dry Hold	I, II (FRESH FISH HOLD)
Frozen Fish	--------	Tanks	–
Fish Meal	--------	Other	–
Other	-- -------		

19. Processing Equipment (Indicate daily capacity,MT)
---

20. Fisheries for which Permit is Requested:

Ocean Area	Period (From-To)	Species	Contemplated Catch (MT)	Gear to be Used
BERING SEA & ALEUTIAN ISLANDS	MAY — OCT.	SEE ATTACHED I		MIDWATER TRAWL, BOTTOM TRAWL

21. Name and Address of Agent appointed to receive any legal process issued in the United States:

ATTACHED I

JA-77-0094

THIS TOTAL APPLIES FOR PERMITS A PORTION OF THE ALLOCATIONS FOR THE SPECIES IN THE OCEAN AREAS IN THIS THE PERIODS AS DESCRIBED BELOW:

BERING SEA AND ALEUTIAN ISLANDS

MAY — OCTOBER

POLLOCK	850,000 M.T.	
ROCKFISHES	12,000	BYCATCH
BLACK COD	7,000	BYCATCH
FLOUNDERS	130,000	BYCATCH
PACIFIC COD	45,000	BYCATCH
OTHER GROUNDFISH	20,000	BYCATCH
HERRING	10,000	BYCATCH
SQUID	10,000	BYCATCH

FISHING VESSEL IDENTIFICATION FORM (FOREIGN)

Permit Period MAR.1, 1977 TO
Applied For: DEC.31, 1977

Application No. JA-77-0095
For Use of Issuing Office

State: JAPAN

1. Name of Vessel MITSU MARU NO.50
2. Vessel Hull No. [illegible] Registration No. AM1-158
(TONNE 346)
3. Name and Address of Owner / Name and Address of Charterer

Name SEUICHI NISHIMURA	NIPPON SUISAN KAISHA, LTD.
Address NO.4-10-3, KOYO, HACHINOHE-SHI, AOMORI-KEN, JAPAN.	NO.2-6-2, OTEMACHI, CHIYODA-KU, TOKYO, JAPAN
Cable Address ---------	NISSUI TOKYO

4. Homeport and State of Registry: HACHINOHE, JAPAN
5. Type of Vessel DANISH SEINER AFFILIATED TO FACTORY BASE SHIP
MAKSERNA KING
6. Tonnage (Gross) 124.10 M.T. (Net) 44.23 M.T.
7. Length 31.51 M. 8. Breadth 7.20 M. 9. Draft 2.50 M.
10. Horsepower 1300 shp. 11. Maximum Speed 11.0 kt.
11. Propulsion: Diesel (●), Steam ( ), Diesel/Electric ( ),
Other ----------
13. Date Built SEP., 1971
14. Number and Nationality of Personnel 19, JAPAN
Officers 5 Crew 14 Other (Specify) -------
15. Communications: VHF-FM (●), AM/SSB, Voice (●), Telegraph (●),
Other ----------
International Radio Call Sign J R Q T
Radio Frequencies Monitored 21-2146.5 (VIA FACTORY BASE SHIP)
[illegible] OR 2[illegible] (BOTH VIA FACTORY BASE SHIP)
Fixed Radio Frequencies
Schedule WATCH TIME 20:00 TO 02:00 (GMT) (BERING SEA & ALEUTIAN ISLANDS)

JA-77-0095

16. Navigation Equipment: Loran C (●), Loran A (●), Omega ( ),
Decca ( ), Navsat ( ), Radar (●), Fathometer (●),
Other ----------

17. Cargo Capacity (MT) 18. Cargo Space

		Number	Name
Salted Fish	--------	Freezer	
Fresh Fish	05 M.T.	Dry Hold	I, II (FRESH FISH HOLD)
Frozen Fish	--------	Tanks	SEE ATTACHED I
Fish Meal	--------	Other	
Other	--------		

19. Processing Equipment (Indicate daily capacity,MT)
---

20. Fisheries for which Permit is Requested:

Ocean Area	Period (From-To)	Species	Contemplated Catch (MT)	Gear to be Used
BERING SEA & ALEUTIAN ISLANDS	MAY — OCT.	SEE ATTACHED I		MIDWATER TRAWL, BOTTOM TRAWL

21. Name and Address of Agent appointed to receive any legal process issued in the United States:

JA-77-0095

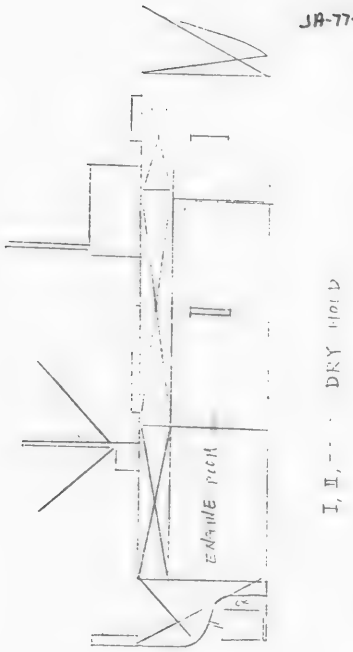

ATTACHED 1

JA-77-0095

[illegible] BERING SEA AND ALEUTIAN ISLANDS

MAY — OCTOBER

POLLOCK	800,000 M.T.	
ROCKFISHES	12,000	BYCATCH
BLACK COD	7,000	BYCATCH
FLOUNDERS	130,000	BYCATCH
PACIFIC COD	45,000	BYCATCH
OTHER GROUNDFISH	40,000	BYCATCH
HERRING	10,000	BYCATCH
SQUID	10,000	BYCATCH

100

JA-77-0100

FISHING VESSEL IDENTIFICATION FORM (FOREIGN)

Permit Period MAR.1, 1977 TO DEC.31, 1977
Applied for:

Application No. JA-77-0100
For Use of Issuing Office

State: JAPAN

1. Name of Vessel HOKKO MARU NO.77
2. Vessel Hull No. [illegible] 347 (TCHINE 349) Registration No. HK1-636
3. Name and Address of Owner / Name and Address of Charterer

Owner	Charterer
Name HOKKO GYOGYO CO., LTD.	NIPPON SUISAN KAISHA, LTD.
Address NO.3-2, NISHIKICHO, OTARU-SHI, HOKKAIDO, JAPAN	NO.2-6-2, OTEMACHI, CHIYODA-KU, TOKYO, JAPAN
Cable Address ---------	NISSUI TOKYO

4. Homeport and State of Registry: OTARU, JAPAN
5. Type of Vessel STERN TRAWLER AFFILIATED TO FACTORY BASE SHIP MINESWEEPER MARU
6. Tonnage (Gross) 149.62 M.T. (Net) 152.32 M.T.
7. Length 51.54 M. 8. Breadth 9.00 M. 9. Draft 3.60 M.
10. Horsepower 2300 shp. 11. Maximum Speed 14.5 kt.
11. Propulsion: Diesel (*), Steam ( ), Diesel/Electric ( ),
Other ----------
13. Date Built NOV., 1976
14. Number and Nationality of Personnel 25, JAPAN
Officers 7 Crew 18 Other (Specify) -------
15. Communications: VHF-FM (*), AM/SSB, Voice (*), Telegraph (*),
Other ----------
International Call Sign S L V B
Radio Frequencies Monitored: A1-2182.5KHZ (VIA FACTORY BASE SHIP) A2-2670KHZ A3-2716.5 KHZ (BOTH VIA FACTORY BASE SHIP)
Watch Hours, Frequencies, Stations: WATCH TIME 20:00 TO 04:00 GMT (BERING SEA & ALEUTIAN ISLANDS)

16. Navigation Equipment: Loran C (*), Loran A (*), Omega ( ), Decca ( ), Navsat ( ), Radar (*), Fathometer (*),
Other ----------
17. Cargo Capacity (MT)

Salted Fish	--------
Fresh Fish	--------
Frozen Fish	250 M.T.
Fish Meal	--------
Other	----------

18. Cargo Space

	Number	Name
Freezer	I II III	FISH HOLD SEE ATTACHED I
Dry Hold	-	-
Tanks	-	-
Other	-	-

19. Processing Equipment (Indicate daily capacity, MT)
FLASH FREEZER 4 SETS 20 M.T./DAY (COMBINED, MAX)
20. Fisheries for which Permit is Requested:

Ocean Area	Period (From-To)	Species	Contemplated Catch (MT)	Gear to be Used
BERING SEA & ALEUTIAN ISLANDS	MAY — OCT.	SEE ATTACHED I		MIDWATER TRAWL, BOTTOM TRAWL

21. Name and Address of Agent appointed to receive any legal process issued in the United States.

JA-77-0100

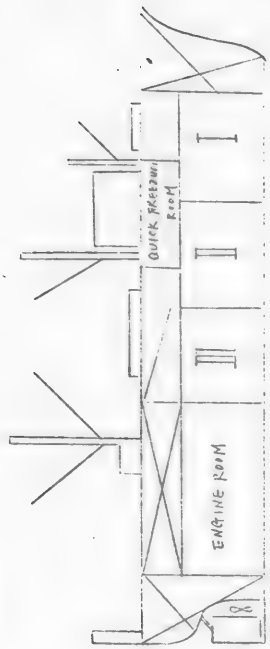

ATTACHED 1

ATTACHED I

THE TOTAL APPLICATION FOR PERMITS A TOTAL OF THE RESOURCES FOR THE SPECIES IN THE OCEAN AREAS DURING THE PERIODS AS DETAILED BELOW:

BERING SEA AND ALEUTIAN ISLANDS

MAY — OCTOBER		
POLLOCK	800,000 M.T.	
ROCKFISHES	12,000	BYCATCH
BLACK COD	7,000	BYCATCH
FLOUNDERS	130,000	BYCATCH
PACIFIC COD	45,000	BYCATCH
OTHER GROUNDFISH	40,000	BYCATCH
HERRING	10,000	BYCATCH
SQUID	10,000	BYCATCH

JA-77-0101

FISHING VESSEL IDENTIFICATION FORM (FOREIGN)

Permit Period MAR.1, 1977 TO DEC.31, 1977
Applied For:

Application No. JA-77-0101
For Use of Issuing Office

State: JAPAN

1. Name of Vessel HOKKO MARU NO.57
2. Vessel Hull Hull No. (TONNE 351) Registration No. SX1-566
3. Name and Address of Owner
   Name HOKKO GYOGYO CO., LTD.
   Address NO.3-2, NISHIKICHO, OTARU-SHI, HOKKAIDO, JAPAN
   Cable Address ----------
   Name and Address of Charterer
   NIPPON SUISAN KAISHA, LTD.
   NO.2-6-2, OETEMACHI, CHIYODA-KU, TOKYO, JAPAN
   NISSUI TOKYO
4. Homeport and State of Registry: OTARU, JAPAN
5. Type of Vessel STERN TRAWLER AFFILIATED TO FACTORY BASE SHIP MINESHIMA MARU
6. Tonnage (Gross) 348.77 M.T. (Net) 183.37 M.T.
7. Length 56.00 M. 8. Breadth 9.20 M. 9. Draft 3.54 M.
10. Horsepower 2500 shp. 11. Maximum Speed 14.0 kt.
11. Propulsion: Diesel (●), Steam ( ), Diesel/Electric ( ).
    Other ----------
13. Date Built SEP., 1973
14. Number and Nationality of Personnel 25, JAPAN
    Officers 7 Crew 18 Other (Specify) --------
15. Communications: VHF-FM (●), AM/SSB, Voice (●), Telegraph ●.
    Other ----------
    International Radio Call Sign J L M T
    Radio Frequencies Monitored A1-2116.5 KHZ (VIA FACTORY BASE SHIP)
    Other Radio Frequencies A3-27000.5 OR 27116.5 KHZ (BOTH VIA FACTORY BASE SHIP)
    Schedule WATCH TIME 20:00 TO 04:00 GMT (BERING SEA & ALEUTIAN ISLANDS)
16. Navigation Equipment: Loran C (●), Loran A (●), Omega ( ).
    Decca ( ), Navsat ( ), Radar (●), Fathometer (●).
    Other ----------
17. Cargo Capacity (MT)
    Salted Fish ----------
    Fresh Fish ----------
    Frozen Fish 258 M.T.
    Fish Meal ----------
    Other ----------
18. Cargo Space

Number	Name
Freezer I II	FISH HOLD SEE ATTACHED I
Dry Hold —	—
Tanks —	—
Other —	—

19. Processing Equipment (Indicate daily capacity, MT)
    PLASE FREEZER 4 SETS 16 M.T./DAY (COMBINED, MAX)
20. Fisheries for which Permit is Requested:

Ocean Area	Period (From-To)	Species	Contemplated Catch (MT)	Gear to be Used
BERING SEA & ALEUTIAN ISLANDS	MAY — OCT.	SEE ATTACHED I		MIDWATER TRAWL, BOTTOM TRAWL

21. Name and Address of Agent authorized to receive any legal process issued in the United States.

JA-77-0101

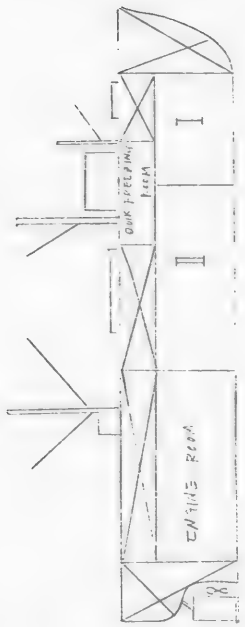

I II - - - - - - FREEZER

ATTACHED 1

ATTACHED I

JA-77-0101

THE TOTAL APPLIED FOR PERMITS A PORTION OF THE ALLOWED BYCATCH FOR THE SPECIES IN THE OCEAN AREAS DURING THE PERIODS AS DESCRIBED BELOW:

BERING SEA AND ALEUTIAN ISLANDS

MAY --- OCTOBER

POLLOCK	800,000 M.T.	
ROCKFISHES	12,000	BYCATCH
BLACK COD	7,000	
FLOUNDERS	130,000	
PACIFIC COD	45,000	
OTHER GROUNDFISH	40,000	
HERRING	10,000	
SQUID	10,000	

FISHING VESSEL IDENTIFICATION FORM (FOREIGN)

Permit Period MAR.1, 1977 TO
Applied For: DEC.31, 1977

Application No. JA-77-0110
For Use of Issuing Office

State: JAPAN

1. Name of Vessel SHUYO MARU
2. Vessel Hull No. [illegible] (TOWING 352) Registration No. P01-284
3. Name and Address of Owner — Name and Address of Charterer
   Name NIPPON SUISAN KAISHA, LTD. — -------
   Address NO.2-6-2, OTEMACHI, — -------
   CHIYODA-KU, TOKYO, JAPAN
   Cable Address NISSUI TOKYO — -------
   TOKYO, JAPAN
4. Homeport and State of Registry: PAIR TRAWLER AFFILIATED TO FACTORY BASE SHIP
5. Type of Vessel MINESHIMA MARU
6. Tonnage (Gross) 194.51 M.T. (Net) 49.23 M.T.
7. Length 34.95 M. 8. Breadth 7.20 M. 9. Draft 2.93 M.
10. Horsepower 1200 shp. 11. Maximum Speed 12.3 kt.
11. Propulsion: Diesel (●), Steam ( ), Diesel/Electric ( ).
    Other ----------
13. Date Built OCT., 1970
14. Number and Nationality of Personnel 14, JAPAN
    Officers 5 Crew 9 Other (Specify) -------
15. Communications: VHF-FM (●), AM/SSB, Voice (●), Telegraphy ●.
    Other ----------
    International Radio Call Sign J B T Y
    Radio Frequencies Monitored A1-2116.5 (VIA FACTORY BASE SHIP) A1-2278.5 OR 2746.5 (BOTH VIA FACTORY BASE SHIP)
    Other Radio Frequencies
    Schedule WATCH TIME 20:00 TO 04:00 (GMT) (BERING SEA & ALEUTIAN ISLANDS)

JA-77-0110

16. Navigation Equipment: Loran C (●), Loran A ( ), Omega ( ), Decca ( ), Navsat ( ), Radar (●), Fathometer (●),
    Other ----------
17. Cargo Capacity (MT)
    Salted Fish ----------
    Fresh Fish 98 M.T.
    Frozen Fish ----------
    Fish Meal ----------
    Other ----------
18. Cargo Space

	Number	Name
Freezer	—	—
Dry Hold	I, II, III	(FRESH FISH HOLD) SEE ATTACHED I
Tanks	—	—
Other	—	—

19. Processing Equipment (Indicate daily capacity, MT)
    ----
20. Fisheries for which Permit is Requested:

Ocean Area	Period (From-To)	Species	Commodities (Fish, Fish Meal)	Gear to be Used
BERING SEA & ALEUTIAN ISLANDS	MAY — OCT.	SEE ATTACHED I		MIDWATER TRAWL, BOTTOM TRAWL

21. Name and Address of Agent Authorized to Receive Any Legal Process Issued in the United States.

JA-77-0110

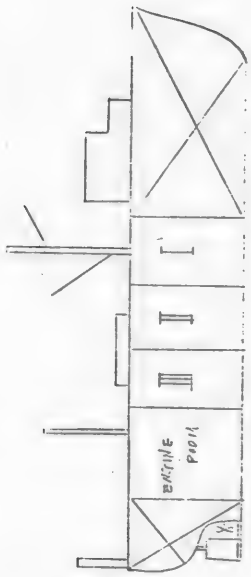

ATTACHED 1

JA-77-0111

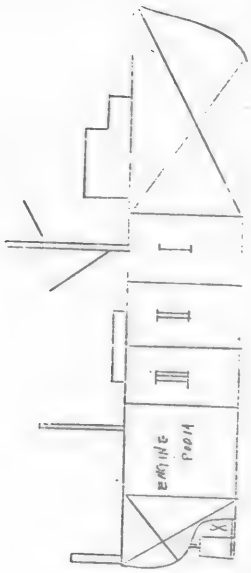

ATTACHED 1

ATTACHED 2

JA-77-0111

THIS VESSEL APPLIES FOR FISHING A PORTION OF THE ALLOCATIONS FOR THE SPECIES IN THE OCEAN AREAS DURING THE PERIODS AS DESCRIBED BELOW:

BERING SEA AND ALEUTIAN ISLANDS

MAY — OCTOBER

POLLOCK	800,000 M.T.	
ROCKFISHES	12,000	BYCATCH
BLACK COD	7,000	BYCATCH
FLOUNDERS	130,000	BYCATCH
PACIFIC COD	45,000	BYCATCH
OTHER GROUNDFISH	40,000	BYCATCH
HERRING	10,000	BYCATCH
SQUID	10,000	BYCATCH

112

FISHING VESSEL IDENTIFICATION FORM (FOREIGN)

Permit Period MAR.1, 1977 TO
Applied For: DEC.31, 1977

Application No. JA-77-0112
For Use of Issuing Office

State: JAPAN

1. Name of Vessel KOYO MARU
2. Vessel Nat'l Hull No. [illegible] (TOMINE 354) Registration No. F01-278
3. Name and Address of Owner — Name and Address of Charterer

Name NIPPON SUISAN KAISHA, LTD. — -------

Address NO.2-6-2, OHTEMACHI, — -------

CHIYODA-KU, TOKYO, JAPAN

Cable Address NISSUI TOKYO — -------

4. Homeport and State of Registry: TOKYO JAPAN
5. Type of Vessel PAIR TRAWLER AFFILIATED TO FACTORY BASE SHIP MINESHIMA MARU
6. Tonnage (Gross) 194.49 M.T. (Net) 69.23 M.T.
7. Length 34.95 M. 8. Breadth 7.20 M. 9. Draft 2.93 M.
10. Horsepower 1200 shp. 11. Maximum Speed 12.4 kt.
11. Propulsion: Diesel (●), Steam ( ), Diesel/Electric ( ).

Other ----------

13. Date Built SEP., 1970
14. Number and Nationality of Personnel 14, JAPAN

Officers 5 Crew 9 Other (Specify) ------

15. Communications: VHF-FM ( ), AM/SSB, Voice (●), Telegraphy ( ).

Other ----------

International Radio Call Sign J C X P

Radio Frequencies Monitored A1-2146.5 (VIA FACTORY BASE SHIP)

Other Monitor Frequencies A3J27062.5 OR 27446.5 (BOTH VIA FACTORY BASE SHIP)

Schedule WATCH TIME 20:00 TO 04:00 (GMT) (BERING SEA & ALEUTIAN ISLANDS)

JA-77-0112

16. Navigation Equipment: Loran C (●), Loran A (●), Omega ( ), Decca ( ), Navsat ( ), Radar (●), Fathometer (●).

Other ----------

17. Cargo Capacity (MT)

Salted Fish ----------
Fresh Fish 98 M.T.
Frozen Fish ----------
Fish Meal ----------
Other ----------

18. Cargo Space

	Number	Name
Freezer	—	—
Dry Hold	I, II, III	(FRESH FISH HOLD)
Tanks		SEE ATTACHED I
Other	—	—

19. Processing Equipment (Indicate daily capacity, MT)

---

20. Fisheries for which Permit is Requested:

Ocean Area	Period (From-To)	Species	Contemplated Catch (MT)	Gear to be Used
BERING SEA & ALEUTIAN ISLANDS	MAY — OCT.	SEE ATTACHED I		MID-WATER TRAWL, BOTTOM TRAWL

21. Name and Address of Agent appointed to receive any legal process issued in the United States:

JA-77-0112

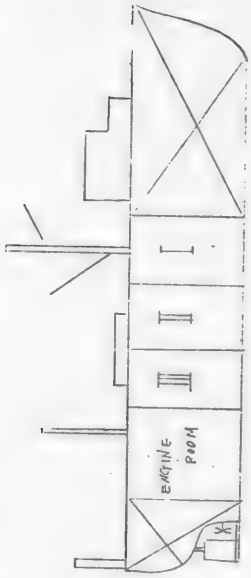

ATTACHED 1

ATTACHED I

JA-77-0112

THIS VESSEL APPLIES FOR FISHING A PORTION OF THE ALLOCATIONS FOR THE SPECIES IN THE OCEAN AREAS DURING THE PERIODS AS DESCRIBED BELOW:

BERING SEA AND ALEUTIAN ISLANDS

MAY — OCTOBER

POLLOCK	800,000 M.T.	
ROCKFISHES	12,000	BYCATCH
BLACK COD	7,000	BYCATCH
FLOUNDERS	130,000	BYCATCH
PACIFIC COD	45,000	BYCATCH
OTHER GROUNDFISH	40,000	BYCATCH
HERRING	10,000	BYCATCH
SQUID	10,000	BYCATCH

FISHING VESSEL IDENTIFICATION FORM (FOREIGN)

Permit Period MAR.1, 1977 TO
Applied For: DEC.31, 1977

Application No. JA-77-0113
For Use of Issuing Office

State: JAPAN

1. Name of Vessel FUKUYO MARU
2. Vessel No.: Hull No. [illegible] (TONIME 355) Registration No. F01-279
3. Name and Address of Owner / Name and Address of Charterer
   Name NIPPON SUISAN KAISHA, LTD. / --------
   Address NO.2-6-2, OHTEMACHI, / --------
   CHIYODA-KU, TOKYO, JAPAN
   Cable Address NISSUI TOKYO / --------
4. Homeport and State of Registry: TOKYO, JAPAN
5. Type of Vessel PAIR TRAWLER AFFILIATED TO FACTORY BASE SHIP MINESHIMA MARU
6. Tonnage (Gross) 194.28 M.T. (Net) 69.42 M.T.
7. Length 34.95 M. 8. Breadth 7.20 M. 9. Draft 2.93 M.
10. Horsepower 1200 shp. 11. Maximum Speed 12.2 kt.
11. Propulsion: Diesel (●), Steam ( ), Diesel/Electric ( ),
    Other ----------
13. Date Built SEP., 1970
14. Number and Nationality of Personnel 13, JAPAN
    Officers 4 Crew 9 Other (Specify) -------
15. Communications: VHF-FM (●), AM/SSB, Voice ( ), Telegraphy ( ),
    Other ----------
    International Radio Call Sign J G 2 8 5 7
    Radio Frequencies Monitored ----------
    Other Working Frequencies A3J27062.5 OR 27046.5 (BOTH VIA FACTORY BASE SHIP)
    Schedule WATCH TIME 20:00 TO 04:00 (GMT) (BERING SEA & ALEUTIAN ISLANDS)

JA-77-0113

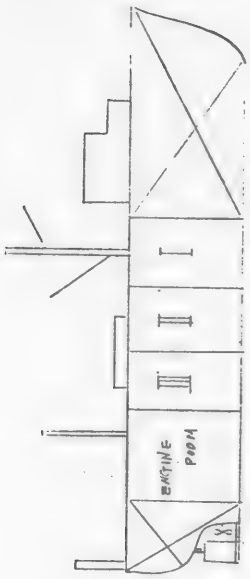

ATTACHED 1

ATTACHED X

JA-77-0113

THIS VESSEL APPLIES FOR FISHING A PORTION OF THE ALLOCATIONS FOR THE SPECIES IN THE OCEAN AREAS DURING THE PERIODS AS DESCRIBED BELOW:

BERING SEA AND ALEUTIAN ISLANDS

MAY — OCTOBER

POLLOCK	800,000 M.T.	
ROCKFISHES	12,000	BYCATCH
BLACK COD	7,000	BYCATCH
FLOUNDERS	130,000	BYCATCH
PACIFIC COD	45,000	BYCATCH
OTHER GROUNDFISH	40,000	BYCATCH
HERRING	10,000	BYCATCH
SQUID	10,000	BYCATCH

FISHING VESSEL IDENTIFICATION FORM (FOREIGN)

Permit Period MAR.1, 1977 TO
Applied For: DEC.31, 1977

Application No. JA-77-0114
For Use of Issuing Office

State: JAPAN

1. Name of Vessel KATORI MARU
2. Vessel No.: Hull No. ~~TOMI 356~~ (TOMINE 356) Registration No. KS1-485
3. Name and Address of Owner
   Name NIPPON SUISAN KAISHA, LTD.
   Address NO.2-6-2, OHTEMACHI, CHIYODA-KU, TOKYO, JAPAN
   Cable Address NISSUI TOKYO
   Name and Address of Charterer: --------
4. Homeport and State of Registry: TOKYO, JAPAN
5. Type of Vessel PAIR TRAWLER AFFILIATED TO FACTORY BASE SHIP MINESHIMA MARU
6. Tonnage (Gross) 194.69 M.T. (Net) 68.57 M.T.
7. Length 34.95 M. 8. Breadth 7.20 M. 9. Draft 2.93 M.
10. Horsepower 1200 shp. 11. Maximum Speed 13.1 kt.
11. Propulsion: Diesel (✓), Steam ( ), Diesel/Electric ( ),
    Other ----------
13. Date Built SEP., 1970
14. Number and Nationality of Personnel 14, JAPAN
    Officers 5 Crew 9 Other (Specify) ---------
15. Communications: VHF-FM (✓), AM/SSB, Voice (✓), Telegraphy (✓),
    Other ----------
    International Radio Call Sign J B F O
    Radio Frequencies Monitored A1-2146.5 kHz (VIA FACTORY BASE SHIP) A3J2762.5 OR 2746.5 (SOUTH VIA FACTORY BASE SHIP) kHz
    Other Working Frequencies
    Schedule WATCH TIME 20:00 TO 04:00 (GMT) (BERING SEA ALEUTIAN ISLANDS)

16. Navigation Equipment: Loran C (✓), Loran A (✓), Omega ( ), Decca ( ), Navsat ( ), Radar (✓), Fathometer (✓), JA-77-0114
    Other ----------
17. Cargo Capacity (MT)
    Salted Fish ---------
    Fresh Fish 100 M.T.
    Frozen Fish ---------
    Fish Meal ---------
    Other ----------
18. Cargo Space

	Number	Name
Freezer	–	–
Dry Hold	I, II, III	(FRESH FISH HOLD)
Tanks	–	SEE ATTACHED I
Other	–	–

19. Processing Equipment (Indicate daily capacity, MT)
    ----
20. Fisheries for which Permit is Requested:

Ocean Area	Period (From-To)	Species	Contemplated Catch (MT)	Gear to be Used
BERING SEA & ALEUTIAN ISLANDS	MAY — OCT.	SEE ATTACHED I		MIDWATER TRAWL, BOTTOM TRAWL

21. Name and Address of Agent appointed to receive any legal process issued in the United States:

JA-77-0114

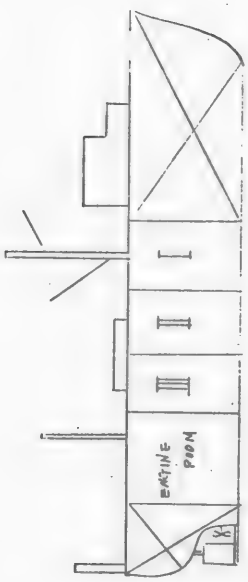

ATTACHED 1

ATTACHED I

JA-77-0114

THIS VESSEL APPLIES FOR FISHING A PORTION OF THE ALLOCATIONS FOR THE SPECIES IN THE OCEAN AREAS DURING THE PERIODS AS DESCRIBED BELOW:

BERING SEA AND ALEUTIAN ISLANDS

MAY — OCTOBER

POLLOCK	800,000 M.T.	
ROCKFISHES	12,000	BYCATCH
BLACK COD	7,000	BYCATCH
FLOUNDERS	130,000	BYCATCH
PACIFIC COD	45,000	BYCATCH
OTHER GROUNDFISH	40,000	BYCATCH
HERRING	10,000	BYCATCH
SQUID	10,000	BYCATCH

115

FISHING VESSEL IDENTIFICATION FORM (FOREIGN)

Permit Period MAR.1, 1977 TO DEC.31, 1977 Applied For:

Application No. JA-77-0115 For Use of Issuing Office

State: JAPAN

1. Name of Vessel KATSUKI MARU
2. Vessel No.: Hull No. [illegible] 357 (TOMINE 357) Registration No. HS1-486
3. Name and Address of Owner: Name NIPPON SUISAN KAISHA, LTD. Address NO.2-6-2, OHTEMACHI, CHIYODA-KU, TOKYO, JAPAN Cable Address NISSUI TOKYO
   Name and Address of Charterer: ---------
4. Homeport and State of Registry: TOKYO, JAPAN
5. Type of Vessel FAIR TRAWLER AFFILIATED TO FACTORY BASE SHIP MINESHIMA MARU
6. Tonnage (Gross) 194.66 M.T. (Net) 68.61 M.T.
7. Length 34.95 M. 8. Breadth 7.20 M. 9. Draft 2.93 M.
10. Horsepower 1200 shp. 11. Maximum Speed 13.1 kt.
11. Propulsion: Diesel (✓), Steam ( ), Diesel/Electric ( ), Other ----------
13. Date Built SEP., 1970
14. Number and Nationality of Personnel 13, JAPAN
    Officers 4 Crew 9 Other (Specify) --------
15. Communications: VHF-FM (✓), AM/SSB, Voice ( ), Telegraph ( ), Other ----------
    International Radio Call Sign JG2863
    Radio Frequencies Monitored ----------
    Other Working Frequencies A3J27062.5 OR 27446.5 (BOTH VIA FACTORY BASE SHIP)
    Schedule WATCH TIME 20:00 TO 04:00 (GMT) (BERING SEA & ALEUTIAN ISLANDS)

JA-77-0115

16. Navigation Equipment: Loran C ( ), Loran A ( ), Omega ( ), Decca ( ), Navsat ( ), Radar (✓), Fathometer (✓), Other ----------
17. Cargo Capacity (MT)
    Salted Fish ----------
    Fresh Fish 100 M.T.
    Frozen Fish ----------
    Fish Meal ----------
    Other ----------
18. Cargo Space

	Number	Name
Freezer	–	–
Dry Hold	I, II	(FRESH FISH HOLD) SEE ATTACHED I
Tanks	–	–
Other	–	–

19. Processing Equipment (Indicate daily capacity, MT) ----------
20. Fisheries for which Permit is Requested:

Ocean Area	Period (From-To)	Species	Contemplated Catch (MT)	Gear to be Used
BERING SEA & ALEUTIAN ISLANDS	MAY — OCT.	SEE ATTACHED I		MIDWATER TRAWL, BOTTOM TRAWL

21. Name and Address of Agent appointed to receive any legal process issued in the United States:

JA-77-0115

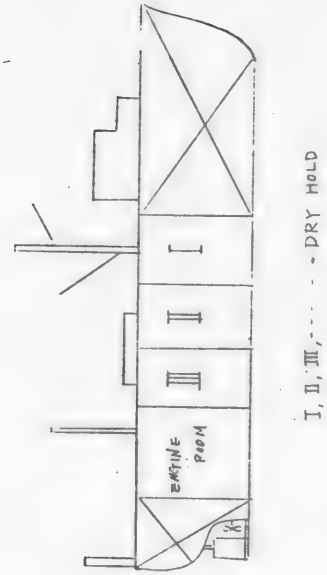

ATTACHED I

ATTACHED I

THIS VESSEL APPLIES FOR FISHING A PORTION OF THE ALLOCATIONS FOR THE SPECIES IN THE OCEAN AREAS DURING THE PERIODS AS DESCRIBED BELOW: JA-77-0115

BERING SEA AND ALEUTIAN ISLANDS

MAY — OCTOBER

POLLOCK	800,000 M.T.	
ROCKFISHES	12,000	BYCATCH
BLACK COD	7,000	BYCATCH
FLOUNDERS	130,000	BYCATCH
PACIFIC COD	45,000	BYCATCH
OTHER GROUNDFISH	40,000	BYCATCH
HERRING	10,000	BYCATCH
SQUID	10,000	BYCATCH

116

FISHING VESSEL IDENTIFICATION FORM (FOREIGN)

Permit Period MAR.1, 1977 TO
Applied For: DEC.31, 1977

Application No. JA-77-0116
For Use of Issuing Office

State: JAPAN

1. Name of Vessel AOBA MARU
2. Vessel No.: Hull No. [illegible] (TOHING 358) Registration No. NS1-492
3. Name and Address of Owner Name and Address of Charterer
   Name NIPPON SUISAN KAISHA, LTD. ---------
   Address NO.2-6-2, OHTEMACHI, ---------
   CHIYODA-KU, TOKYO, JAPAN ---------
   Cable Address NISSUI TOKYO ---------
4. Homeport and State of Registry: TOKYO, JAPAN
5. Type of Vessel PAIR TRAWLER AFFILIATED TO FACTORY BASE SHIP MINESHIMA MARU
6. Tonnage (Gross) 194.76 M.T. (Net) 68.60 M.T.
7. Length 34.95 M. 8. Breadth 7.20 M. 9. Draft 2.93 M.
10. Horsepower 1200 shp. 11. Maximum Speed 13.3 kt.
11. Propulsion: Diesel (●), Steam ( ), Diesel/Electric ( ).
    Other ----------
13. Date Built OCT., 1970
14. Number and Nationality of Personnel 14, JAPAN
    Officers 5 Crew 9 Other (Specify) -------
15. Communications: VHF-FM (●), AM/SSB, Voice (●), Telegraphy (●).
    Other ----------
    International Radio Call Sign J B G C
    Radio Frequencies Monitored A1-2146.5 KHZ. (VIA FACTORY BASE SHIP A3J27062.5 OR 27445.5 KHZ. (BOTH VIA FACTORY BASE SHIP)
    Other Working Frequencies
    [illegible]. WATCH TIME 20:00 TO 04:00 GMT (BERING SEA & ALEUTIAN
16. Navigation Equipment: Loran C (●), Loran A (●), Omega ( ), Decca ( ), Navsat ( ), Radar (●), Fathometer (●), JA-77-0116
    Other ----------
17. Cargo Capacity (MT)
    Salted Fish --------
    Fresh Fish 100 M.T.
    Frozen Fish --------
    Fish Meal --------
    Other ---------
18. Cargo Space

	Number	Name
Freezer	—	—
Dry Hold	I, II, III	(FRESH FISH HOLD) SEE ATTACHED I
Tanks	—	—
Other	—	—

19. Processing Equipment (Indicate daily capacity, MT)
    ----
20. Fisheries for which Permit is Requested:

Ocean Area	Period (From-To)	Species	Contemplated Catch (MT)	Gear to be Used
BERING SEA & ALEUTIAN ISLANDS	MAY — OCT.	SEE ATTACHED I		MIDWATER TRAWL, BOTTOM TRAWL

21. Name and Address of Agent Appointed to receive any legal process issued in the United States:

JA-77-0116

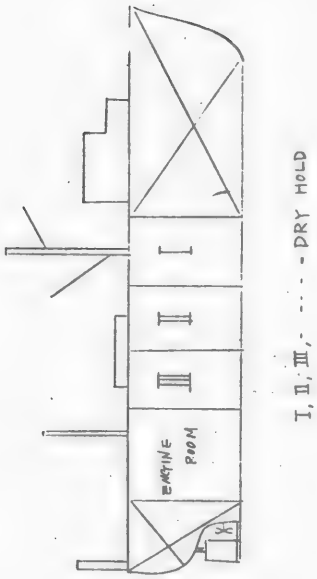

ATTACHED 1

ATTACHED I

JA-77-0116

THIS VESSEL APPLIES FOR FISHING A PORTION OF THE ALLOCATIONS FOR THE SPECIES IN THE OCEAN AREAS DURING THE PERIODS AS DESCRIBED BELOW:

BERING SEA AND ALEUTIAN ISLANDS

MAY — OCTOBER

POLLOCK	800,000 M.T.	
ROCKFISHES	12,000	BYCATCH
BLACK COD	7,000	BYCATCH
FLOUNDERS	130,000	BYCATCH
PACIFIC COD	45,000	BYCATCH
OTHER GROUNDFISH	40,000	BYCATCH
HERRING	10,000	BYCATCH
SQUID	10,000	BYCATCH

FISHING VESSEL IDENTIFICATION FORM (FOREIGN)

Permit Period MAR.1, 1977 TO DEC.31, 1977 Applied For:

Application No. JA-77-0117 For Use of Issuing Office

State: JAPAN

1. Name of Vessel WAKABA MARU
2. Vessel Hull No. ~~[illegible] 359 #~~ (TOMINE 359) Registration No. MS1-493
3. Name and Address of Owner / Name and Address of Charterer

Name NIPPON SUISAN KAISHA, LTD. / --------

Address NO.2-6-2, OHTEMACHI, / --------

CHIYODA-KU, TOKYO, JAPAN

Cable Address NISSUI TOKYO / --------

4. Homeport and State of Registry: TOKYO, JAPAN
5. Type of Vessel PAIR TRAWLER AFFILIATED TO FACTORY BASE SHIP MINESHIMA MARU
6. Tonnage (Gross) 194.97 M.T. (Net) 68.61 M.T.
7. Length 34.95 M. 8. Breadth 7.20 M. 9. Draft 2.93 M.
10. Horsepower 1200 shp. 11. Maximum Speed 13.1 kt.
11. Propulsion: Diesel (*), Steam ( ), Diesel/Electric ( ).

Other ----------

13. Date Built OCT., 1970
14. Number and Nationality of Personnel 13, JAPAN

Officers 4 Crew 9 Other (Specify) -------

15. Communications: VHF-FM (*), AM/SSB, Voice ( ), Telegraphy ( ).

Other ----------

International Radio Call Sign JG2864

Radio Frequencies Monitored ----------

Other Working Frequencies A3J27662.5 OR 27686.5 KHZ. (BOTH VIA FACTORY BASE SHIP)

Schedule WATCH TIME 20:00 TO 04:00 GMT (BERING SEA & ALEUTIAN ISLANDS)

JA-77-0117

16. Navigation Equipment: Loran C ( ), Loran A ( ), Omega ( ), Decca ( ), Navsat ( ), Radar (*), Fathometer (*),

Other ----------

17. Cargo Capacity (MT)

Salted Fish	---------
Fresh Fish	100 M.T.
Frozen Fish	---------
Fish Meal	---------
Other	---------

18. Cargo Space

	Number	Name
Freezer	—	—
Dry Hold	I, II, III	(FRESH FISH HOLD)
Tanks	SEE ATTACHED I	
Other	—	—

19. Processing Equipment (Indicate daily capacity,MT)

---

20. Fisheries for which Permit is Requested:

Ocean Area	Period (From-To)	Species	Contemplated Catch (MT)	Gear to be Used
BERING SEA & ALEUTIAN ISLANDS	MAY — OCT.	SEE ATTACHED I		MIDWATER TRAWL, BOTTOM TRAWL

21. Name and Address of Agent appointed to receive any legal process issued in the United States:

JA-77-0117

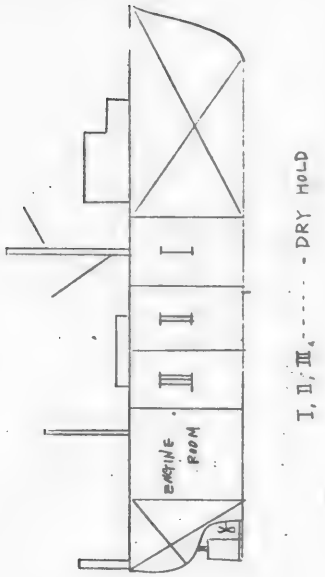

ATTACHED 1

ATTACHED II

JA-77-0117

THIS VESSEL APPLIES FOR FISHING A PORTION OF THE ALLOCATIONS FOR THE SPECIES IN THE OCEAN AREAS DURING THE PERIODS AS DESCRIBED BELOW:

BERING SEA AND ALEUTIAN ISLANDS

MAY — OCTOBER

POLLOCK	800,000 M.T.	
ROCKFISHES	12,000	BYCATCH
BLACK COD	7,000	BYCATCH
FLOUNDERS	130,000	BYCATCH
PACIFIC COD	45,000	BYCATCH
OTHER GROUNDFISH	40,000	BYCATCH
HERRING	10,000	BYCATCH
SQUID	10,000	BYCATCH

118

FISHING VESSEL IDENTIFICATION FORM (FOREIGN)

Permit Period Applied For: MAR. 1, 1977 TO DEC. 31, 1977

Application No. JA-77-0118
For Use of Issuing Office

State: JAPAN

1. Name of Vessel OTOHA MARU
2. Vessel Net Tonnage (TONNE 360) Registration No. [illegible]
3. Name and Address of Owner
   Name NIPPON SUISAN KAISHA, LTD.
   Address 2-6-2, OTEMACHI, CHIYODA-KU, TOKYO, JAPAN
   Cable Address NISSUI TOKYO
   Name and Address of Charterer
4. Homeport and State of Registry: TOKYO, JAPAN
5. Type of Vessel PAIR TRAWLER, AFFILIATED TO FACTORY BASE SHIP
6. Tonnage (Gross) 214.65 M.T. (Net) 76.04 M.T.
7. Length 36.50 M. 8. Breadth 7.60 M. 9. Draft 2.98 M.
10. Horsepower 1400 shp. 11. Maximum Speed 12.8 kt.
11. Propulsion: Diesel (•), Steam ( ), Diesel/Electric ( ), Other —
12. Date Built SEPT. 1971
14. Number and Nationality of Personnel 14, JAPAN
    Officers 5 Crew 9 Other (Specify) —
15. Communications: VHF-FM (•), AM/SSB, Voice (•), Telegraphy (•), Other —
    International Radio Call Sign JKLK
    Radio Frequencies Monitored A1 2146.5 (VIA FACTORY BASE SHIP)
    Other Working Frequencies A3J 27062.5 OR 27246.5 (VIA FACTORY BASE SHIP)
    Schedule WATCH TIME: 20:00 TO 02:00 GMT. (BERING SEA & ALEUTIAN ISLANDS)

JA-77-0118

16. Navigation Equipment: Loran C (•), Loran A (•), Omega ( ), Decca ( ), Navsat ( ), Radar (•), Fathometer (•), Other —
17. Cargo Capacity (MT)
    Salted Fish —
    Fresh Fish 98M.T.
    Frozen Fish —
    Fish Meal —
    Other —
18. Cargo Space

	Number	Name
Freezer	—	—
Dry Hold	I. I. I.	(FRESH FISH HOLD) SEE ATTACHED I
Tanks	—	—
Other	—	—

19. Processing Equipment (Indicate daily capacity, MT) —
20. Fisheries for which Permit is Requested:

Ocean Area	Period (From-To)	Species	Contemplated Catch (MT)	Gear to be Used
BERING SEA & ALEUTIAN ISLANDS	MAY — AUG.	SEE ATTACHED I		MIDWATER TRAWL, BOTTOM TRAWL

21. Name and Address of Agent appointed to receive any legal process issued in the United States:

JA-77-0118

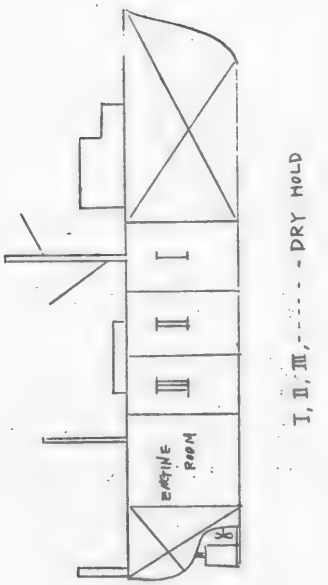

ATTACHED I

ATTACHED I

JA-77-0118

THIS VESSEL APPLIES FOR FISHING A PORTION OF THE ALLOCATIONS FOR THE SPECIES IN THE OCEAN AREAS DURING THE PERIODS AS DESCRIBED BELOW:

BERING SEA AND ALEUTIAN ISLANDS

MAY — AUGUST

POLLOCK	800,000 M.T.	
ROCKFISHES	12,000	BYCATCH
BLACK COD	7,000	BYCATCH
FLOUNDERS	130,000	BYCATCH
PACIFIC COD	45,000	BYCATCH
OTHER GROUNDFISH	40,000	BYCATCH
HERRING	10,000	BYCATCH
SQUID	10,000	BYCATCH

SEPTEMBER — DECEMBER

FLOUNDERS	130,000 M.T.	
ROCKFISHES	12,000	BYCATCH
POLLOCK	800,000	BYCATCH
PACIFIC COD	45,000	BYCATCH
BLACK COD	7,000	BYCATCH
OTHER GROUNDFISH	40,000	BYCATCH
HERRING	10,000	BYCATCH
SHRIMP	500	BYCATCH
SQUID	10,000	BYCATCH

THIS VESSEL IS AFFILIATED TO THE FLEET, NINESHIMA-MARU AS MOTHERSHIP DURING THE PERIOD MAY — AUGUST AND IS AFFILIATED TO THE FLEET, KAGNIMA-MARU AS MOTHERSHIP DURING THE PERIOD SEPTEMBER — DECEMBER.

119

JA-77-0119

FISHING VESSEL IDENTIFICATION FORM (FOREIGN)

Permit Period MAR. 1, 1977 TO
Applied For: DEC. 31, 1977

Application No. JA-77-0119
For Use of Issuing Office

State: JAPAN

1. Name of Vessel KUREHA MARU
2. Vessel No.: Hull No. 36 / (TOMINE 361) Registration No. KOI-294
3. Name and Address of Owner
   Name NIPPON SUISAN KAISHA, LTD.
   Address 2-6-2, OTEMACHI, CHIYODA-KU, TOKYO, JAPAN
   Cable Address NISSUI TOKYO
   Name and Address of Charterer
4. Homeport and State of Registry: TOKYO, JAPAN
5. Type of Vessel PAIR TRAWLER, AFFILIATED TO FACTORY BASE SHIP NINESHIMA MARU
6. Tonnage (Gross) 214.67 M.T. (Net) 76.26 M.T.
7. Length 36.50 M. 8. Breadth 7.60 M. 9. Draft 2.98 M.
10. Horsepower 1400 shp. 11. Maximum Speed 12.3 kt.
11. Propulsion: Diesel (●), Steam ( ), Diesel/Electric ( ).
    Other —
13. Date Built SEPT. 1971
14. Number and Nationality of Personnel 13 JAPAN
    Officers 4 Crew 9 Other (Specify) —
15. Communications: VHF-FM (●), AM/SSB, Voice ( ), Telegraphy ( ).
    Other —
    International Radio Call Sign JQ2990
    Radio Frequencies Monitored A3J 27062.5 OR 27426.5 (WITH FACTORY BASE SHIP)
    Other Working Frequencies —
    Schedule WATCH TIME: 20:00 TO 04:00 GMT. (BERING SEA & ALEUTIAN ISLANDS)

16. Navigation Equipment: Loran C (●), Loran A (●), Omega ( ), Decca ( ), Navsat ( ), Radar (●), Fathometer (●).
    Other —
17. Cargo Capacity (MT)
    Salted Fish —
    Fresh Fish 98 M.T.
    Frozen Fish —
    Fish Meal —
    Other —
18. Cargo Space

	Number	Name
Freezer	—	—
Dry Hold	I, II, III	(FRESH FISH HOLD)
Tanks	—	SEE ATTACHED I
Other	—	—

19. Processing Equipment (Indicate daily capacity, MT)
    —
20. Fisheries for which Permit is Requested:

Ocean Area	Period (From-To)	Species	Contemplated Catch (MT)	Gear to be Used
BERING SEA & ALEUTIAN ISLANDS	MAY — OCT.	SEE ATTACHED I		MIDWATER TRAWL, BOTTOM TRAWL

21. Name and Address of Agent appointed to receive any legal process issued in the United States:
    —

JA-77-0119

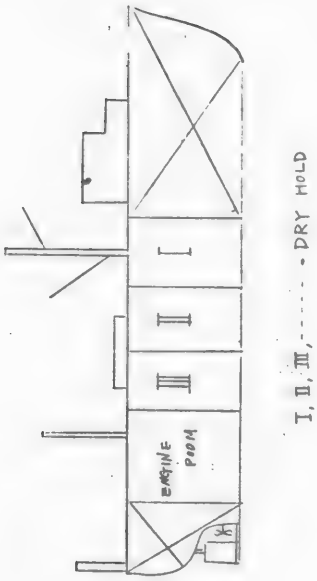

ATTACHED 1

ATTACHED I

JA-77-0119

THIS VESSEL APPLIES FOR FISHING A PORTION OF THE ALLOCATIONS FOR THE SPECIES IN THE OCEAN AREAS DURING THE PERIODS AS DESCRIBED BELOW:

BERING SEA AND ALEUTIAN ISLANDS

MAY — AUGUST

POLLOCK	800,000 M.T.	
ROCKFISHES	12,000	BYCATCH
BLACK COD	7,000	BYCATCH
FLOUNDERS	130,000	BYCATCH
PACIFIC COD	45,000	BYCATCH
OTHER GROUNDFISH	40,000	BYCATCH
HERRING	10,000	BYCATCH
SQUID	10,000	BYCATCH

SEPTEMBER — DECEMBER

FLOUNDERS	130,000 M.T.	
ROCKFISHES	12,000	BYCATCH
POLLOCK	800,000	BYCATCH
PACIFIC COD	45,000	BYCATCH
BLACK COD	7,000	BYCATCH
OTHER GROUNDFISH	40,000	BYCATCH
HERRING	10,000	BYCATCH
SHRIMP	500	BYCATCH
SQUID	10,000	BYCATCH

THIS VESSEL IS AFFILIATED TO THE FLEET, MINESHIMA-MARU AS MOTHERSHIP DURING THE PERIOD MAY — AUGUST AND IS AFFILIATED TO THE FLEET, KAGHIMA-MARU AS MOTHERSHIP DURING THE PERIOD SEPTEMBER — DECEMBER.

JA-77-0120

FISHING VESSEL IDENTIFICATION FORM (FOREIGN)

Permit Period MAR. 1, 1977 TO
Applied For: DEC. 31, 1977

Application No. JA-77-0120
For Use of Issuing Office

State: JAPAN

1. Name of Vessel OYO MARU
2. Vessel No.: Hull No. 東洋丸 362 (TOYOMARU 362) Registration No. HS1-309
3. Name and Address of Owner
   Name NIPPON SUISAN KAISHA, LTD.
   Address 2-6-2, OTEMACHI, CHIYODA-KU, TOKYO, JAPAN
   Cable Address NISSUI TOKYO
   Name and Address of Charterer
4. Homeport and State of Registry: TOKYO, JAPAN
5. Type of Vessel PAIR TRAWLER, AFFILIATED TO FACTORY BASE SHIP MINESHIMA MARU
6. Tonnage (Gross) 194.65 M.T. (Net) 82.78 M.T.
7. Length 33.56 M. 8. Breadth 6.80 M. 9. Draft 3.82 M.
10. Horsepower 850 shp. 11. Maximum Speed 11.8 kt.
11. Propulsion: Diesel (a), Steam ( ), Diesel/Electric ( ),
    Other —
12. Date Built NOV. 1967
14. Number and Nationality of Personnel 14, JAPAN
    Officers 5 Crew 9 Other (Specify) —
15. Communications: VHF-FM (•), AM/SSB, Voice (•), Telegraphy (•),
    Other —
    International Radio Call Sign JMVY
    Radio Frequencies Monitored A1 2146.5 (VIA FACTORY BASE SHIP)
    Other Working Frequencies A3J 27062.5 OR 27446.5 (VIA FACTORY BASE SHIP)
    Schedule WATCH TIME: 20:00 TO 04:00 GMT. (BERING SEA & ALEUTIAN ISLANDS)

16. Navigation Equipment: Loran C (•), Loran A (•), Omega ( ), Decca ( ), Navsat ( ), Radar (•), Fathometer (•),
    Other —
17. Cargo Capacity (MT)
    Salted Fish —
    Fresh Fish 99 M.T.
    Frozen Fish —
    Fish Meal —
    Other —
18. Cargo Space

	Number	Name
Freezer	—	—
Dry Hold	I. II. III	(FRESH FISH HOLD) SEE ATTACHED I
Tanks	—	—
Other	—	—

19. Processing Equipment (Indicate daily capacity, MT)
    —
20. Fisheries for which Permit is Requested:

Ocean Area	Period (From-To)	Species	Contemplated Catch (MT)	Gear to be Used
BERING SEA & ALEUTIAN ISLANDS	MAY — OCT.	SEE ATTACHED I		MIDWATER TRAWL, BOTTOM TRAWL

21. Name and Address of Agent appointed to receive any legal process issued in the United States:

JA-77-0120

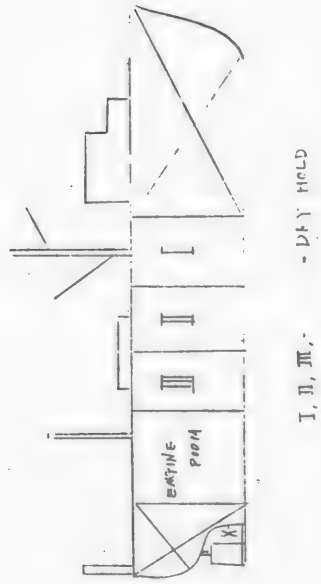

ATTACHED 1

ATTACHED I

JA-77-0120

THIS VESSEL APPLIES FOR FISHING A PORTION OF THE ALLOCATIONS FOR THE SPECIES IN THE OCEAN AREAS DURING THE PERIODS AS DESCRIBED BELOW:

BERING SEA AND ALEUTIAN ISLANDS

MAY — OCTOBER

POLLOCK	800,000 M.T.	
ROCKFISHES	12,000	MIDWATER
BLACK COD	7,000	MIDWATER
FLOUNDERS	130,000	MIDWATER
PACIFIC COD	45,000	MIDWATER
OTHER GROUNDFISH	40,000	MIDWATER
HERRING	10,000	MIDWATER
SQUID	10,000	MIDWATER

121

FISHING VESSEL IDENTIFICATION FORM (FOREIGN)

Permit Period MAR. 1, 1977 TO DEC. 31, 1977
Applied For:

Application No. JA-77-0121
For Use of Issuing Office

State: JAPAN

1. Name of Vessel ZIYO MARU
2. Vessel Hull No. [illegible] Registration No. HS1-310 (TONINS 363)
3. Name and Address of Owner
   Name NIPPON SUISAN KAISHA, LTD.
   Address 2-6-2, OTEMACHI, CHIYODA-KU, TOKYO, JAPAN
   Cable Address NISSUI TOKYO
   Name and Address of Charterer
4. Homeport and State of Registry: TOKYO, JAPAN
5. Type of Vessel FAIR TRAWLER, AFFILIATED TO FACTORY BASE SHIP
6. Tonnage (Gross) 194.98 M.T. (Net) 82.94 M.T.
7. Length 33.56 M. 8. Breadth 6.80 M. 9. Draft 2.92 M.
10. Horsepower 850 shp. 11. Maximum Speed 11.9 kt.
11. Propulsion: Diesel (•), Steam ( ), Diesel/Electric ( ).
    Other —
13. Date Built NOV. 1967
14. Number and Nationality of Personnel 13, JAPAN
    Officers 4 Crew 9 Other (Specify) —
15. Communications: VHF-FM (•), AM/SSB, Voice ( ), Telegraphy ( ).
    Other —
    International Radio Call Sign JZMT
    Radio Frequencies Monitored AM 27060.5 OR 27466.5 (VIA PARENT BASE SHIP)
    Other Working Frequencies —
    Schedule WATCH FIXED 20:00 TO 04:00 GMT (BERING SEA & ALEUTIAN ISLANDS)

JA-77-0121

16. Navigation Equipment: Loran C ( ), Loran A ( ), Omega ( ), Decca ( ), Navsat ( ), Radar (•), Fathometer (•),
    Other —
17. Cargo Capacity (MT)

Salted Fish	—
Fresh Fish	99 M.T.
Frozen Fish	—
Fish Meal	—
Other	—

18. Cargo Space

	Number	Name
Freezer	—	—
Dry Hold	I II III	(FRESH FISH HOLD) SEE ATTACHED I
Tanks	—	—
Other	—	—

19. Processing Equipment (Indicate daily capacity, MT)
    —
20. Fisheries for which Permit is Requested:

Ocean Area	Period (From-To)	Species	Contemplated Catch (MT)	Gear to be Used
BERING SEA & ALEUTIAN ISLANDS	MAY — OCT.	SEE ATTACHED I		MIDWATER TRAWL, BOTTOM TRAWL

21. Name and Address of Agent appointed to receive any legal process issued in the United States:

JA-77-0121

ATTACHED 1

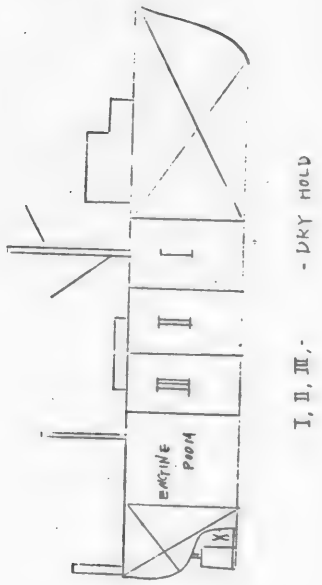

ATTACHED II

JA-77-0121

THIS VESSEL APPLIES FOR FISHING A PORTION OF THE ALLOCATIONS FOR THE SPECIES IN THE OCEAN AREAS DURING THE PERIODS AS DESCRIBED BELOW:

BERING SEA AND ALEUTIAN ISLANDS

MAY — OCTOBER

POLLOCK	800,000 M.T.	
ROCKFISHES	12,000	BYCATCH
DARK CUB	7,000	BYCATCH
FLOUNDERS	130,000	BYCATCH
PACIFIC COD	45,000	BYCATCH
OTHER GROUNDFISH	40,000	BYCATCH
HERRING	10,000	BYCATCH
SQUID	10,000	BYCATCH

FISHING VESSEL IDENTIFICATION FORM (FOREIGN)

Permit Period MAR.1, 1977 TO
Applied For: DEC.31, 1977

Application No. JA-77-0122
For Use of Issuing Office

State: JAPAN

1. Name of Vessel WASHIMA MARU
2. Vessel Hull No. 第第 364 号 (TOMINE 364) Registration No. F01-296
3. Name and Address of Owner — Name and Address of Charterer
   Name NIPPON SUISAN KAISHA, LTD. — ---------
   Address NO.2-6-2, OHTEMACHI, — ---------
   CHIYODA-KU, TOKYO, JAPAN
   Cable Address NISSUI TOKYO — ---------
4. Homeport and State of Registry: TOKYO, JAPAN
5. Type of Vessel PAIR TRAWLER AFFILIATED TO FACTORY BASE SHIP MINESHIMA MARU
6. Tonnage (Gross) 204.86 M.T. (Net) 73.20 M.T.
7. Length 36.54 M. 8. Breadth 7.20 M. 9. Draft 2.93 M.
10. Horsepower 1200 shp. 11. Maximum Speed 12.3 kt.
11. Propulsion: Diesel (●), Steam ( ), Diesel/Electric ( ),
    Other ----------
12. Date Built JAN., 1972
14. Number and Nationality of Personnel 14, JAPAN
    Officers 5 Crew 9 Other (Specify) -------
15. Communications: VHF-FM (●), AM/SSB, Voice (●), Telegraphy (●).
    Other ----------
    International Radio Call Sign J C X L
    Radio Frequencies Monitored A1-2146.5 KHZ. (VIA FACTORY BASE SHIP A3J27062.5 OR 27646.5 KHZ (BOTH VIA FACTORY BASE SHIP)
    Other Working Frequencies
    Schedule WATCH TIME 20:00 TO 04:00 GMT. (BERING SEA & ALEUTIAN ISLANDS)

JA-77-0122

16. Navigation Equipment: Loran C (●), Loran A (●), Omega ( ), Decca ( ), Navsat ( ), Radar (●), Fathometer (●),
    Other ----------
17. Cargo Capacity (MT)
    Salted Fish ---------
    Fresh Fish 78 M.T.
    Frozen Fish ---------
    Fish Meal ---------
    Other ---------
18. Cargo Space

	Number	Name
Freezer	—	—
Dry Hold	I II III	(FRESH FISH HOLD) SEE ATTACHED I
Tanks	—	—
Other	—	—

19. Processing Equipment (Indicate daily capacity, MT)
    ----
20. Fisheries for which Permit is Requested:

Ocean Area	Period (From-To)	Species	Contemplated Catch (MT)	Gear to be Used
BERING SEA & ALEUTIAN ISLANDS	MAY — OCT.	SEE ATTACHED I		MIDWATER TRAWL, BOTTOM TRAWL

21. Name and Address of Agent appointed to receive any legal process issued in the United States:

JA-77-0122

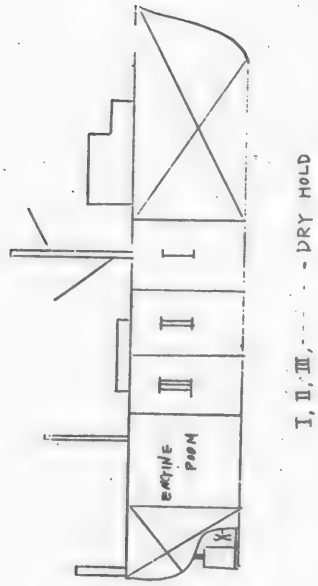

ATTACHED 1

ATTACHED I

JA-77-0122

THIS VESSEL APPLIES FOR FISHING A PORTION OF THE ALLOCATIONS FOR THE SPECIES IN THE OCEAN AREAS DURING THE PERIODS AS DESCRIBED BELOW:

BERING SEA AND ALEUTIAN ISLANDS

MAY — OCTOBER

POLLOCK	800,000 M.T.	
ROCKFISHES	12,000	BYCATCH
BLACK COD	7,000	BYCATCH
FLOUNDERS	130,000	BYCATCH
PACIFIC COD	45,000	BYCATCH
OTHER GROUNDFISH	40,000	BYCATCH
HERRING	10,000	BYCATCH
SQUID	10,000	BYCATCH

FISHING VESSEL IDENTIFICATION FORM (FOREIGN)

Permit Period MAR.1, 1977 TO DEC.31, 1977
Applied For:

Application No. JA-77-0123
For Use of Issuing Office

State: JAPAN

1. Name of Vessel TOYOSHIMA MARU
2. Vessel No.: Hull No. [illegible] (TOMINE 365) Registration No. F01-297
3. Name and Address of Owner / Name and Address of Charterer

Name NIPPON SUISAN KAISHA, LTD. / ----------

Address NO.2-6-2, OHTEMACHI, / ----------

CHIYODA-KU, TOKYO, JAPAN

Cable Address NISSUI TOKYO / ----------

4. Homeport and State of Registry: TOKYO, JAPAN
5. Type of Vessel PAIR TRAWLER AFFILIATED TO FACTORY BASE SHIP
6. Tonnage (Gross) 204.53 M.T. (Net) 73.24 M.T.
7. Length 36.54 M. 8. Breadth 7.20 M. 9. Draft 2.93 M.
10. Horsepower 1200 shp. 11. Maximum Speed 12.3 kt.
11. Propulsion: Diesel (*), Steam ( ), Diesel/Electric ( ).

Other ----------

13. Date Built JAN., 1972
14. Number and Nationality of Personnel 33, JAPAN

Officers 4 Crew 9 Other (Specify) ---------

15. Communications: VHF-FM (*), AM/SSB, Voice ( ), Telegraphy ( ).

Other ----------

International Radio Call Sign JO3019

Radio Frequencies Monitored ----------

Other Working Frequencies A3J27062.5 OR 27446.5 KHZ. (BOTH VIA FACTORY BASE SHIP)

Schedule WATCH TIME 20:00 TO 04:00 GMT (BERING SEA & ALEUTIAN ISLANDS)

JA-77-0123

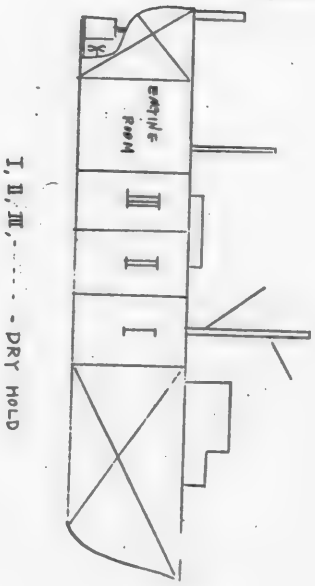

ATTACHED I

ATTACHED X

JA-77-0123

THIS VESSEL APPLIES FOR FISHING A PORTION OF THE ALLOCATIONS FOR THE SPECIES IN THE OCEAN AREAS DURING THE PERIODS AS DESCRIBED BELOW:

BERING SEA AND ALEUTIAN ISLANDS

MAY — OCTOBER

POLLOCK	800,000 M.T.	
ROCKFISHES	12,000	BYCATCH
BLACK COD	7,000	BYCATCH
FLOUNDERS	130,000	BYCATCH
PACIFIC COD	45,000	BYCATCH
OTHER GROUNDFISH	40,000	BYCATCH
HERRING	10,000	BYCATCH
SQUID	10,000	BYCATCH

FISHING VESSEL IDENTIFICATION FORM (FOREIGN)

Permit Period Applied For: MAR.1, 1977 TO DEC.31, 1977

Application No. JA-77-0124 For Use of Issuing Office

State: JAPAN

1. Name of Vessel HOKKAI MARU
2. Vessel Hull No. [illegible] 370 9 (YGMIM 310) Registration No. HS1-535
3. Name and Address of Owner / Name and Address of Charterer
   Name NIPPON SUISAN KAISHA, LTD. / ----------
   Address NO.2-6-2, OTEMACHI, / ----------
   CHIYODA-KU, TOKYO, JAPAN
   Cable Address NISSUI TOKYO / ----------
4. Homeport and State of Registry: TOKYO JAPAN
9. Type of Vessel ~~PAIR TRAWLER AFFILIATED TO FACTORY BACK SHIP~~ MINESHIMA MARU
6. Tonnage (Gross) 214.77 M.T. (Net) 75.58 M.T.
7. Length 36.50 M. 8. Breadth 7.60 M. 9. Draft 2.98 M.
10. Horsepower 1400 shp. 11. Maximum Speed 12.3 kt.
11. Propulsion: Diesel (●), Steam ( ), Diesel/Electric ( ).
    Other ----------
13. Date Built AUG., 1971
14. Number and Nationality of Personnel 14, JAPAN
    Officers 5 Crew 9 Other (Specify) --------
15. Communications: VHF-FM (●), AM/SSB, Voice (●), Telegraphy (●),
    Other ----------
    International Radio Call Sign J C L P
    Radio Frequencies Monitored: A 1-2146.5 KHZ (VIA FACTORY BASE SHIP)
    Other Working Frequencies: A3J27062.5 OR 27646.5 KHZ. (BOTH VIA FACTORY BASE SHIP)
    Schedule WATCH TIME 20:00 TO 04:00 GMT (BERING SEA & ALEUTIAN ISLANDS)

JA-77-0124

16. Navigation Equipment: Loran C (●), Loran A (●), Omega ( ), Decca ( ), Navsat ( ), Radar (●), Fathometer (●),
    Other ----------
17. Cargo Capacity (MT)
    Salted Fish --------
    Fresh Fish 108 M.T.
    Frozen Fish --------
    Fish Meal --------
    Other ----------
18. Cargo Space

	Number	Name
Freezer	—	—
Dry Hold	I, II, III	(FRESH FISH HOLD) SEE ATTACHED I
Tanks	—	—
Other	—	—

19. Processing Equipment (Indicate daily capacity, MT)
    ----
20. Fisheries for which Permit is Requested:

Ocean Area	Period (From-To)	Species	Contemplated Catch (MT)	Gear to be Used
BERING SEA & ALEUTIAN ISLANDS	MAY — AUG.	SEE ATTACHED I		MIDWATER TRAWL, BOTTOM TRAWL

21. Name and Address of Agent appointed to receive any legal process issued in the United States:

ATTACHED 1

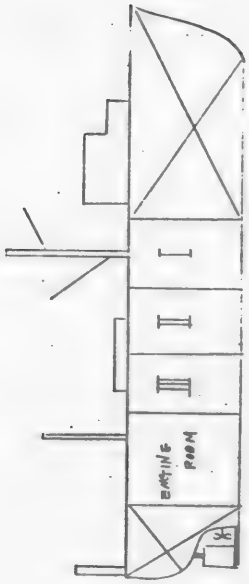

ATTACHED X

JA-77-0124

THIS VESSEL APPLIES FOR FISHING A PORTION OF THE ALLOCATIONS FOR THE SPECIES IN THE OCEAN AREAS DURING THE PERIODS AS DESCRIBED BELOW:

BERING SEA AND ALEUTIAN ISLANDS

MAY — AUGUST

POLLOCK	800,000 M.T.	
ROCKFISHES	12,000	BYCATCH
BLACK COD	7,000	BYCATCH
FLOUNDERS	130,000	BYCATCH
PACIFIC COD	45,000	BYCATCH
OTHER GROUNDFISH	40,000	BYCATCH
HERRING	10,000	BYCATCH
SQUID	10,000	BYCATCH

SEPTEMBER — DECEMBER

FLOUNDERS	130,000 M.T.	
ROCKFISHES	12,000	BYCATCH
POLLOCK	800,000	BYCATCH
PACIFIC COD	45,000	BYCATCH
BLACK COD	7,000	BYCATCH
OTHER GROUNDFISH	40,000	BYCATCH
HERRING	10,000	BYCATCH
SHRIMP	500	BYCATCH
SQUID	10,000	BYCATCH

THIS VESSEL IS AFFILIATED TO THE FLEET, MINESHIMA-MARU AS MOTHERSHIP DURING THE PERIOD MAY — AUGUST AND IS AFFILIATED TO THE FLEET, KAGHIMA-MARU AS MOTHERSHIP DURING THE PERIOD SEPTEMBER — DECEMBER.

125

FISHING VESSEL IDENTIFICATION FORM (FOREIGN)

Permit Period MAR.1, 1977 TO DEC.31, 1977
Applied For:

Application No. JA-77-0125
For Use of Issuing Office

State: JAPAN

1. Name of Vessel HAKUREI MARU
2. Vessel Hull No. [illegible] 4 (TOMINE 311) Registration No. NS1-534
3. Name and Address of Owner — Name and Address of Charterer

Name NIPPON SUISAN KAISHA, LTD. ----------
Address NO.2-6-2, OHTEMACHI, ----------
CHIYODA-KU, TOKYO, JAPAN
Cable Address NISSUI TOKYO ----------

4. Homeport and State of Registry: TOKYO, JAPAN
5. Type of Vessel PAIR TRAWLER AFFILIATED TO FACTORY BASE SHIP MINESHIMA MARU
6. Tonnage (Gross) 214.46 M.T. (Net) 75.60 M.T.
7. Length 36.50 M. 8. Breadth 7.60 M. 9. Draft 2.98 M.
10. Horsepower 1400 shp. 11. Maximum Speed 12.3 kt.
11. Propulsion: Diesel (*), Steam ( ), Diesel/Electric ( ).
Other ----------
13. Date Built AUG., 1971
14. Number and Nationality of Personnel 13, JAPAN
Officers 4 Crew 9 Other (Specify) -------
15. Communications: VHF-FM (*), AM/SSB, Voice ( ), Telegraph ( ).
Other ----------
International Radio Call Sign J 0 2 9 2 4
Radio Frequencies Monitored ----------
Other Working Frequencies A3J27062.5 OR 27046.5 KHZ (BOTH VIA FACTORY BASE SHIP)
Schedule WATCH TIME 20:00 TO 04:00 GMT (BERING SEA & ALEUTIAN ISLANDS)

JA-77-0125

16. Navigation Equipment: Loran C ( ), Loran A ( ), Omega ( ), Decca ( ), Navsat ( ), Radar (*), Fathometer (*), Other ----------
17. Cargo Capacity (MT)
18. Cargo Space

		Number	Name
Salted Fish	--------	Freezer	—
Fresh Fish	108 M.T.	Dry Hold I, II, III (FRESH FISH HOLD) SEE ATTACHED I	
Frozen Fish	--------	Tanks	—
Fish Meal	--------	Other	—
Other	--------		

19. Processing Equipment (Indicate daily capacity, MT)
---

20. Fisheries for which Permit is Requested:

Ocean Area	Period (From-To)	Species	Contemplated Catch (MT)	Gear to be Used
BERING SEA & ALEUTIAN ISLANDS	MAY — AUG.	SEE ATTACHED I		MIDWATER TRAWL, BOTTOM TRAWL

21. Name and Address of Agent appointed to receive any legal process issued in the United States:

JA-77-0125

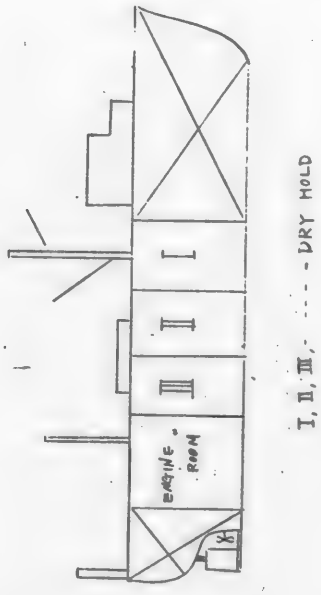

ATTACHED 1

JA-77-0125

ATTACHED I

THIS VESSEL APPLIES FOR FISHING A PORTION OF THE ALLOCATIONS FOR THE SPECIES IN THE OCEAN AREAS DURING THE PERIODS AS DESCRIBED BELOW:

BERING SEA AND ALEUTIAN ISLANDS

MAY — AUGUST

POLLOCK	800,000 M.T.	
ROCKFISHES	12,000	BYCATCH
BLACK COD	7,000	
FLOUNDERS	130,000	
PACIFIC COD	45,000	
OTHER GROUNDFISH	40,000	
HERRING	10,000	
SQUID	10,000	

SEPTEMBER — DECEMBER

FLOUNDERS	130,000 M.T.	
ROCKFISHES	12,000	BYCATCH
POLLOCK	800,000	
PACIFIC COD	45,000	
BLACK COD	7,000	
OTHER GROUNDFISH	40,000	
HERRING	10,000	
SHRIMP	500	
SQUID	10,000	

THIS VESSEL IS AFFILIATED TO THE FLEET, NISSHIN-MARU AS MOTHERSHIP DURING THE PERIOD MAY — AUGUST AND IS AFFILIATED TO THE FLEET, KASHIWA-MARU AS MOTHERSHIP DURING THE PERIOD SEPTEMBER — DECEMBER.

JA-77-0125

ATTACHED 1

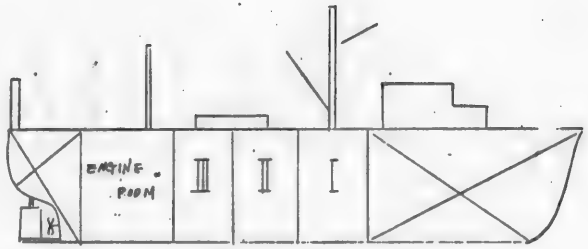

I, II, III, - - - - - DRY HOLD

TYPE OF FISHERY MOTHERSHIP DRAGNET FISHERY (SURIMI)

NISSHIN FLEET

VESSEL HULL NUMBER (LICENCE NUMBER)	NAME OF LICENSEE (UNDER JAPANESE LAW)	NAME OF VESSEL	GROSS TONNAGE (M.T.)	VESSEL REGISTRATION NUMBER	OCEAN AREA	TYPE OF VESSEL
第21号 (TONICHI-21)	TAIYO FISHERY CO., LTD.	NISSHIN MARU No.2	27,059.59	TK1-280	A	FACTORY BASE SHIP
第201号 (TONICHI-201)	TAIYO FISHERY CO., LTD.	AKATSUKI MARU	96.80	HK2-11541	A	DANISH SEINER
第215号 (TONICHI-215)	TAIYO FISHERY CO., LTD.	SHOKEN MARU No.8	96.49	HK2-11902	A	DANISH SEINER
第206号 (TONICHI-206)	TAIYO FISHERY CO., LTD.	AKASHI MARU No.16	192.27	YG1-232	A	PAIR TRAWLER
第207号 (TONICHI-207)	TAIYO FISHERY CO., LTD.	AKASHI MARU No.17	191.36	YG1-233	A	PAIR TRAWLER
第221号 (TONICHI-221)	TAIYO FISHERY CO., LTD.	AKASHI MARU No.51	204.23	YG1-241	A	PAIR TRAWLER
第222号 (TONICHI-222)	TAIYO FISHERY CO., LTD.	AKASHI MARU No.52	203.18	YG1-242	A	PAIR TRAWLER
第209号 (TONICHI-209)	TAIYO FISHERY CO., LTD.	AKASHI MARU No.58	174.42	YG1-259	A	PAIR TRAWLER
第211号 (TONICHI-211)	TAIYO FISHERY CO., LTD.	AKASHI MARU No.59	173.21	YG1-260	A	PAIR TRAWLER
第205号 (TONICHI-205)	TAIYO FISHERY CO., LTD.	AKASHI MARU No.63	172.39	YG1-266	A	PAIR TRAWLER

- 1 -

TYPE OF FISHERY MOTHERSHIP DRAGNET FISHERY (SURIMI)

NISSHIN FLEET

VESSEL HULL NUMBER (LICENCE NUMBER)	NAME OF LICENSEE (UNDER JAPANESE LAW)	NAME OF VESSEL	GROSS TONNAGE (M.T.)	VESSEL REGISTRATION NUMBER	OCEAN AREA	TYPE OF VESSEL
第21号 (TONICHI-21)	TAIYO FISHERY CO., LTD.	NISSHIN MARU No.2	27,059.59	TK1-280	A	FACTORY BASE SHIP
第201号 (TONICHI-201)	TAIYO FISHERY CO., LTD.	AKATSUKI MARU	96.80	HK2-11541	A	DANISH SEINER
第215号 (TONICHI-215)	TAIYO FISHERY CO., LTD.	SHOKEN MARU No.8	96.49	HK2-11902	A	DANISH SEINER
第206号 (TONICHI-206)	TAIYO FISHERY CO., LTD.	AKASHI MARU No.16	192.27	YG1-232	A	PAIR TRAWLER
第207号 (TONICHI-207)	TAIYO FISHERY CO., LTD.	AKASHI MARU No.17	191.36	YG1-233	A	PAIR TRAWLER
第221号 (TONICHI-221)	TAIYO FISHERY CO., LTD.	AKASHI MARU No.51	204.23	YG1-241	A	PAIR TRAWLER
第222号 (TONICHI-222)	TAIYO FISHERY CO., LTD.	AKASHI MARU No.52	203.18	YG1-242	A	PAIR TRAWLER
第209号 (TONICHI-209)	TAIYO FISHERY CO., LTD.	AKASHI MARU No.58	174.42	YG1-259	A	PAIR TRAWLER
第211号 (TONICHI-211)	TAIYO FISHERY CO., LTD.	AKASHI MARU No.59	173.21	YG1-260	A	PAIR TRAWLER
第205号 (TONICHI-205)	TAIYO FISHERY CO., LTD.	AKASHI MARU No.63	172.39	YG1-266	A	PAIR TRAWLER

- 1 -

第208号 (TONICHI-208)	TAITO FISHERY CO., LTD.	AKASHI MARU No.65	170.99	TG1-267	A	PAIR TRAWLER
第210号 (TONICHI-210)	TAITO FISHERY CO., LTD.	AKASHI MARU No.66	182.83	TG1-273	A	PAIR TRAWLER
第213号 (TONICHI-213)	TAITO FISHERY CO., LTD.	AKASHI MARU No.67	182.58	TG1-275	A	PAIR TRAWLER
第214号 (TONICHI-214)	TAITO FISHERY CO., LTD.	AKASHI MARU No.68	182.77	TG1-280	A	PAIR TRAWLER
第217号 (TONICHI-217)	TAITO FISHERY CO., LTD.	AKASHI MARU No.69	182.26	TG1-281	A	PAIR TRAWLER
第219号 (TONICHI-219)	TAITO FISHERY CO., LTD.	AKASHI MARU No.71	182.95	TG1-289	A	PAIR TRAWLER
第220号 (TONICHI-220)	TAITO FISHERY CO., LTD.	AKASHI MARU No.72	182.47	TG1-290	A	PAIR TRAWLER
第223号 (TONICHI-223)	TAITO FISHERY CO., LTD.	AKASHI MARU No.73	179.69	TG1-299	A	PAIR TRAWLER
第226号 (TONICHI-226)	TAITO FISHERY CO., LTD.	AKASHI MARU No.75	178.74	TG1-300	A	PAIR TRAWLER
第224号 (TONICHI-224)	TAITO FISHERY CO., LTD.	AKASHI MARU No.76	181.16	TG1-304	A	PAIR TRAWLER
第225号 (TONICHI-225)	TAITO FISHERY CO., LTD.	AKASHI MARU No.77	179.77	TG1-305	A	PAIR TRAWLER
第204号 (TONICHI-204)	TAITO FISHERY CO., LTD.	AKASHI MARU No.18	206.98	TG1-259	A	PAIR TRAWLER

NOTE: A: BERING SEA AND ALEUTIAN ISLANDS
B: GULF OF ALASKA
C: WASHINGTON OREGON CALIFORNIA
D: CENTRAL PACIFIC
E: ATLANTIC

FISHING VESSEL IDENTIFICATION FORM (FOREIGN)

Permit Period Applied For: MARCH 1, 1977 TO DECEMBER 31, 1977

Application No. JA-77-0140
For Use of Issuing Office

State: JAPAN

1. Name of Vessel NISSHIN MARU NO.2
2. Vessel No.: Hull No. 第21号 (TONICHI-21) Registration No. TK1-280
3. Name and Address of Owner
   Name TAIYO FISHERY CO., LTD.
   Address 1-5-1, MARUNOUCHI, CHIYODA-KU, TOKYO, JAPAN.
   Cable Address OCEANFISH TOKYO
   Name and Address of Charterer - - - -
4. Homeport and State of Registry: TOKYO, JAPAN
5. Type of Vessel FACTORY BASE SHIP
6. Tonnage (Gross) 27059.59 M.T. (Net) 15707.65 M.T.
7. Length 193.47 M. 8. Breadth 24.38 M. 9. Draft 11.57 M.
10. Horsepower 10000 shp. 11. Maximum Speed 14.5 kt.
11. Propulsion: Diesel (•), Steam ( ), Diesel/Electric ( ),
    Other -
13. Date Built MAY, 1937
14. Number and Nationality of Personnel 510, JAPAN
    Officers 15 Crew 54 Other (Specify) 430 (SEE THE ATTACHED PAPER I)
15. Communications: VHF-FM (o), AM/SSB, Voice (o), Telegraphy (o)
    Other 27 MHZ AM/SSB
    International Radio Call Sign JBKS
    Radio Frequencies Monitored 500 KHZ
    Other Working Frequencies 425 KHZ, 468 KHZ
    Schedule 24 HOURS, WATCH TIME: BERING SEA AND ALEUTIAN ISLANDS

16. Navigation Equipment: Loran C (•), Loran A (o), Omega ( ), JA-77-0140
    Decca ( ), Navsat ( ), Radar (•), Fathometer (•),
    Other -
17. Cargo Capacity (MT)
    Salted Fish -
    Fresh Fish -
    Frozen Fish 1000-2000M.T.(MAX.)
    Fish Meal 1200-3000M.T.(MAX.)
    Other (FISH OIL) 2200 M.T.(MAX.)
18. Cargo Space
    Number / Name
    Freezer
    Dry Hold
    Tanks
    Other
    SEE THE ATTACHED PAPER I, II.
19. Processing Equipment (Indicate daily capacity,MT)
    SURIMI PLANT 1 SET 80M.T./DAY TO 140 M.T./DAY (MAX.)
    SHONIKU PLANT 1 SET 10M.T./DAY TO 20 M.T./DAY (MAX.)
    HEADER 2 SETS 7M.T./DAY TO 14 M.T./DAY (MAX.)
    QUICK FREEZING SET 28SETS ABOUT 150 M.T./DAY (MAX.)
    FISH MEAL PLANT 3SETS 50 x 3 M.T./DAY (MAX.)
    (INCLUDED FISH OIL PLANT)
20. Fisheries for which Permit is Requested:

Ocean Area	Period (From-To)	Species	Contemplated Catch (MT)	Gear to be Used
BERING SEA AND ALEUTIAN ISLANDS	MAY TO OCT.	(SEE THE ATTACHED PAPER II)		

21. Name and Address of Agent appointed to receive any legal process issued in the United States:

ATTACHED PAPER I

JA-77-0140

14. OTHER : GOVERNMENT INSPECTOR , SUPERINTENDENTS , WORKERS .

18. CARGO SPACE

	NUMBER	NAME
FREEZER	XXXIII. XXXIV. XXXV. XXXVI. XXXXI. XXXXIV. IL. L. LI. LII.	CARGO HOLD
	XXXIII. XXXVIII. IXXXX. XXXX. XXXXI. XXXXII. XXXXV. XXXXVI. XXXXVII. XXXXVIII. LIII. LIV. LV. LVI.	FROZEN FISH HOLD
DRY-HOLD	I. II. VII. VIII	CARGO HOLD
	III. IV. V. VI. IX. X. XI. XII. XIII. XIV. IXX. XX. XXI. XXII. XXIII. XXIV. XXV. XXVI. XXVII. XXVIII. IXXX. XXX. XXXI. XXXII	FISH MEAL HOLD
TANKS	XIII. XIV. XV. XVI	FISH OIL TANK

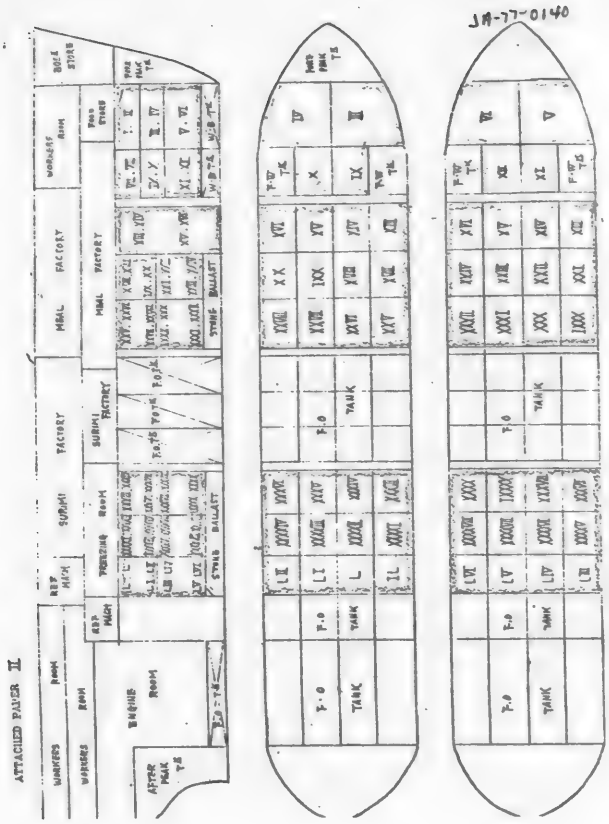

ATTACHED PAPER II

JA-77-0140

THIS FLEET " MISSHIN MARU NO.2 "AS MOTHER SHIP , APPLIES FOR FISHING A PORTION OF THE ALLOCATIONS FOR THE SPECIES IN THE OCEAN AREAS DURING FROM MAY TO OCT. AS DESCRIBED BELOW ;

BERING SEA AND ALEUTIAN ISLANDS

POLLOCK	800,000 M.T.	
ROCKFISHES	12,000	BY CATCH
BLACK COD	7,000	BY CATCH
FLOUNDERS	130,000	BY CATCH
PACIFIC COD	45,000	BY CATCH
OTHER GROUNDFISH	40,000	BY CATCH
HERRING	10,000	BY CATCH
SQUID	10,000	BY CATCH

FISHING VESSEL IDENTIFICATION FORM (FOREIGN)

Permit Period MARCH 1, 1977 TO
Applied For: DECEMBER 31, 1977

Application No. JA-77-0150
For Use of Issuing Office

State: JAPAN

1. Name of Vessel AKATSUKI MARU
2. Vessel No.: Hull No. 第201号 (TONICHI-201) Registration No. HK2-11541
3. Name and Address of Owner / Name and Address of Charterer

Name HISASHI WATANABE	TAIYO FISHERY CO., LTD.
Address 4-1, TOYOKAWA-CHO,	1-5-1, MARUNOUCHI,
OTARU-SHI, HOKKAIDO, 047, JAPAN	CHIYODA-KU, TOKYO, 100, JAPAN
Cable Address -	OCEANFISH TOKYO

4. Homeport and State of Registry: OTARU, JAPAN
5. Type of Vessel DANISH SEINER
6. Tonnage (Gross) 96.80 M.T. (Net) 34.71 M.T.
7. Length 26.90 M. (LPP) 8. Breadth 5.70 M. 9. Draft 2.58 M. (DEPTH)
10. Horsepower 750 shp. 11. Maximum Speed 10.5 kt.
11. Propulsion: Diesel (•), Steam ( ), Diesel/Electric ( ),
Other -
13. Date Built DEC.1965
14. Number and Nationality of Personnel 17, JAPAN
Officers 6 Crew 11 Other (Specify) -
15. Communications: VHF-FM ( ), AM/SSB, Voice (•), Telegraphy ( ),
Other 27MHZ AM/SSB
International Radio Call Sign JDLM
Radio Frequencies Monitored A3J, 1797KHZ (VIA FACTORY BASE SHIP)
Other Working Frequencies A3J, 27098.5KHZ
Schedule 2000-0400 (G.M.T.), WATCH TIME: BERING SEA AND ALEUTIAN ISLANDS

JA-77-0150

16. Navigation Equipment: Loran C (•), Loran A (•), Omega ( ), Decca ( ), Navsat ( ), Radar (•), Fathometer (•),
Other -
17. Cargo Capacity (MT)

Salted Fish	-
Fresh Fish	95.96 M^3
Frozen Fish	-
Fish Meal	-
Other	-

18. Cargo Space

	Number	Name
Freezer	-	-
Dry Hold	I, II, III	FISH HOLD
Tanks	-	-
Other	-	-

SEE THE ATTACHED PAPER I

19. Processing Equipment (Indicate daily capacity,MT)
-
-
-
-
20. Fisheries for which Permit is Requested:

Ocean Area	Period (From-To)	Species	Contemplated Catch (MT)	Gear to be Used
BERING SEA AND ALEUTIAN ISLANDS	MAY TO OCT.	(SEE THE ATTACHED PAPER II)		BOTTOM TRAWL

21. Name and Address of Agent appointed to receive any legal process issued in the United States:

JA-77-0150

ATTACHED PAPER I

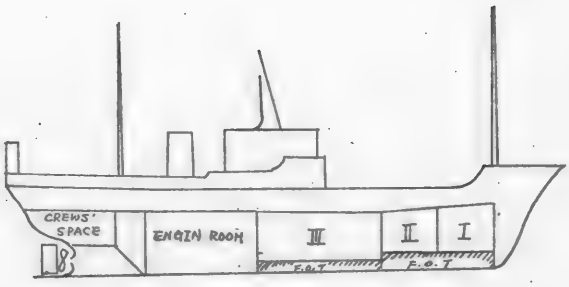

ATTACHED PAPAPER II

JA-77-0150

THIS VESSEL APPLIES FOR FISHING A PORTION OF THE ALLOCATIONS FOR THE SPECIES IN THE OCEAN AREAS DURING FROM MAY TO OCT. AS DESCRIBED BELOW;

BERING SEA AND ALEUTIAN ISLANDS

POLLOCK	800,000 M.T.	
ROCKFISHES	12,000	BY CATCH
BLACK COD	7,000	BY CATCH
FLOUNDERS	120,000	BY CATCH
PACIFIC COD	45,000	BY CATCH
OTHER GROUNDFISH	40,000	BY CATCH
HERRING	10,000	BY CATCH
SQUID	10,000	BY CATCH

FISHING VESSEL IDENTIFICATION FORM (FORM 1)

Permit Period Applied For: MARCH 1, 1977 TO DECEMBER 31, 1977

Application No. JA-77-0151 For Use of Issuing Office

State: JAPAN

1. Name of Vessel SHOKEN MARU No.8
2. Vessel No.: Hull No. 東洋丸 215 号 (TONICHI-215) Registration No. 第2-11902
3. Name and Address of Owner / Name and Address of Charterer

Owner	Charterer
Name SHOGO TAKAHASHI	TAIYO FISHERY CO., LTD.
Address 3-1-8, TAKASHIMA,	1-5-1, MARUNOUCHI,
OTARU-SHI, HOKKAIDO, 047, JAPAN	CHIYODA-KU, TOKYO, 100, JAPAN
Cable Address -	OCEANFISH TOKYO
-	

4. Homeport and State of Registry: OTARU, JAPAN
5. Type of Vessel DANISH SEINER
6. Tonnage (Gross) 96.49 M.T. (Net) 34.18 M.T.
7. Length 30.77 M. 8. Breadth 5.80 M. 9. Draft 2.10 M.
10. Horsepower 650 shp. 11. Maximum Speed 11.0 kt.
11. Propulsion: Diesel (●), Steam ( ), Diesel/Electric ( ), Other -
13. Date Built JUNE, 1967
14. Number and Nationality of Personnel 16, JAPAN
    Officers 5 Crew 11 Other (Specify) -
15. Communications: VHF-FM ( ), AM/SSB, Voice (●), Telegraphy ( ), Other 27MHZ AM/SSB
    International Radio Call Sign -
    Radio Frequencies Monitored A3J, 1797KHZ(VIA FACTORY BASE SHIP)
    Other Working Frequencies A3J, 27098.5KHZ
    Schedule 2000-0400 (G.M.T.), WATCH TIME: BERING SEA AND ALEUTIAN ISLANDS

JA-77-0151

16. Navigation Equipment: Loran C (●), Loran A (●), Omega ( ), Decca ( ), Navsat ( ), Radar (●), Fathometer (●), Other -
17. Cargo Capacity (MT)

Salted Fish	-
Fresh Fish	102.727M³ (GRAIN)
Frozen Fish	-
Fish Meal	-
Other	-

18. Cargo Space

	Number	Name
Freezer	-	-
Dry Hold	I, II	FISH HOLD
Tanks	-	-
Other	-	-

SEE THE ATTACHED PAPER I

19. Processing Equipment (Indicate daily capacity,MT)
    -
    -
    -
    -
20. Fisheries for which Permit is Requested:

Ocean Area	Period (From-To)	Species	Contemplated Catch (MT)	Gear to be Used
BERING SEA AND ALEUTIAN ISLANDS	MAY TO OCT.	(SEE THE ATTACHED PAPER II)		BOTTOM TRAWL

21. Name and Address of Agent appointed to receive any legal process issued in the United States:

ATTACHED PAPER I

JA-77-0151

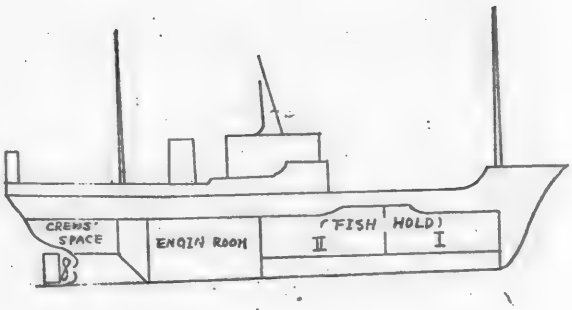

ATTACHED PAPAPER II

JA-77-0151

THIS VESSEL APPLIES FOR FISHING A PORTION OF THE ALLOCATIONS FOR THE SPECIES IN THE OCEAN AREAS DURING FROM MAY TO OCT. AS DESCRIBED BELOW;

BERING SEA AND ALEUTIAN ISLANDS

POLLOCK	800,000 M.T.	
ROCKFISHES	12,000	BY CATCH
BLACK COD	7,000	BY CATCH
FLOUNDERS	130,000	BY CATCH
PACIFIC COD	45,000	BY CATCH
OTHER GROUNDFISH	40,000	BY CATCH
HERRING	10,000	BY CATCH
SQUID	10,000	BY CATCH

FISHING VESSEL IDENTIFICATION FORM (FOREIGN)

Permit Period MARCH 1, 1977 TO DECEMBER 31, 1977 Application No. JA-77-0160
Applied For: For Use of Issuing Office

State: JAPAN

1. Name of Vessel AKASHI MARU NO.16
2. Vessel No.: Hull No. 第206号 (TOMICHI-306) Registration No. YG1-233
3. Name and Address of Owner / Name and Address of Charterer

Name: TAIYO FISHERY CO., LTD. / -
Address: 1-6-1, MARUNOUCHI, / -
CHIYODAKU, TOKYO, 100, JAPAN / -
Cable Address: OCEANFISH TOKYO / --

4. Homeport and State of Registry: SHIMONOSEKI, JAPAN
5. Type of Vessel PAIR TRAWLER
6. Tonnage (Gross) 192.27 M.T. (Net) 66.46 M.T.
7. Length 36.56 M. 8. Breadth 6.80 M. 9. Draft 3.90 M.
10. Horsepower 650 shp. 11. Maximum Speed 11.04 kt.
11. Propulsion: Diesel (•), Steam ( ), Diesel/Electric ( ),
Other -
13. Date Built OCT. , 1966
14. Number and Nationality of Personnel 13, JAPAN
Officers 5 Crew 8 Other (Specify) -
15. Communications: VHF-FM ( ), AM/SSB, Voice (•), Telegraphy (•),
Other 27 MHZ AM/SSB
International Radio Call Sign J B W J
Radio Frequencies Monitored A1, 1790.5KHZ (VIA FACTORY BASE SHIP)
Other Working Frequencies A3J, 27098.5KHZ
Schedule 2000-0400 (G.M.T.), WATCH TIME: BERING SEA AND ALEUTIAN ISLANDS

16. Navigation Equipment: Loran C (•), Loran A (•), Omega ( ), JA-77-0160
Decca ( ), Navsat ( ), Radar (•), Fathometer (•),
Other -
17. Cargo Capacity (MT)

Salted Fish	-
Fresh Fish	173.10 M^3 (BALK)
Frozen Fish	-
Fish Meal	-
Other	-

18. Cargo Space

	Number	Name
Freezer	-	-
Dry Hold	I, II	FISH HOLD
Tanks	-	-
Other	-	-

SEE THE ATTACHED PAPER I

19. Processing Equipment (Indicate daily capacity,MT)
-
-
-
-
20. Fisheries for which Permit is Requested:

Ocean Area	Period (From-To)	Species	Contemplated Catch (MT)	Gear to be Used
BERING SEA AND ALEUTIAN ISLANDS	MAY TO OCT.	(SEE THE ATTACHED PAPER II)		BOTTOM TRAWL

21. Name and Address of Agent appointed to receive any legal process issued in the United States:

ATTACHED PAPER I

JA-77-0160

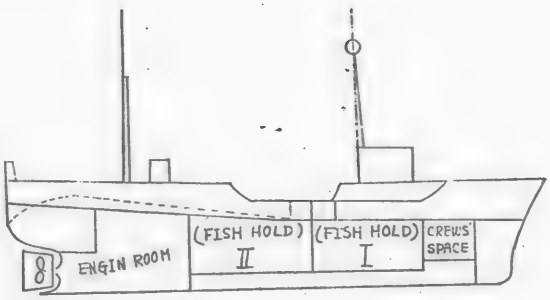

ATTACHED PAPAPER II

JA-77-0160

THIS VESSEL APPLIES FOR FISHING A PORTION OF THE ALLOCATIONS FOR THE SPECIES IN THE OCEAN AREAS DURING FROM MAY TO OCT. AS DESCRIBED BELOW;

BERING SEA AND ALEUTIAN ISLANDS

POLLOCK	800,000 M.T.	
ROCKFISHES	12,000	BY CATCH
BLACK COD	7,000	
FLOUNDERS	130,000	
PACIFIC COD	45,000	
OTHER GROUNDFISH	40,000	
[redacted]	10,000	
SQUID	10,000	

FISHING VESSEL IDENTIFICATION FORM (FOREIGN)

Permit Period MARCH 1, 1977 TO DECEMBER 31, 1977
Applied For:

Application No. JA-77-0161
For Use of Issuing Office

State: JAPAN

1. Name of Vessel AKASHI MARU No.17
2. Vessel No.: Hull No. 第207号 (TONICHI-207) Registration No. TGI-233
3. Name and Address of Owner / Name and Address of Charterer
   Name TAIYO FISHERY CO., LTD. / -
   Address 1-5-1, MARUNOUCHI, / -
   CHIYODA-KU,TOKYO, 100, JAPAN / -
   Cable Address OCEANFISH TOKYO / -
4. Homeport and State of Registry: SHIMONOSEKI, JAPAN
5. Type of Vessel PAIR TRAWLER
6. Tonnage (Gross) 191.36 M.T. (Net) 73.73 M.T.
7. Length 36.55 M. 8. Breadth 6.8 M. 9. Draft 2.90 M.
10. Horsepower 650 shp. 11. Maximum Speed 11.85 kt.
11. Propulsion: Diesel (*), Steam ( ), Diesel/Electric ( ),
    Other -
13. Date Built OCT. 1966
14. Number and Nationality of Personnel 12, JAPAN
    Officers 4 Crew 8 Other (Specify) -
15. Communications: VHF-FM ( ), AM/SSB, Voice (*), Telegraphy ( ),
    Other 27MHZ AM/SSB
    International Radio Call Sign -
    Radio Frequencies Monitored A3J, 27098.5KHZ (VIA FACTORY BASE SHIP)
    Other Working Frequencies -
    Schedule 2000-0400 (G.M.T.). WATCH TIME: BERING SEA AND ALEUTIAN ISLANDS

JA-77-0161

16. Navigation Equipment: Loran C ( ), Loran A ( ), Omega ( ),
    Decca ( ), Navsat ( ), Radar (*), Fathometer (*),
    Other -
17. Cargo Capacity (MT)

Salted Fish	-
Fresh Fish	172.80 M^3 (BALE)
Frozen Fish	-
Fish Meal	-
Other	-

18. Cargo Space

Number		Name
Freezer	-	-
Dry Hold	I, II	FISH HOLD
Tanks	-	-
Other	-	-

SEE THE ATTACHED PAPER I

19. Processing Equipment (Indicate daily capacity,MT)
    -
    -
    -
    -
20. Fisheries for which Permit is Requested:

Ocean Area	Period (From-To)	Species	Contemplated Catch (MT)	Gear to be Used
BERING SEA AND ALEUTIAN ISLANDS	MAY TO OCT.	(SEE THE ATTACHE PAPER I)		BOTTOM TRAWL

21. Name and Address of Agent appointed to receive any legal process issued in the United States:

ATTACHED PAPER I

JA-77-0161

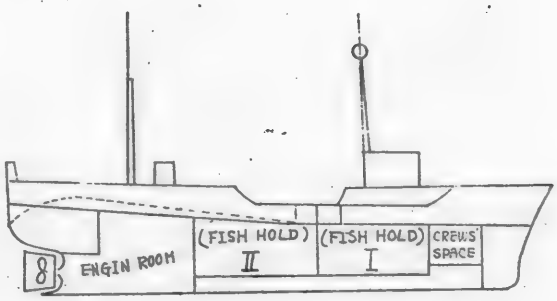

ATTACHED PAPAPER II

JA-77-0161

THIS VESSEL APPLIES FOR FISHING A PORTION OF THE ALLOCATIONS FOR THE SPECIES IN THE OCEAN AREAS DURING FROM MAY TO OCT. AS DESCRIBED BELOW;

BERING SEA AND ALEUTIAN ISLANDS

POLLOCK	800,000 M.T.	
ROCKFISHES	12,000	BY CATCH
BLACK COD	7,000	BY CATCH
FLOUNDERS	130,000	BY CATCH
PACIFIC COD	45,000	BY CATCH
OTHER GROUNDFISH	40,000	BY CATCH
HERRING	10,000	BY CATCH
SQUID	10,000	BY CATCH

FISHING VESSEL IDENTIFICATION FORM (FOREIGN)

Permit Period MARCH 1, 1977 TO
Applied For: DECEMBER 31, 1977

Application No. JA-77-0162
For Use of Issuing Office

State: JAPAN

1. Name of Vessel AKASHI MARU NO.51
2. Vessel No.: Hull No. 第10 22/号 (TONICHI-221) Registration No. WG1-241
3. Name and Address of Owner / Name and Address of Charterer
   Name TAIYO FISHERY CO., LTD. / -
   Address 1-5-1, MARUNOUCHI, / -
   CHIYODAKU, TOKYO, 100, JAPAN / -
   Cable Address OCEANFISH TOKYO / -
4. Homeport and State of Registry: SHIMONOSEKI, JAPAN
5. Type of Vessel PAIR TRAWLER
6. Tonnage (Gross) 204.23 M.T. , (Net) 69.50 M.T.
7. Length 37.50 M. 8. Breadth 7.0 M. 9. Draft 3.00 M.
10. Horsepower 650 shp. 11. Maximum Speed 13.0 kt.
11. Propulsion: Diesel (•), Steam ( ), Diesel/Electric ( ),
    Other -
13. Date Built APRIL, 1967
14. Number and Nationality of Personnel 13, JAPAN
    Officers 5 Crew 8 Other (Specify) -
15. Communications: VHF-FM ( ), AM/SSB, Voice (•), Telegraphy (•),
    Other 27 MHZ AM/SSB
    International Radio Call Sign J A B L
    Radio Frequencies Monitored A1, 1798.5KHZ (VIA FACTORY BASE SHIP)
    Other Working Frequencies A3J, 27098.5KHZ
    Schedule 2000-0400 (G.M.T.), WATCH TIME: BERING SEA AND ALEUTIAN ISLANDS
16. Navigation Equipment: Loran C (•), Loran A (•), Omega ( ), JA-77-0162
    Decca ( ), Navsat ( ), Radar (•), Fathometer (•),
    Other -
17. Cargo Capacity (MT)
    Salted Fish -
    Fresh Fish 173.40 M^3 (BALE)
    Frozen Fish -
    Fish Meal -
    Other -
18. Cargo Space

	Number	Name
Freezer	-	-
Dry Hold	I, II	FISH HOLD
Tanks	-	-
Other	-	-

SEE THE ATTACHED PAPER I.

19. Processing Equipment (Indicate daily capacity,MT)
    -
    -
    -
    -
20. Fisheries for which Permit is Requested:

Ocean Area	Period (From-To)	Species	Contemplated Catch (MT)	Gear to be Used
BERING SEA AND ALEUTIAN ISLANDS	MAY TO OCT.	(SEE THE ATTACHED PAPER II)		BOTTOM TRAWL

21. Name and Address of Agent appointed to receive any legal process issued in the United States:

ATTACHED PAPER I

JA-77-0162

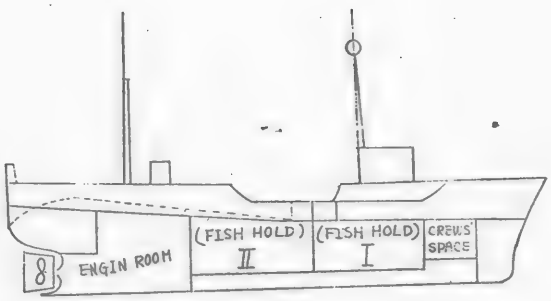

ATTACHED PAPAPER II

JA-77-0162

THIS VESSEL APPLIES FOR FISHING A PORTION OF THE ALLOCATIONS FOR THE SPECIES IN THE OCEAN AREAS DURING FROM MAY TO OCT. AS DESCRIBED BELOW;

BERING SEA AND ALEUTIAN ISLANDS

POLLOCK	800,000 M.T.	
ROCKFISHES	12,000	BY CATCH
[redacted]	7,000	BY CATCH
FLOUNDERS	130,000	BY CATCH
PACIFIC COD	45,000	BY CATCH
OTHER GROUNDFISH	40,000	BY CATCH
HERRING	10,000	BY CATCH
SQUID	10,000	BY CATCH

FISHING VESSEL IDENTIFICATION FORM (FOREIGN)

JA-77-0163

Permit Period MARCH 1, 1977 TO DECEMBER 31, 1977 Applied For: Application No. JA-77-0163 For Use of Issuing Office

State: JAPAN

1. Name of Vessel AKASHI MARU No.52
2. Vessel No.: Hull No. 東日 222 号 (TONICHI-222) Registration No. YGI-242
3. Name and Address of Owner / Name and Address of Charterer
   Name TAIYO FISHERY CO., LTD. / -
   Address 1-5-1, MARUNOUCHI, / -
   CHIYODA-KU, TOKYO, 100, JAPAN / -
   Cable Address OCEANFISH TOKYO / -
4. Homeport and State of Registry: SHIMONOSEKI, JAPAN
5. Type of Vessel PAIR TRAWLER
6. Tonnage (Gross) 203.18 M.T. (Net) 71.18 M.T.
7. Length 37.50 M. 8. Breadth 7.0 M. 9. Draft 3.00 M.
10. Horsepower 650 shp. 11. Maximum Speed 12.10 kt.
11. Propulsion: Diesel (•), Steam ( ), Diesel/Electric ( ),
    Other -
13. Date Built APR. 1967
14. Number and Nationality of Personnel 12, JAPAN
    Officers 4 Crew 8 Other (Specify) -
15. Communications: VHF-FM ( ), AM/SSB, Voice ( ), Telegraphy ( ),
    Other 27MHZ AM/SSB
    International Radio Call Sign -
    Radio Frequencies Monitored A3J, 27090.5KHZ (VIA FACTORY BASE SHIP)
    Other Working Frequencies -
    Schedule 2000-0400 (G.M.T.), WATCH TIME: BERING SEA AND ALEUTIAN ISLANDS
16. Navigation Equipment: Loran C ( ), Loran A ( ), Omega ( ),
    Decca ( ), Hayseat ( ), Radar (•), Fathometer (•),
    Other -
17. Cargo Capacity (MT)
    Salted Fish -
    Fresh Fish 173.40 M^3 (BALE)
    Frozen Fish -
    Fish Meal -
    Other -
18. Cargo Space

	Number	Name
Freezer	-	-
Dry Hold	I, II	FISH HOLD
Tanks	-	-
Other	-	-

SEE THE ATTACHED PAPER I

19. Processing Equipment (Indicate daily capacity,MT)
    -
    -
    -
    -
20. Fisheries for which Permit is Requested:

Ocean Area	Period (From-To)	Species	Contemplated Catch (MT)	Gear to be Used
BERING SEA AND ALEUTIAN ISLANDS	MAY TO OCT.	(SEE THE ATTACHED PAPER II)		BOTTOM TRAWL

21. Name and Address of Agent appointed to receive any legal process issued in the United States:

ATTACHED PAPER I

JA-77-0163

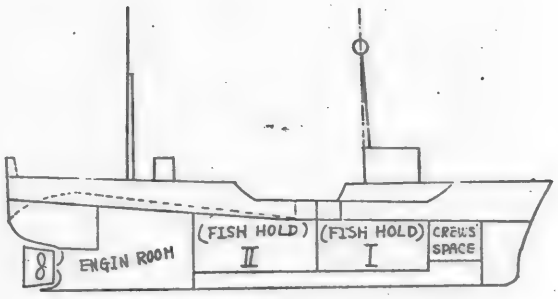

ATTACHED PAPAPER I

JA-77-0163

THIS VESSEL APPLIES FOR FISHING A PORTION OF THE ALLOCATIONS FOR THE SPECIES IN THE OCEAN AREAS DURING FROM MAY TO OCT. AS DESCRIBED BELOW;

BERING SEA AND ALEUTIAN ISLANDS

POLLOCK	800,000 M.T.	
ROCKFISHES	12,000	BY CATCH
BLACK COD	2,000	BY CATCH
FLOUNDERS	120,000	BY CATCH
PACIFIC COD	45,000	BY CATCH
OTHER GROUNDFISH	40,000	BY CATCH
HERRING	10,000	BY CATCH
SQUID	10,000	BY CATCH

FISHING VESSEL IDENTIFICATION FORM (FOREIGN)

Permit Period MARCH 1, 1977 TO
Applied For: DECEMBER 31, 1977

Application No. JA-77-0164
For Use of Issuing Office

State: JAPAN

1. Name of Vessel AKASHI MARU NO.58
2. Vessel No.: Hull No. 東第209号 (TOMICHI-209) Registration No. YG1-258
3. Name and Address of Owner — Name and Address of Charterer
   Name TAIYO FISHERY CO., LTD. — -
   Address 1-8-1, MARUNOUCHI, — -
   CHIYODAKU, TOKYO, 100, JAPAN — -
   Cable Address OCEANFISH TOKYO — -
4. Homeport and State of Registry: SHIMONOSEKI, JAPAN
5. Type of Vessel PAIR TRAWLER
6. Tonnage (Gross) 174.42 M.T. (Net) 61.34 M.T.
7. Length 34.04 M. 8. Breadth 6.0 M. 9. Draft 2.90 M.
10. Horsepower 800 shp. 11. Maximum Speed 13.30 kt.
11. Propulsion: Diesel (•), Steam ( ), Diesel/Electric ( ),
    Other -
13. Date Built AUG., 1967
14. Number and Nationality of Personnel 13, JAPAN
    Officers 5 Crew 8 Other (Specify) -
15. Communications: VHF-FM ( ), AM/SSB, Voice (•), Telegraphy (•),
    Other 27 MHZ AM/SSB
    International Radio Call Sign JKOU
    Radio Frequencies Monitored A1, 1790.0KHZ (VIA FACTORY BASE SHIP)
    Other Working Frequencies A3J, 27000.5KHZ
    Schedule 2000-0400 (G.M.T.), WATCH TIME: BERING SEA AND ALEUTIAN ISLANDS

JA-77-0164

16. Navigation Equipment: Loran C (•), Loran A (•), Omega ( ),
    Decca ( ), Navsat ( ), Radar (•), Fathometer (•),
    Other -
17. Cargo Capacity (MT)
    Salted Fish -
    Fresh Fish 134.96 M^3 (BALE)
    Frozen Fish -
    Fish Meal -
    Other -
18. Cargo Space

	Number	Name
Freezer	-	-
Dry Hold	I, II	FISH HOLD
Tanks	-	-
Other	-	-

SEE THE ATTACHED PAPER I

19. Processing Equipment (Indicate daily capacity,MT)
    -
    -
    -
    -
20. Fisheries for which Permit is Requested:

Ocean Area	Period (From-To)	Species	Contemplated Catch (MT)	Gear to be Used
BERING SEA AND ALEUTIAN ISLANDS	MAY TO OCT.	(SEE THE ATTACHED PAPER I)		BOTTOM TRAWL

21. Name and Address of Agent appointed to receive any legal process issued in the United States:

JA-77-0164

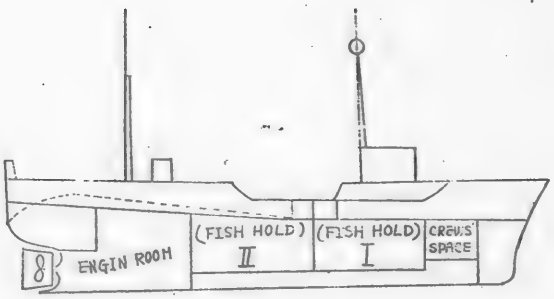

ATTACHED PAPAPER II

JA-77-0164

THIS VESSEL APPLIES FOR FISHING A PORTION OF THE ALLOCATIONS FOR THE SPECIES IN THE OCEAN AREAS DURING FROM MAY TO OCT. AS DESCRIBED BELOW;

BERING SEA AND ALEUTIAN ISLANDS

POLLACK	800,000 M.T.	
ROCKFISH	12,000	BY CATCH
BLACK COD	7,000	
FLOUNDERS	130,000	
PACIFIC COD	45,000	
OTHER GROUNDFISH	40,000	
HERRING	10,000	
SQUID	10,000	

FISHING VESSEL IDENTIFICATION FORM (FOREIGN)

JA-77-0165

Permit Period MARCH 1, 1977 TO DECEMBER 31, 1977 Applied For:

Application No. JA-77-0165 For Use of Issuing Office

State: JAPAN

1. Name of Vessel AKASHI MARU No.59
2. Vessel No.: Hull No. 第第 211 号 (TONICHI-211) Registration No. YG1-260
3. Name and Address of Owner / Name and Address of Charterer
   Name TAIYO FISHERY CO., LTD.
   Address 1-5-1, MARUNOUCHI,
   CHIYODA-KU, TOKYO, 100, JAPAN
   Cable Address OCEANFISH TOKYO
4. Homeport and State of Registry: SHIMONOSEKI, JAPAN
5. Type of Vessel PAIR TRAWLER
6. Tonnage (Gross) 173.21 M.T. (Net) 61.09 M.T.
7. Length 34.94 M. 8. Breadth 6.90 M. 9. Draft 2.90 M.
10. Horsepower 800 shp. 11. Maximum Speed 12.40 kt.
11. Propulsion: Diesel (●), Steam ( ), Diesel/Electric ( ),
    Other -
13. Date Built OCT. 1967
14. Number and Nationality of Personnel 12, JAPAN
    Officers 4 Crew 8 Other (Specify) -
15. Communications: VHF-FM ( ), AM/SSB, Voice (●), Telegraphy ( ),
    Other 27MHZ AM/SSB
    International Radio Call Sign -
    Radio Frequencies Monitored A3J, 27098.5KHZ (VIA FACTORY BASE SHIP)
    Other Working Frequencies -
    Schedule 2000-0400 (G.M.T.). WATCH TIME: BERING SEA AND ALEUTIAN ISLANDS
16. Navigation Equipment: Loran C ( ), Loran A (●), Omega ( ),
    Decca ( ), Navsat ( ), Radar (●), Fathometer (●),
    Other -
17. Cargo Capacity (MT)
    Salted Fish -
    Fresh Fish 134.96 M^3 (BALE)
    Frozen Fish -
    Fish Meal -
    Other -
18. Cargo Space

	Number	Name
Freezer	-	-
Dry Hold	I, II	FISH HOLD
Tanks	-	-
Other	-	-

SEE THE ATTACHED PAPER I

19. Processing Equipment (Indicate daily capacity,MT)
    -
    -
    -
    -
20. Fisheries for which Permit is Requested:

Ocean Area	Period (From-To)	Species	Contemplated Catch (MT)	Gear to be Used
BERING SEA AND ALEUTIAN ISLANDS	MAY TO OCT.	(SEE THE ATTACHED PAPER I)		BOTTOM TRAWL

21. Name and Address of Agent appointed to receive any legal process issued in the United States:

ATTACHED PAPER I

JA-77-0165

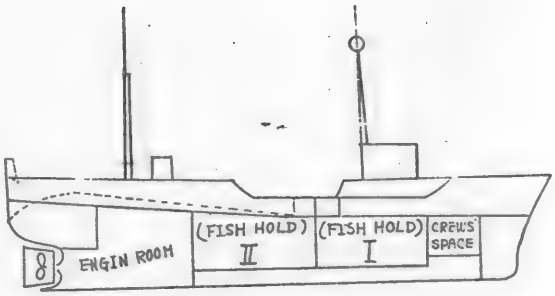

ATTACHED PAPAPER II

JA-77-0165

THIS VESSEL APPLIES FOR FISHING A PORTION OF THE ALLOCATIONS FOR THE SPECIES IN THE OCEAN AREAS DURING FROM MAY TO OCT. AS DESCRIBED BELOW;

BERING SEA AND ALEUTIAN ISLANDS

POLLOCK	800,000 M.T.	
ROCKFISHES	12,000	BY CATCH
BLACK COD	7,000	BY CATCH
FLOUNDERS	120,000	BY CATCH
PACIFIC COD	45,000	BY CATCH
OTHER GROUNDFISH	40,000	BY CATCH
HERRING	10,000	BY CATCH
SQUID	10,000	BY CATCH

Permit Period MARCH 1, 1977 TO DECEMBER 31, 1977
Applied For:

Application No. JA-77-0166
For Use of Issuing Office

State: JAPAN

1. Name of Vessel AKASHI MARU NO.63
2. Vessel No.: Hull No. 第第206号 (TOMICHI-206) Registration No. KGI-206
3. Name and Address of Owner
   Name TAIYO FISHERY CO., LTD.
   Address 1-6-1, MARUNOUCHI, CHIYODAKU, TOKYO, 100, JAPAN
   Cable Address OCEANFISH TOKYO
   Name and Address of Charterer
   -
   -
   -
   -
4. Homeport and State of Registry: SHIMONOSEKI, JAPAN
5. Type of Vessel PAIR TRAWLER
6. Tonnage (Gross) 172.39 M.T. (Net) 60.00 M.T.
7. Length 34.04 M. 8. Breadth 6.9 M. 9. Draft 3.00 M.
10. Horsepower 800 shp. 11. Maximum Speed 12.22 kt.
11. Propulsion: Diesel (•), Steam ( ), Diesel/Electric ( ),
    Other -
13. Date Built DEC., 1967
14. Number and Nationality of Personnel 13, JAPAN
    Officers 5 Crew 8 Other (Specify) -
15. Communications: VHF-FM ( ), AM/SSB, Voice (•), Telegraphy (•),
    Other 27 MHZ AM/SSB
    International Radio Call Sign JKNW
    Radio Frequencies Monitored A1, 1700.KHZ (VIA FACTORY MAKE SHIP)
    Other Working Frequencies A3J, 27000.KHZ
    Schedule 2000-0400 (G.M.T.), WATCH TIME: BERING SEA AND ALEUTIAN ISLANDS

JA-77-0166

16. Navigation Equipment: Loran C (•), Loran A (•), Omega ( ), Decca ( ), Navsat ( ), Radar (•), Fathometer (•),
    Other -
17. Cargo Capacity (MT)
    Salted Fish -
    Fresh Fish 134.96 M³ (BALE)
    Frozen Fish -
    Fish Meal -
    Other -
18. Cargo Space

	Number	Name
Freezer	-	-
Dry Hold	I, II	FISH HOLD
Tanks	-	-
Other	-	-

SEE THE ATTACHED PAPER I

19. Processing Equipment (Indicate daily capacity,MT)
    -
    -
    -
    -
20. Fisheries for which Permit is Requested:

Ocean Area	Period (From-To)	Species	Contemplated Catch (MT)	Gear to be Used
BERING SEA AND ALEUTIAN ISLANDS	MAY TO OCT.	(SEE THE ATTACHED PAPER I)		BOTTOM TRAWL

21. Name and Address of Agent appointed to receive any legal process issued in the United States:

ATTACHED PAPER I

JA-77-0166

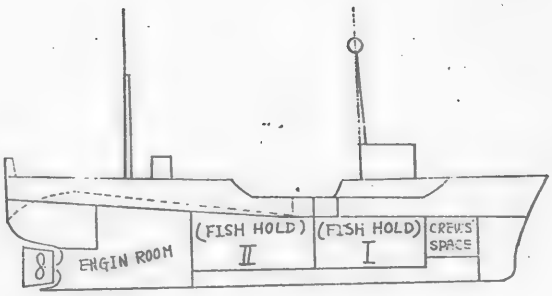

ATTACHED PAPAPER II

JA-77-0166

THIS VESSEL APPLIES FOR FISHING A PORTION OF THE ALLOCATIONS FOR THE SPECIES IN THE OCEAN AREAS DURING FROM MAY TO OCT. AS DESCRIBED BELOW;

BERING SEA AND ALEUTIAN ISLANDS

POLLOCK	800,000 M.T.	
ROCKFISHES	12,000	BY CATCH
BLACK COD	7,000	BY CATCH
FLOUNDERS	130,000	BY CATCH
PACIFIC COD	45,000	BY CATCH
OTHER GROUNDFISH	40,000	BY CATCH
HERRING	10,000	BY CATCH
SQUID	10,000	BY CATCH

FISHING VESSEL IDENTIFICATION FORM (FOREIGN)

Permit Period MARCH 1, 1977 TO
Applied For: DECEMBER 31, 1977

Application No. JA-77-0167
For Use of Issuing Office

State: JAPAN

1. Name of Vessel AKASHI MARU No.65
2. Vessel No.: Hull No. 第第日 208号 (TONICHI-208) Registration No. TG1-267
3. Name and Address of Owner / Name and Address of Charterer

Name TAIYO FISHERY CO., LTD. / -
Address 1-5-1, MARUNOUCHI, / -
CHIYODA-KU, TOKYO, 100, JAPAN / -
Cable Address OCEANFISH TOKYO / -

4. Homeport and State of Registry: SHIMONOSEKI, JAPAN
5. Type of Vessel PAIR TRAWLER
6. Tonnage (Gross) 170.99 M.T. (Net) 60.07 M.T.
7. Length 34.94 M. 8. Breadth 6.90 M. 9. Draft 2.90 M.
10. Horsepower 800 shp. 11. Maximum Speed 12.34 kt.
11. Propulsion: Diesel (*), Steam ( ), Diesel/Electric ( ),
Other -
13. Date Built DEC. 1967
14. Number and Nationality of Personnel 12, JAPAN
Officers 4 Crew 8 Other (Specify) -
15. Communications: VHF-FM ( ), AM/SSB, Voice (*), Telegraphy ( ),
Other 27MHZ AM/SSB
International Radio Call Sign -
Radio Frequencies Monitored A3J, 27098.5KHZ (VIA FACTORY BASE SHIP)
Other Working Frequencies -
Schedule 2000-0400 (G.M.T.), WATCH TIME: BERING SEA AND ALEUTIAN ISLANDS

JA-77-0167

16. Navigation Equipment: Loran C ( ), Loran A ( ), Omega ( ),
Decca ( ), Navsat ( ), Radar (*), Fathometer (*),
Other -
17. Cargo Capacity (MT)

Salted Fish	-
Fresh Fish	134.96 M^3 (BALE)
Frozen Fish	-
Fish Meal	-
Other	-

18. Cargo Space

	Number	Name
Freezer	-	-
Dry Hold	I, II	FISH HOLD
Tanks	-	-
Other	-	-

SEE THE ATTACHED PAPER I

19. Processing Equipment (Indicate daily capacity,MT)
-
-
-
-
20. Fisheries for which Permit is Requested:

Ocean Area	Period (From-To)	Species	Contemplated Catch (MT)	Gear to be Used
BERING SEA AND ALEUTIAN ISLANDS	MAY TO OCT.	(SEE THE ATTACHED PAPER II)		BOTTOM TRAWL

21. Name and Address of Agent appointed to receive any legal process issued in the United States:

ATTACHED PAPER I

JA-77-0167

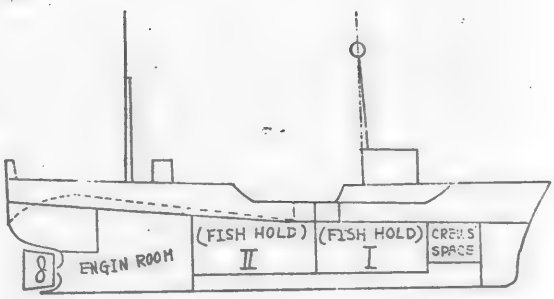

ATTACHED PAPAPER II

JA-77-0167

THIS VESSEL APPLIES FOR FISHING A PORTION OF THE ALLOCATIONS FOR THE SPECIES IN THE OCEAN AREAS DURING FROM MAY TO OCT. AS DESCRIBED BELOW;

BERING SEA AND ALEUTIAN ISLANDS

POLLOCK	800,000 M.T.	
ROCKFISHES	12,000	BY CATCH
BLACK COD	7,000	BY CATCH
FLOUNDERS	120,000	BY CATCH
PACIFIC COD	45,000	BY CATCH
OTHER GROUNDFISH	40,000	BY CATCH
HERRING	10,000	BY CATCH
SQUID	10,000	BY CATCH

Permit Period MARCH 1, 1977 TO
Applied For: DECEMBER 31, 1977

Application No. JA-77-0168
For Use of Issuing Office

State: JAPAN

1. Name of Vessel AKASHI MARU NO.68
2. Vessel Hull No. 明日丸10号 (TONICHI-210) Registration No. KOI-273
3. Name and Address of Owner / Name and Address of Charterer

Name TAIYO FISHERY CO., LTD. / -
Address 1-8-1, MARUNOUCHI, / -
CHIYODAKU, TOKYO, 100, JAPAN / -
Cable Address OCEANFISH TOKYO / -

4. Homeport and State of Registry: SHIMONOSEKI, JAPAN
5. Type of Vessel PAIR TRAWLER
6. Tonnage (Gross) 182.83 M.T. (Net) 64.45 M.T.
7. Length 36.55 M. 8. Breadth 6.46 M. 9. Draft 2.90 M.
10. Horsepower 800 shp. 11. Maximum Speed 12.26 kt.
11. Propulsion: Diesel (•), Steam ( ), Diesel/Electric ( ),
Other -
13. Date Built DEC., 1967
14. Number and Nationality of Personnel 13, JAPAN
Officers 5 Crew 8 Other (Specify) -
15. Communications: VHF-FM ( ), AM/SSB, Voice (•), Telegraphy (•),
Other 27 MHZ AM/SSB
International Radio Call Sign J K I J
Radio Frequencies Monitored A1, 1798.5KHZ (VIA FACTORY BASE SHIP)
Other Working Frequencies A3J, 27090.5KHZ
Schedule 2000-0400 (G.M.T.), WATCH TIME: BERING SEA AND ALEUTIAN ISLANDS

JA-77-0168

16. Navigation Equipment: Loran C (•), Loran A (•), Omega ( ), Decca ( ), Navsat ( ), Radar (•), Fathometer (•),
Other -
17. Cargo Capacity (MT)

Salted Fish	-	Freezer	-
Fresh Fish	158.96 M^3 (BALE)	Dry Hold I . II	FISH HOLD
Frozen Fish	-	Tanks	-
Fish Meal	-	Other	-
Other	-		

18. Cargo Space

Number	Name
-	-
I . II	FISH HOLD
-	-
-	-

SEE THE ATTACHED PAPER I

19. Processing Equipment (Indicate daily capacity,MT)
-
-
-
-
20. Fisheries for which Permit is Requested:

Ocean Area	Period (From-To)	Species	Contemplated Catch (MT)	Gear to be Used
BERING SEA AND ALEUTIAN ISLANDS	MAY TO OCT.	SEE THE ATTACHED PAPER II		BOTTOM TRAWL

21. Name and Address of Agent appointed to receive any legal process issued in the United States:

ATTACHED PAPER I

JA-77-0168

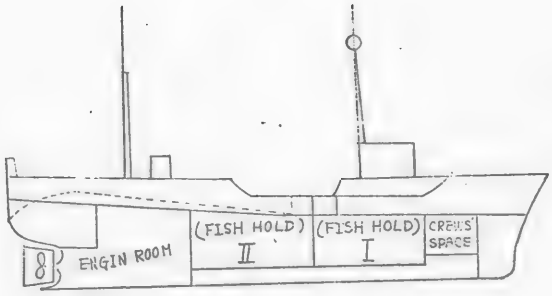

ATTACHED PAPAPER II

JA-77-0168

THIS VESSEL APPLIES FOR FISHING A PORTION OF THE ALLOCATIONS FOR THE SPECIES IN THE OCEAN AREAS DURING FROM MAY TO OCT. AS DESCRIBED BELOW;

BERING SEA AND ALEUTIAN ISLANDS

POLLOCK	800,000 M.T.	
ROCKFISHES	12,000	BY CATCH
BLACK COD	7,000	BY CATCH
FLOUNDERS	130,000	BY CATCH
PACIFIC COD	45,000	BY CATCH
OTHER GROUNDFISH	40,000	BY CATCH
HERRING	10,000	BY CATCH
SQUID	10,000	BY CATCH

FISHING VESSEL IDENTIFICATION FORM (FOREIGN)

Permit Period MARCH 1, 1977 TO
Applied For: DECEMBER 31, 1977

Application No. JA-77-0169
For Use of Issuing Office

State: JAPAN

1. Name of Vessel AKASHI MARU No.67
2. Vessel No.: Hull No. 4770 Z/3 9 (TONICHI-213) Registration No. YG1-275
3. Name and Address of Owner
   Name TAIYO FISHERY CO., LTD.
   Address 1-5-1, MARUNOUCHI,
   CHIYODA-KU, TOKYO, 100, JAPAN
   Cable Address OCEANFISH TOKYO
   Name and Address of Charterer
   -
4. Homeport and State of Registry: SHIMONOSEKI, JAPAN
5. Type of Vessel PAIR TRAWLER
6. Tonnage (Gross) 182.38 M.T. (Net) 64.64 M.T.
7. Length 36.55 M. 8. Breadth 6.80 M. 9. Draft 2.90 M.
10. Horsepower 800 shp. 11. Maximum Speed 12.24 kt.
11. Propulsion: Diesel (•), Steam ( ), Diesel/Electric ( ),
    Other -
13. Date Built DEC. 1967
14. Number and Nationality of Personnel 12, JAPAN
    Officers 4 Crew 8 Other (Specify) -
15. Communications: VHF-FM ( ), AM/SSB, Voice (•), Telegraphy ( ),
    Other 27MHZ AM/SSB
    International Radio Call Sign -
    Radio Frequencies Monitored A3J, 27098.5KHZ (VIA FACTORY BASE SHIP)
    Other Working Frequencies -
    Schedule 2000-0400 (G.M.T.), WATCH TIME: BERING SEA AND ALEUTIAN ISLANDS
16. Navigation Equipment: Loran C ( ), Loran A ( ), Omega ( ), JA-77-0169
    Decca ( ), Navsat ( ), Radar (•), Fathometer (•),
    Other -
17. Cargo Capacity (MT)
    Salted Fish -
    Fresh Fish 196.96 M^3 (BALE)
    Frozen Fish -
    Fish Meal -
    Other -
18. Cargo Space

	Number	Name
Freezer	-	-
Dry Hold	I, II	FISH HOLD
Tanks	-	-
Other	-	-

SEE THE ATTACHED PAPER I

19. Processing Equipment (Indicate daily capacity, MT)
    -
20. Fisheries for which Permit is Requested:

Ocean Area	Period (From-To)	Species	Contemplated Catch (MT)	Gear to be Used
RING SEA AND EUTIAN ISLANDS	MAY TO OCT.	(SEE THE ATTACHED PAPER II)		BOTTOM TRAWL

21. Name and Address of Agent appointed to receive any legal process issued in the United States:

ATTACHED PAPER I

JA-77-0169

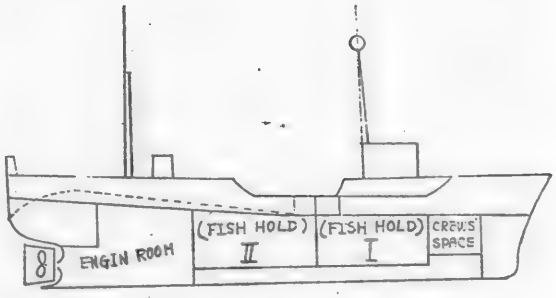

ATTACHED PAPAPER I

JA-77-0169

THIS VESSEL APPLIES FOR FISHING A PORTION OF THE ALLOCATIONS FOR THE SPECIES IN THE OCEAN AREAS DURING FROM MAY TO OCT. AS DESCRIBED BELOW;

BERING SEA AND ALEUTIAN ISLANDS

POLLOCK	800,000 M.T.	
ROCKFISHES	12,000	BY CATCH
BLACK COD	7,000	BY CATCH
FLOUNDERS	130,000	BY CATCH
PACIFIC COD	45,000	BY CATCH
OTHER GROUNDFISH	40,000	BY CATCH
HERRING	10,000	BY CATCH
SQUID	10,000	BY CATCH

FISHING VESSEL IDENTIFICATION FORM (FOREIGN)

Permit Period MARCH,1, 1977 TO
Applied For: DECEMBER 31, 1977

Application No. JA-77-0170
For Use of Issuing Office

State: JAPAN

1. Name of Vessel AKASHI MARU NO.68
2. Vessel No.: Hull No. 第214号 (TONICHI-214) Registration No. YG1-280
3. Name and Address of Owner / Name and Address of Charterer

Name TAIYO FISHERY CO., LTD. / -

Address 1-6-1, MARUNOUCHI, / -

CHIYODAKU, TOKYO, 100, JAPAN / -

Cable Address OCEANFISH TOKYO / -

4. Homeport and State of Registry: SHIMONOSEKI, JAPAN
5. Type of Vessel PAIR TRAWLER
6. Tonnage (Gross) 183.77 M.T. (Net) 64.70 M.T.
7. Length 36.86 M. 8. Breadth 6.8 M. 9. Draft 2.90 M.
10. Horsepower 800 shp. 11. Maximum Speed 13.49 kt.
11. Propulsion: Diesel (•), Steam ( ), Diesel/Electric ( ),

Other -

13. Date Built FEB., 1968
14. Number and Nationality of Personnel 13, JAPAN

Officers 5 Crew 8 Other (Specify) -

15. Communications: VHF-FM ( ), AM/SSB, Voice (•), Telegraphy (•),

Other 27 MHZ AM/SSB

International Radio Call Sign JKJB

Radio Frequencies Monitored A1, 1798.5 KHZ (VIA FACTORY BASE SHIP)

Other Working Frequencies A3J, 27098.5KHZ

Schedule 2000-0400 (G.M.T.), WATCH TIME: BERING SEA AND ALEUTIAN ISLANDS

16. Navigation Equipment: Loran C (•), Loran A (•), Omega ( ), JA-77-0170
Decca ( ), Hayseat ( ), Radar (•), Tachometer (•),

Other -

17. Cargo Capacity (MT)

Salted Fish	-	Freezer	-
Fresh Fish	196.96 M^3 (BALE)	Dry Hold	I, II
Frozen Fish	-	Tanks	-
Fish Meal	-	Other	-
Other	-		

18. Cargo Space

Number	Name
-	-
I, II	FISH HOLD
-	-
-	-

SEE THE ATTACHED PAPER I

19. Processing Equipment (Indicate daily capacity,MT)

-
-
-
-

20. Fisheries for which Permit is Requested:

Ocean Area	Period (From-To)	Species	Contemplated Catch (MT)	Gear to be Used
BERING SEA AND ALEUTIAN ISLANDS	MAY TO OCT.	(SEE THE ATTACHED PAPER I)		BOTTOM TRAWL

21. Name and Address of Agent appointed to receive any legal process issued in the United States:

ATTACHED PAPER I

JA-77-0170

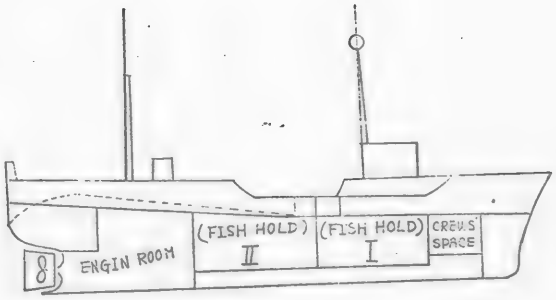

ATTACHED PAPAPER II JA-77-0170

THIS VESSEL APPLIES FOR FISHING A PORTION OF THE ALLOCATIONS FOR THE SPECIES IN THE OCEAN AREAS DURING FROM MAY TO OCT. AS DESCRIBED BELOW;

BERING SEA AND ALEUTIAN ISLANDS

POLLOCK	800,000 M.T.	
ROCKFISHES	12,000	BY CATCH
BLACK COD	7,000	BY CATCH
FLOUNDERS	130,000	BY CATCH
PACIFIC COD	45,000	BY CATCH
OTHER GROUNDFISH	40,000	BY CATCH
HERRING	10,000	BY CATCH
SQUID	10,000	BY CATCH

FISHING VESSEL IDENTIFICATION FORM (FOREIGN)

Permit Period MARCH 1, 1977 TO
Applied For: DECEMBER 31, 1977

Application No. JA-77-0171
For Use of Issuing Office

State: JAPAN

1. Name of Vessel AKASHI MARU No.69
2. Vessel No.: Null No. 東第日 217 号 (TONICHI-217) Registration No. YG1-281
3. Name and Address of Owner / Name and Address of Charterer
   Name TAIYO FISHERY CO., LTD. / -
   Address 1-5-1, MARUNOUCHI, / -
   CHIYODA-KU, TOKYO, 100, JAPAN / -
   Cable Address OCEANFISH TOKYO / -
4. Homeport and State of Registry: SHIMONOSEKI, JAPAN
5. Type of Vessel PAIR TRAWLER
6. Tonnage (Gross) 182.26 M.T. (Net) 65.11 M.T.
7. Length 36.55 M. 8. Breadth 6.80 M. 9. Draft 2.90 M.
10. Horsepower 800 shp. 11. Maximum Speed 12.35 kt.
11. Propulsion: Diesel (●), Steam ( ), Diesel/Electric ( ),
    Other -
13. Date Built MAR. 1968
14. Number and Nationality of Personnel 12, JAPAN
    Officers 4 Crew 8 Other (Specify) -
15. Communications: VHF-FM ( ), AM/SSB, Voice (●), Telegraphy ( ),
    Other 27MHZ AM/SSB
    International Radio Call Sign -
    Radio Frequencies Monitored A3J, 27098.5KHZ (VIA FACTORY BASE SHIP)
    Other Working Frequencies -
    Schedule 2000-0400 (G.M.T.), WATCH TIME: BERING SEA AND ALEUTIAN ISLANDS

JA-77-0171

16. Navigation Equipment: Loran C ( ), Loran A ( ), Omega ( ),
    Decca ( ), Navsat ( ), Radar (●), Fathometer (●),
    Other -
17. Cargo Capacity (MT)
    Salted Fish -
    Fresh Fish 156.96 M^3 (BALE)
    Frozen Fish -
    Fish Meal -
    Other -
18. Cargo Space

	Number	Name
Freezer	-	-
Dry Hold	I, II	FISH HOLD
Tanks	-	-
Other	-	-

SEE THE ATTACHED PAPER I

19. Processing Equipment (Indicate daily capacity, MT)
    -
    -
    -
    -
20. Fisheries for which Permit is Requested:

Ocean Area	Period (From-To)	Species	Contenplated Catch (MT)	Gear to be Used
BERING SEA AND ALEUTIAN ISLANDS	MAY TO OCT.	(SEE THE ATTACHED PAPER II)	-	BOTTOM TRAWL

21. Name and Address of Agent appointed to receive any legal process issued in the United States:
    -
    -
    -

ATTACHED PAPER I

JA-77-0171

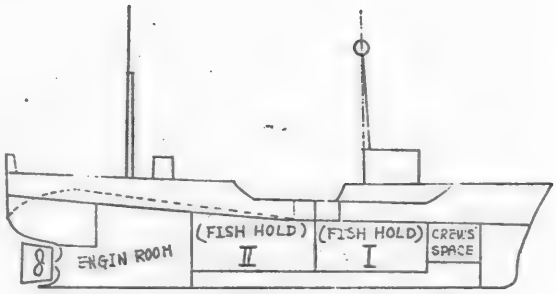

ATTACHED PAPAPER II

JA-77-0171

THIS VESSEL APPLIES FOR FISHING A PORTION OF THE ALLOCATIONS FOR THE SPECIES IN THE OCEAN AREAS DURING FROM MAY TO OCT. AS DESCRIBED BELOW;

BERING SEA AND ALEUTIAN ISLANDS

POLLOCK	800,000 M.T.	
ROCKFISHES	12,000	BY CATCH
BLACK COD	7,000	BY CATCH
FLOUNDERS	130,000	BY CATCH
PACIFIC COD	45,000	BY CATCH
OTHER GROUNDFISH	40,000	BY CATCH
HERRING	10,000	BY CATCH
SQUID	10,000	BY CATCH

FISHING VESSEL IDENTIFICATION FORM (FOREIGN)

Permit Period MARCH 1, 1977 TO DECEMBER 31, 1977
Applied For:

Application No. JA-77-0172
For Use of Issuing Office

State: JAPAN

1. Name of Vessel AKASHI MARU NO.71
2. Vessel No.: Hull No. 219 (TONICHI-318) Registration No. YO1-289
3. Name and Address of Owner
   Name TAIYO FISHERY CO., LTD.
   Address 1-5-1, MARUNOUCHI, CHIYODAKU, TOKYO, 100, JAPAN
   Cable Address OCEANFISH TOKYO
   Name and Address of Charterer
   -
4. Homeport and State of Registry: SHIMONOSEKI, JAPAN
5. Type of Vessel PAIR TRAWLER
6. Tonnage (Gross) 183.99 M.T. (Net) 64.44 M.T.
7. Length 36.55 M. 8. Breadth 6.8 M. 9. Draft 2.20 M.
10. Horsepower 800 shp. 11. Maximum Speed 12.44 kt.
11. Propulsion: Diesel (•), Steam ( ), Diesel/Electric ( ), Other -
13. Date Built MAR., 1968
14. Number and Nationality of Personnel 14. JAPAN
    Officers 6 Crew 8 Other (Specify) -
15. Communications: VHF-FM ( ), AM/SSB, Voice (•), Telegraphy (•), Other 27 MHZ AM/SSB
    International Radio Call Sign JKKC
    Radio Frequencies Monitored A1, 1798.5KHZ (VIA FACTORY BASE SHIP)
    Other Working Frequencies A3J, 27098.5KHZ
    Schedule 2000-0400 (G.M.T.), WATCH TIME: BERING SEA AND ALEUTIAN ISLANDS
16. Navigation Equipment: Loran C (•), Loran A (•), Omega ( ), Decca ( ), Navsat ( ), Radar (•), Fathometer (•), Other -

JA-77-0172

17. Cargo Capacity (MT)
    Salted Fish -
    Fresh Fish 186.00 m^3 (BALE)
    Frozen Fish -
    Fish Meal -
    Other -
18. Cargo Space

	Number	Name
Freezer	-	-
Dry Hold	I, II	FISH HOLD
Tanks	-	-
Other	-	-

SEE THE ATTACHED PAPER I

19. Processing Equipment (Indicate daily capacity,MT)
    -
    -
    -
    -
20. Fisheries for which Permit is Requested:

Ocean Area	Period (From-To)	Species	Contemplated Catch (MT)	Gear to be Used
BERING SEA AND ALEUTIAN ISLANDS	MAY TO OCT.	(SEE THE ATTACHED PAPER II)		BOTTOM TRAWL

21. Name and Address of Agent appointed to receive any legal process issued in the United States:

ATTACHED PAPER I

JA-77-0172

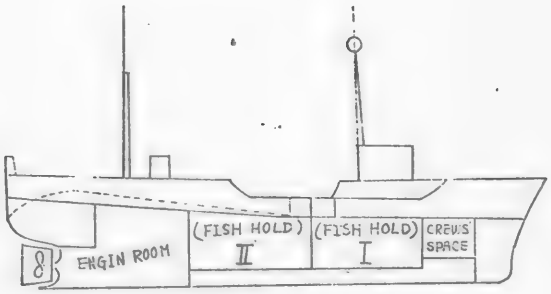

ATTACHED PAPAPER II

JA-77-0172

THIS VESSEL APPLIES FOR FISHING A PORTION OF THE ALLOCATIONS FOR THE SPECIES IN THE OCEAN AREAS DURING FROM MAY TO OCT. AS DESCRIBED BELOW;

BERING SEA AND ALEUTIAN ISLANDS

POLLOCK	800,000 M.T.	
ROCKFISHES	12,000	BY CATCH
[redacted]	7,000	BY CATCH
FLOUNDERS	130,000	BY CATCH
PACIFIC COD	45,000	BY CATCH
OTHER GROUNDFISH	40,000	BY CATCH
HERRING	10,000	BY CATCH
SQUID	10,000	BY CATCH

FISHING VESSEL IDENTIFICATION FORM (FOREIGN)

JA-77-0172

Permit Period Applied For: MARCH 1,1977 TO DECEMBER 31, 1977

Application No. JA-77-0172
For Use of Issuing Office

State: JAPAN

1. Name of Vessel AKASHI MARU No.72
2. Vessel No.: Hull No. [redacted] 220 [redacted] (TONICHI-220) Registration No. YG1-290
3. Name and Address of Owner
   Name TAIYO FISHERY CO., LTD.
   Address 1-5-1, MARUNOUCHI,
   CHIYODA-KU, TOKYO, 100, JAPAN
   Cable Address OCEANFISH TOKYO
   Name and Address of Charterer
   -
   -
   -
   -
4. Homeport and State of Registry: SHIMONOSEKI, JAPAN
5. Type of Vessel PAIR TRAWLER
6. Tonnage (Gross) 182.47 M.T. (Net) 64.77 M.T.
7. Length 36.55 M. 8. Breadth 6.8 M. 9. Draft 2.90 M.
10. Horsepower 800 shp. 11. Maximum Speed 12.39 kt.
11. Propulsion: Diesel (*), Steam ( ), Diesel/Electric ( ),
    Other -
13. Date Built MAR. 1968
14. Number and Nationality of Personnel 12, JAPAN
    Officers 4 Crew 8 Other (Specify) -
15. Communications: VHF-FM ( ), AM/SSB, Voice (*), Telegraphy ( ),
    Other 27MHZ AM/SSB
    International Radio Call Sign --
    Radio Frequencies Monitored A3J, 27096.5KHZ(VIA FACTORY BASE SHIP)
    Other Working Frequencies -
    Schedule 2000-0400 (G.M.T.), WATCH TIME: BERING SEA AND ALEUTIAN ISLANDS
16. Navigation Equipment: Loran C ( ), Loran A ( ), Omega ( ), Decca ( ), Navsat ( ), Radar (*), Fathometer (*),
    Other
17. Cargo Capacity (MT)

Salted Fish	-
Fresh Fish	156.96 M^3 (BALE)
Frozen Fish	-
Fish Meal	-
Other	-

18. Cargo Space

	Number	Name
Freezer	-	-
Dry Hold	I, II	FISH HOLD
Tanks	-	-
Other	-	-

SEE THE ATTACHED PAPER I

19. Processing Equipment (Indicate daily capacity,MT)
    -
    -
    -
    -
20. Fisheries for which Permit is Requested:

Ocean Area	Period (From-To)	Species	Contemplated Catch (MT)	Gear to be Used
RING SEA AND EUTIAN ISLANDS	MAY TO OCT.	(SEE THE ATTACHED PAPER II)		BOTTOM TRAWL

21. Name and Address of Agent appointed to receive any legal process issued in the United States:

ATTACHED PAPER I

JA-77-0173

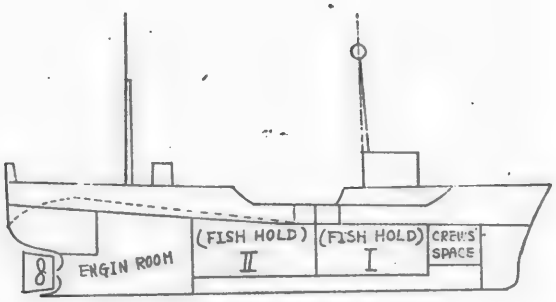

ATTACHED PAPAPER II

JA-77-0173

THIS VESSEL APPLIES FOR FISHING A PORTION OF THE ALLOCATIONS FOR THE SPECIES IN THE OCEAN AREAS DURING FROM MAY TO OCT. AS DESCRIBED BELOW;

BERING SEA AND ALEUTIAN ISLANDS

POLLOCK	800,000 M.T.	
ROCKFISHES	12,000	BY CATCH
BLACK CUD	7,000	BY CATCH
FLOUNDERS	130,000	BY CATCH
PACIFIC COD	45,000	BY CATCH
OTHER GROUNDFISH	40,000	BY CATCH
HERRING	10,000	BY CATCH
SQUID	10,000	BY CATCH

174

FISHING VESSEL IDENTIFICATION FORM (FOREIGN)

Permit Period MARCH 1, 1977 TO
Applied For: DECEMBER 31, 1977

Application No. JA-77-0174
For Use of Issuing Office

State: JAPAN

1. Name of Vessel AKASHI MARU NO.73
2. Vessel No.: Hull No. 第223号 (TONICHI-223) Registration No. YO1-299
3. Name and Address of Owner
   Name TAIYO FISHERY CO., LTD.
   Address 1-8-1, MARUNOUCHI, CHIYODAKU, TOKYO, 100, JAPAN
   Cable Address OCEANFISH TOKYO
   Name and Address of Charterer: -
4. Homeport and State of Registry: SHIMONOSEKI, JAPAN
5. Type of Vessel PAIR TRAWLER
6. Tonnage (Gross) 179.69 M.T. (Net) 64.13 M.T.
7. Length 38.55 M. 8. Breadth 6.8 M. 9. Draft 2.90 M.
10. Horsepower 800 shp. 11. Maximum Speed 12.20 kt.
11. Propulsion: Diesel (•), Steam ( ), Diesel/Electric ( ),
    Other -
13. Date Built JULY, 1968
14. Number and Nationality of Personnel 13, JAPAN
    Officers 5 Crew 8 Other (Specify) -
15. Communications: VHF-FM ( ), AM/SSB, Voice (•), Telegraphy (•),
    Other 27 MHZ AM/SSB
    International Radio Call Sign J M C R
    Radio Frequencies Monitored A1, 1708.5KHZ (VIA FACTORY BASE SHIP)
    Other Working Frequencies A3J, 27008.5KHZ
    Schedule 2000-0400 (G.M.T.), WATCH TIME: BERING SEA AND ALEUTIAN ISLANDS
16. Navigation Equipment: Loran C (•), Loran A (•), Omega ( ), Decca ( ), Navsat ( ), Radar (•), Fathometer (•),
    Other -
    JA-77-0174
17. Cargo Capacity (MT)
    Salted Fish -
    Fresh Fish 186.44 M³ (BALE)
    Frozen Fish -
    Fish Meal -
    Other -
18. Cargo Space

	Number	Name
Freezer	-	-
Dry Hold	I, II	FISH HOLD
Tanks	-	-
Other	-	-

SEE THE ATTACHED PAPER I

19. Processing Equipment (Indicate daily capacity, MT)
    -
    -
    -
    -
20. Fisheries for which Permit is Requested:

Ocean Area	Period (From-To)	Species	Contemplated Catch (MT)	Gear to be Used
BERING SEA AND ALEUTIAN ISLANDS	MAY TO OCT. (SEE THE ATTACHED PAPER II)			BOTTOM TRAWL

21. Name and Address of Agent appointed to receive any legal process issued in the United States:

ATTACHED PAPER I

JA-77-0174

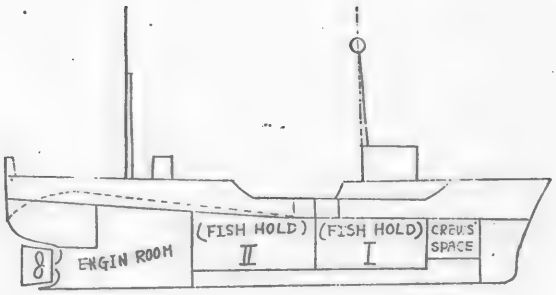

ATTACHED PAPAPER II

JA-77-0174

THIS VESSEL APPLIES FOR FISHING A PORTION OF THE ALLOCATIONS FOR THE SPECIES IN THE OCEAN AREAS DURING PERIOD MAY TO OCT. AS DESCRIBED BELOW;

BERING SEA AND ALEUTIAN ISLANDS

POLLOCK	800,000 M.T.	
ROCKFISHES	12,000	BY CATCH
BLACK COD	7,000	BY CATCH
FLOUNDERS	130,000	BY CATCH
PACIFIC COD	45,000	BY CATCH
OTHER GROUNDFISH	40,000	BY CATCH
HERRING	10,000	BY CATCH
SQUID	10,000	BY CATCH

FISHING VESSEL IDENTIFICATION FORM (FOREIGN)

JA-77-0175

Permit Period Applied For: MARCH 1, 1977 TO DECEMBER 31, 1977

Application No. JA-77-0175 For Use of Issuing Office

State: JAPAN

1. Name of Vessel AKASHI MARU No.75
2. Vessel No.: Hull No. 226号 (TONICHI-226) Registration No. YG1-300
3. Name and Address of Owner / Name and Address of Charterer

Name TAIYO FISHERY CO., LTD. / -

Address 1-5-1, MARUNOUCHI, / -

CHIYODA-KU, TOKYO, 100, JAPAN / -

Cable Address OCEANFISH TOKYO / -

4. Homeport and State of Registry: SHIMONOSEKI, JAPAN
5. Type of Vessel PAIR TRAWLER
6. Tonnage (Gross) 178.74 M.T. (Net) 64.17 M.T.
7. Length 36.55 M. 8. Breadth 6.80 M. 9. Draft 2.90 M.
10. Horsepower 800 shp. 11. Maximum Speed 12.24 kt.
11. Propulsion: Diesel (●), Steam ( ), Diesel/Electric ( ), Other -
13. Date Built AUG. 1968
14. Number and Nationality of Personnel 12, JAPAN

Officers 4 Crew 8 Other (Specify) -

15. Communications: VHF-FM ( ), AM/SSB, Voice (●), Telegraphy ( ), Other 27MHZ AM/SSB

International Radio Call Sign -

Radio Frequencies Monitored A3J, 27098.5KHZ(VIA FACTORY BASE SHIP)

Other Working Frequencies -

Schedule 2000-0400 (G.M.T.), WATCH TIME: BERING SEA AND ALEUTIAN ISLANDS

16. Navigation Equipment: Loran C ( ), Loran A ( ), Omega ( ), Decca ( ), Navsat ( ), Radar (●), Fathometer (●), Other -
17. Cargo Capacity (MT)

Salted Fish	-
Fresh Fish	155.44 M^3 (BALE)
Frozen Fish	-
Fish Meal	-
Other	-

18. Cargo Space

Number		Name
Freezer	-	-
Dry Hold	I, II	FISH HOLD
Tanks	-	-
Other	-	-

SEE THE ATTACHED PAPER I

19. Processing Equipment (Indicate daily capacity,MT) -
20. Fisheries for which Permit is Requested:

Ocean Area	Period (From-To)	Species	Contemplated Catch (MT)	Gear to be Used
BERING SEA AND ALEUTIAN ISLANDS	MAY TO OCT.	(SEE THE ATTACHED PAPER II)		BOTTOM TRAWL

21. Name and Address of Agent appointed to receive any legal process issued in the United States:

ATTACHED PAPER I

JA-77-0176

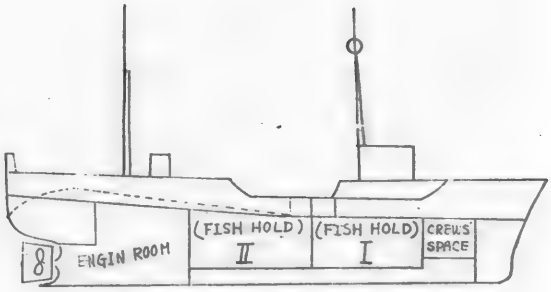

ATTACHED PAPER I

JA-77-0175

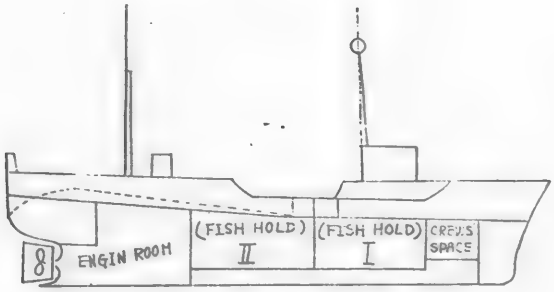

ATTACHED PAPAPER II

JA-77-0175

THIS VESSEL APPLIES FOR FISHING A PORTION OF THE ALLOCATIONS FOR THE SPECIES IN THE OCEAN AREAS DURING FROM MAY TO OCT. AS DESCRIBED BELOW;

BERING SEA AND ALEUTIAN ISLANDS

POLLOCK	800,000 M.T.	
ROCKFISHES	12,000	BY CATCH
[redacted]	7,000	BY CATCH
FLOUNDERS	130,000	BY CATCH
PACIFIC COD	45,000	BY CATCH
OTHER GROUNDFISH	40,000	BY CATCH
[redacted]	10,000	BY CATCH
SQUID	10,000	BY CATCH

FISHING VESSEL IDENTIFICATION FORM (FOREIGN)

Permit Period MARCH 1, 1977 TO
Applied For: DECEMBER 31, 1977

Application No. JA-77-0176
For Use of Issuing Office

State: JAPAN

1. Name of Vessel AKASHI MARU NO.78
2. Vessel No.: Hull No. 東信号 224 号 (TONICHI-224) Registration No. YG1-304
3. Name and Address of Owner / Name and Address of Charterer

Name TAIYO FISHERY CO., LTD. / -
Address 1-8-1, MARUNOUCHI, / -
CHIYODAKU, TOKYO, 100, JAPAN / -
Cable Address OCEANFISH TOKYO / -

4. Homeport and State of Registry: SHIMONOSEKI, JAPAN
5. Type of Vessel PAIR TRAWLER
6. Tonnage (Gross) 181.16 M.T. (Net) 64.82 M.T.
7. Length 36.55 M. 8. Breadth 6.8 M. 9. Draft 2.90 M.
10. Horsepower 800 shp. 11. Maximum Speed 12.31 kt.
11. Propulsion: Diesel (•), Steam ( ), Diesel/Electric ( ), Other -
13. Date Built SEP., 1968
14. Number and Nationality of Personnel 13, JAPAN

Officers 5 Crew 8 Other (Specify) -

15. Communications: VHF-FM ( ), AM/SSB, Voice (•), Telegraphy (•), Other 27 MHZ AM/SSB

International Radio Call Sign J M C U
Radio Frequencies Monitored A1, 1798.5KHZ (VIA FACTORY BASE SHIP)
Other Working Frequencies A3J, 27098.5KHZ
Schedule 2000-0400 (G.M.T.) WATCH TIME ; BERING SEA AND ALEUTIAN ISLANDS

JA-77-0176

16. Navigation Equipment: Loran C (•), Loran A (•), Omega ( ),
Decca ( ), Navsat ( ), Radar (•), Fathometer (•),
Other -

17. Cargo Capacity (MT)

Salted Fish	-
Fresh Fish	155.44 M^3 (BALE)
Frozen Fish	-
Fish Meal	-
Other	-

18. Cargo Space

Number		Name
Freezer	-	-
Dry Hold	I, II	FISH HOLD
Tanks	-	-
Other	-	-

SEE THE ATTACHED PAPER I

19. Processing Equipment (Indicate daily capacity,MT)
-
-
-
-

20. Fisheries for which Permit is Requested:

Ocean Area	Period (From-To)	Species	Contemplated Catch (MT)	Gear to be Used
BERING SEA AND ALEUTIAN ISLANDS	MAY TO OCT.	(SEE THE ATTACHED PAPER II)		BOTTOM TRAWL

21. Name and Address of Agent appointed to receive any legal process issued in the United States:

ATTACHED PAPAPER I

JA-77-0176

THIS VESSEL APPLIES FOR FISHING A PORTION OF THE ALLOCATIONS FOR THE SPECIES IN THE OCEAN AREAS DURING FROM MAY TO OCT. AS DESCRIBED BELOW;

BERING SEA AND ALEUTIAN ISLANDS

POLLOCK	800,000 M.T.	
ROCKFISHES	12,000	BY CATCH
BLACK COD	7,000	BY CATCH
FLOUNDERS	120,000	BY CATCH
PACIFIC COD	45,000	BY CATCH
OTHER GROUNDFISH	40,000	BY CATCH
HERRING	10,000	BY CATCH
SQUID	10,000	BY CATCH

FISHING VESSEL IDENTIFICATION FORM (FOREIGN)

Permit Period Applied For: MARCH 1, 1977 TO DECEMBER 31, 1977

Application No. JA-77-0177
For Use of Issuing Office

State: JAPAN

1. Name of Vessel AKASHI MARU No.77
2. Vessel No.: Hull No. 第225番 (TOWICHI-225) Registration No. TG1-305
3. Name and Address of Owner / Name and Address of Charterer
   Name: TAIYO FISHERY CO., LTD. / -
   Address: 1-5-1, MARUNOUCHI, / -
   CHIYODA-KU, TOKYO, 100, JAPAN / -
   Cable Address: OCEANFISH TOKYO / -
4. Homeport and State of Registry: SHIMONOSEKI, JAPAN
5. Type of Vessel PAIR TRAWLER
6. Tonnage (Gross) 179.77 M.T. (Net) 64.50 M.T.
7. Length 36.55 M. 8. Breadth 6.80 M. 9. Draft 2.90 M.
10. Horsepower 800 shp. 11. Maximum Speed 12.40 kt.
11. Propulsion: Diesel (•), Steam ( ), Diesel/Electric ( ),
    Other -
13. Date Built OCT. 1968
14. Number and Nationality of Personnel 13, JAPAN
    Officers 4 Crew 8 Other (Specify) -
15. Communications: VHF-FM ( ), AM/SSB, Voice (•), Telegraphy ( ),
    Other 27MHZ AM/SSB
    International Radio Call Sign -
    Radio Frequencies Monitored A3J, 27098.5KHZ(VIA FACTORY BASE SHIP)
    Other Working Frequencies -
    Schedule 2000-0400 (G.M.T.) WATCH TIME: BERING SEA AND ALEUTIAN ISLANDS

JA-77-0177

16. Navigation Equipment: Loran C ( ), Loran A ( ), Omega ( ),
Decca ( ), Navsat ( ), Radar (•), Fathometer (•),
Other -

17. Cargo Capacity (MT)

Salted Fish	-
Fresh Fish	155.44 M^3 (BALE)
Frozen Fish	-
Fish Meal	-
Other	-

18. Cargo Space

Number		Name
Freezer	-	-
Dry Hold	I, II	FISH HOLD
Tanks	-	-
Other	-	-

SEE THE ATTACHED PAPER I

19. Processing Equipment (Indicate daily capacity,MT)
-
-
-
-

20. Fisheries for which Permit is Requested:

Ocean Area	Period (From-To)	Species	Contemplated Catch (MT)	Gear to be Used
BERING SEA AND ALEUTIAN ISLANDS	MAY TO OCT.	(SEE THE ATTACHED PAPER II)		BOTTOM TRAWL

21. Name and Address of Agent appointed to receive any legal process issued in the United States:

ATTACHED PAPER I

JA-77-0177

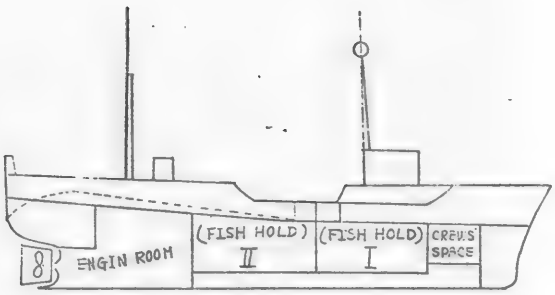

ATTACHED PAPAPER II

JA-77-0177

THIS VESSEL APPLIES FOR FISHING A PORTION OF THE ALLOCATIONS FOR THE SPECIES IN THE OCEAN AREAS DURING FROM MAY TO OCT. AS DESCRIBED BELOW;

BERING SEA AND ALEUTIAN ISLANDS

POLLOCK	800,000 M.T.	
ROCKFISH	12,000	BY CATCH
BLACK COD	7,000	BY CATCH
FLOUNDERS	130,000	BY CATCH
PACIFIC COD	45,000	BY CATCH
OTHER GROUNDFISH	40,000	BY CATCH
HERRING	10,000	BY CATCH
SQUID	10,000	BY CATCH

FISHING VESSEL IDENTIFICATION FORM (FOREIGN)

Permit Period Applied For: MARCH 1, 1977 TO DECEMBER 31, 1977

Application No. JA-77-0178
For Use of Issuing Office

State: JAPAN

1. Name of Vessel AKASHI MARU NO.18
2. Vessel No.: Hull No. 204 (TONICHI-204) Registration No. YG1-239
3. Name and Address of Owner / Name and Address of Charterer
   Name: TAIYO FISHERY CO., LTD. / -
   Address: 1-5-1, MARUNOUCHI, / -
   CHIYODAKU, TOKYO, 100, JAPAN / -
   Cable Address: OCEANFISH TOKYO / -
4. Homeport and State of Registry: SHIMONOSEKI, JAPAN
5. Type of Vessel: PAIR TRAWLER
6. Tonnage (Gross) 206.38 M.T. (Net) 71.13 M.T.
7. Length 37.50 M. 8. Breadth 7.0 M. 9. Draft 3.00 M.
10. Horsepower 650 shp. 11. Maximum Speed 11.6 kt.
12. Propulsion: Diesel (•), Steam ( ), Diesel/Electric ( ),
    Other -
13. Date Built MAR., 1967
14. Number and Nationality of Personnel 12, JAPAN
    Officers 5 Crew 7 Other (Specify) -
15. Communications: VHF-FM ( ), AM/SSB, Voice (•), Telegraphy (•)
    Other 27 MHZ AM/SSB
    International Radio Call Sign J A A X
    Radio Frequencies Monitored A1, 1798.5KHZ (VIA FACTORY BASE SHIP)
    Other Working Frequencies A3J, 27098.5KHZ
    Schedule 2000-0400 (G.M.T.), WATCH TIME: BERING SEA AND ALEUTIAN ISLANDS

JA-77-0178

16. Navigation Equipment: Loran C (•), Loran A (•), Omega ( ),
    Decca ( ), Navsat ( ), Radar (•), Fathometer (•),
    Other -
17. Cargo Capacity (MT)
    Salted Fish -
    Fresh Fish 173.40 M^3 (BALE)
    Frozen Fish -
    Fish Meal -
    Other -
18. Cargo Space

	Number	Name
Freezer	-	-
Dry Hold	I, II	FISH HOLD
Tanks	-	-
Other	-	-

SEE THE ATTACHED PAPER I

19. Processing Equipment (Indicate daily capacity,MT)
    -
    -
    -
    -
20. Fisheries for which Permit is Requested:

Ocean Area	Period (From-To)	Species	Contemplated Catch (MT)	Gear to be Used
BERING SEA AND ALEUTIAN ISLANDS	MAY TO OCT.	(THIS VESSEL HAS NO FISHING GEAR, ONLY RESEARCHES WITH ECHO SOUNDER.)		

21. Name and Address of Agent appointed to receive any legal process issued in the United States:

ATTACHED PAPER I

JA-77-078

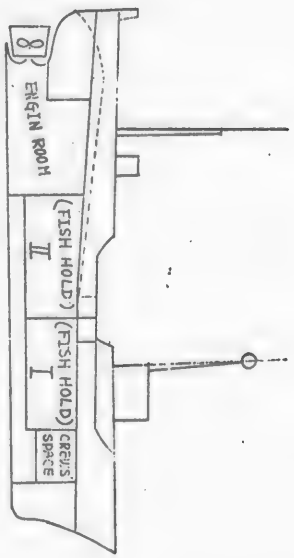

THE ATTACHED PAPER II

JA-77-078

This vessel applies for fishing a portion of the allocations for the species in the ocean areas as described below:

Atlantic

Loligo	17,000 MT
Illex	4,900
Butterfish	3,300
Other finfish	7,000
All finfish plus squid	25,000

Contemplated catch of bycatch species listed below will not exceed percentage or weight stipulated in ICNAF regulations.

Red Hake
Silver Hake
Mackerel
Redfish
Pollock
Yellowtail Flounder
Other Flounders
Eel
Haddock
Herring

TYPE OF FISHERY MOTHERSHIP DRAGNET FISHERY (SURIMI)

HOYO FLEET

VESSEL HULL NUMBER (LICENCE NUMBER)	NAME OF LICENSEE (UNDER JAPANESE LAW)	NAME OF VESSEL	GROSS TONNAGE (M.T.)	VESSEL REGISTRATION NUMBER	OCEAN AREA	TYPE OF VESSEL
宝幸丸 51号 (TOHO-51)	HOKUYO SUISAN CO., LTD.	HOYO MARU	14195.56	TK1-531	A	FACTORY BASE SHIP
第501号 (TOHO-501)	UNFIXED					
第502号 (TOHO-502)						
第503号 (TOHO-503)	HOKUYO SUISAN CO., LTD.	TENYU MARU No.21	124.61	HK1-295	A	DANISH SEINER
第504号 (TOHO-505)	HOKUYO SUISAN CO., LTD.	YURYO MARU No.35	124.97	AM1-218	A	DANISH SEINER
第506号 (TOHO-506)	HOKUYO SUISAN CO., LTD.	TENYU MARU No.18	124.51	HK1-454	A	DANISH SEINER
第507号 (TOHO-507)	HOKUYO SUISAN CO., LTD.	SOHO MARU No.38	124.86	AM1-172	A	DANISH SEINER
第508号 (TOHO-508)	HOKUYO SUISAN CO., LTD.	SOHO MARU No.68	124.83	AM1-150	A	DANISH SEINER
第510号 (TOHO-510)	HOKUYO SUISAN CO., LTD.	KAKUYO MARU No.1	194.36	HS1-431	A	PAIR TRAWLER
第511号 (TOHO-511)	HOKUYO SUISAN CO., LTD.	KAKUYO MARU No.2	194.56	HS1-432	A	PAIR TRAWLER
第512号 (TOHO-512)	HOKUYO SUISAN CO., LTD.	KAKUYO MARU No.3	194.74	HS1-437	A	PAIR TRAWLER

- 1 -

VESSEL HULL NUMBER (LICENCE NUMBER)	NAME OF LICENSEE (UNDER JAPANESE LAW)	NAME OF VESSEL	GROSS TONNAGE (M.T.)	VESSEL REGISTRATION NUMBER	OCEAN AREA	TYPE OF VESSEL
第513号 (TOHO-513)	HOKUYO SUISAN CO., LTD.	KAKUYO MARU No.5	194.76	HS1-438	A	PAIR TRAWLER
第514号 (TOHO-514)	HOKUYO SUISAN CO., LTD.	KAKUYO MARU No.7	199.54	HS1-543	A	PAIR TRAWLER
第515号 (TOHO-515)	HOKUYO SUISAN CO., LTD.	KAKUYO MARU No.8	199.15	HS1-544	A	PAIR TRAWLER
第518号 (TOHO-518)	HOKUYO SUISAN CO., LTD.	MEIGEN MARU No.36	113.39	YG1-320	A	PAIR TRAWLER
第519号 (TOHO-519)	HOKUYO SUISAN CO., LTD.	MEIGEN MARU No.37	114.97	YG1-321	A	PAIR TRAWLER
第520号 (TOHO-520)	HOKUYO SUISAN CO., LTD.	NITTO MARU No.31	174.27	YG1-276	A	PAIR TRAWLER
第521号 (TOHO-521)	HOKUYO SUISAN CO., LTD.	NITTO MARU No.32	172.88	YG1-277	A	PAIR TRAWLER
第522号 (TOHO-522)	HOKUYO SUISAN CO., LTD.	NITTO MARU No.35	174.44	YG1-278	A	PAIR TRAWLER
第523号 (TOHO-523)	HOKUYO SUISAN CO., LTD.	NITTO MARU No.36	172.84	YG1-279	A	PAIR TRAWLER
第524号 (TOHO-524)	HOKUYO SUISAN CO., LTD.	SOHO MARU No.85	349.71	AM1-128	A	STERN TRAWLER

NOTE: A: BERING SEA AND ALEUTIAN ISLANDS
B: GULF OF ALASKA
C: WASHINGTON OREGON CALIFORNIA
D: CENTRAL PACIFIC
E: ATLANTIC

- 2 -

FISHING VESSEL IDENTIFICATION FORM (FOREIGN)

Permit Period Applied For: MARCH 1, 1977 TO DECEMBER 31, 1977

Application No. JA-77-0190
For Use of Issuing Office

State: JAPAN

1. Name of Vessel HOYO MARU
2. Vessel No.: Hull No. 第51号 (TJH0-51) Registration No. TK1-331
3. Name and Address of Owner
   Name HOKUYO SUISAN CO., LTD.
   Address 9-13 TSUKIJI 7-CHOME, CHUOKU, TOKYO, JAPAN
   Cable Address HOKUYO SUISAN TOKIO
   Name and Address of Charterer: -
4. Homeport and State of Registry: TOKYO, JAPAN
5. Type of Vessel FACTORY BASE SHIP
6. Tonnage (Gross) 14195.56 M.T. (Net) 7526.53 M.T.
7. Length 167.19 M. 8. Breadth 21.4 M. 9. Draft 8.03 M.
10. Horsepower 7000 shp. 11. Maximum Speed 14.5 kt.
11. Propulsion: Diesel (•), Steam ( ), Diesel/Electric ( ),
    Other -
13. Date Built SEPTEMBER 1951
14. Number and Nationality of Personnel 412, JAPAN
    Officers 15 Crew 50 Other (Specify) 347
    SEE THE ATTACHED PAPER I
15. Communications: VHF-FM (•), AM/SSB, Voice (•), Telegraphy (•),
    Other -
    International Radio Call Sign J Q Q V
    Radio Frequencies Monitored 500KHZ, 2091KHZ, 2182KHZ
    Other Working Frequencies SEETHE ATTACHED PAPER I
    Schedule WATCH TIME; BERING SEA AND ALEUTIAN ISLANDS 24HRS.

JA-77-0190

16. Navigation Equipment: Loran C (•), Loran A (•), Omega ( ), Decca ( ), Hawsat ( ), Radar (•), Fathometer (•),
    Other -
17. Cargo Capacity (MT)
    Salted Fish
    Fresh Fish
    Frozen Fish 2000 M.T.
    Fish Meal 2800 M.T.
    Other 950 M.T. (FISH OIL AND SOLUBLE)
18. Cargo Space Number / Name
    Freezer
    Dry Hold
    Tanks
    Other
    SEE THE ATTACHED PAPER II
19. Processing Equipment (Indicate daily capacity,MT)

FISH MEAL PLANT	2 SETS	140 M.T./ DAY	(MAX.)
FISH OIL PLANT	8 SETS	40 M.T./ DAY	(MAX.)
FRASH FREEZER	28 SETS	160 M.T./ DAY	(MAX.)
SURIMI PRODUCER	1 SET	150 M.T./ DAY	(MAX.)

20. Fisheries for which Permit is Requested:

Ocean Area	Period (From-To)	Species	Conteplated Catch (MT)	Gear to be Used
BERING SEA AND ALEUTIAN ISLANDS	MAY 1977 TO OCT. 1977			

SEE THE ATTACHED PAPER III

21. Name and Address of Agent appointed to receive any legal process issued in the United States:

PAPER I

JA-77-0190

14. Number and Nationality of Personnel :

    Other (Specify)
    Superintendents
    Wokers
    Goverment Inspector

15. Communications :

    Other Working Frequencies
    A1 4-22MHZ (24, T2, U4, 18)
    A3J 1685KHZ

PAPER II

HOYO MARU
LOWER HOLD

JA-77-0190

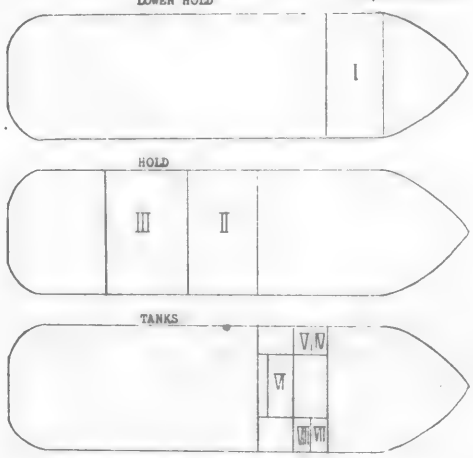

I: NO. 1 FISH MEAL HOLD
II: NO. 2 FISH MEAL HOLD
III: FROZEN FISH HOLD
IV: NO. 1 FISH OIL TANK
V: NO. 1 FISH SOLUBLE TANK
VI: NO. 3 FISH OIL TANK
VII: NO. 2 FISH OIL TANK
VIII: NO. 2 FISH SOLUBLE TANK

PAPER III

JA-77-0190

This fleet, HOYO-MARU as mothership, applies for fishing a portion of the allocations for the species in the ocean areas as described below.

Bering Sea and Aleutian Islands,

Pollock	800,000 M.T.	
Rockfishes	12,000 M.T.	bycatch
Black Cod	7,000 M.T.	bycatch
Flounders	130,000 M.T.	bycatch
Pacific Cod	45,000 M.T.	bycatch
Other Groundfish	40,000 M.T.	bycatch
Herring	10,000 M.T.	bycatch
Squid	10,000 M.T.	bycatch

FISHING VESSEL IDENTIFICATION FORM (FOREIGN) 200

Permit Period Applied For: MARCH 1, 1977 TO DEC. 31, 1977

Application No. JA-77-0200 For Use of Issuing Office

State: JAPAN

1. Name of Vessel TENYU MARU NO. 21
2. Vessel No.: Hull No. [illegible] 503 [illegible] (TCHO-503) Registration No. HK1-295
3. Name and Address of Owner / Name and Address of Charterer

Name and Address of Owner	Name and Address of Charterer
Name ISE GYOGYOBU CO., LTD.	HOKUYO SUISAN CO., LTD.
Address 12-3, NISHIKICHO, OTARU-CITY, HOKKAIDO, JAPAN	0-13,TSUKIJI 7CHOME, CHUO-KU,TOKYO,JAPAN
Cable Address	HOKUYO SUISAN TOKYO

4. Homeport and State of Registry: OTARU, JAPAN
5. Type of Vessel DANISH SEINER
6. Tonnage (Gross) 124.61 M.T. (Net) 43.54 M.T.
7. Length 35.05 M. 8. Breadth 7.00 M. 9. Draft 2.45 M.
10. Horsepower 1200 shp. 11. Maximum Speed 12.76 kt.
11. Propulsion: Diesel (•), Steam ( ), Diesel/Electric ( ), Other –
13. Date Built JULY 22, 1969
14. Number and Nationality of Personnel 19, JAPAN
    Officers 6 Crew 13 Other (Specify) –
15. Communications: VHF-FM ( ), AM/SSB, Voice (•), Telegraphy (•), Other –
    International Radio Call Sign JDFU
    Radio Frequencies Monitored A1 1686.5KHZ(VIA FACTORY BASE SHIP
    Other Working Frequencies A3J 2709.5 OR27398.5KHZ (VIA FACTORY SHIP)
    Schedule WATCH TIME:BERING SEA AND ALEUTIAN ISLANDS 20:00-04:00 (G.M.T.)

16. Navigation Equipment: Loran C (•), Loran A (•), Omega ( ), JA-77-0200
    Decca ( ), Navsat ( ), Radar (•), Fathometer (•),
    Other –
17. Cargo Capacity (MT)
    Salted Fish
    Fresh Fish 68.6 M.T.
    Frozen Fish
    Fish Meal
    Other
18. Cargo Space

Number	Name
SEE THE ATTACHED PAPER I	
Freezer	
Dry Hold	
Tank	
Other I II	FISH HOLD

19. Processing Equipment (Indicate daily capacity,MT)
20. Fisheries for which Permit is Requested:

Ocean Area	Period (From-To)	Species	Contemplated Catch (MT)	Gear to be Used
BERING SEA AND ALEUTIAN ISLANDS	MAY 1977 TO OCT. 1977	SEE THE ATTACHED PAPER II		BOTTOM TRAWL

21. Name and Address of Agent appointed to receive any legal process issued in the United States:

TENYU MARU NO.21

PAPER I

JA-77-0200

I:FISH HOLD NO.1
II:FISH HOLD NO. 2

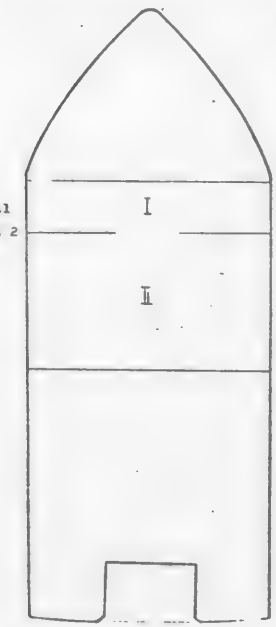

THE ATTACHED PAPER II

JA-77-0200

This vessel applies for fishing a portion of the allocations for the species in the ocean areas as described below:

• Bering Sea and Aleutian Islands

Pollock	800,000 MT	
Rockfishes	12,000	bycatch
Black Cod	7,000	bycatch
Flounders	130,000	bycatch
Pacific Cod	45,000	bycatch
Other Groundfish	40,000	bycatch
Herring	10,000	bycatch
Squid	10,000	bycatch

FISHING VESSEL IDENTIFICATION FORM (FOREIGN)

201

Permit Period Applied For: MARCH 1, 1977 TO DEC. 31, 1977

Application No. JA-77-0201 For Use of Issuing Office

State: JAPAN

1. Name of Vessel YURYO MARU NO. 35
2. Vessel No.: Hull No. 東洋 505 号 (TOYO-505) Registration No. AM1-218
3. Name and Address of Owner / Name and Address of Charterer

Owner	Charterer
Name YURYO GYOGYO CO., LTD.	[illegible] SUISAN CO., LTD.
Address 12-4, SHIOMICHI, MINATO-CHO, HACHINOHE-CITY, AOMORI-KEN, JAPAN	0-13, TSUKIJI 2-CHOME, [illegible]-KU, TOKYO, JAPAN
Cable Address	[illegible] SUISAN TOKYO

4. Homeport and State of Registry: HACHINOHE, JAPAN
5. Type of Vessel DANISH SEINER
6. Tonnage (Gross) 124.97 M.T. (Net) 42.50 M.T.
7. Length 32.05 M. 8. Breadth 7.34 M. 9. Draft 2.35 M.
10. Horsepower 1300 shp. 11. Maximum Speed 12.6 kt.
11. Propulsion: Diesel (•), Steam ( ), Diesel/Electric ( ), Other -
13. Date Built DEC. 1973
14. Number and Nationality of Personnel 19, JAPAN
    Officers 6 Crew 13 Other (Specify) -
15. Communications: VHF-FM ( ), AM/SSB, Voice (•), Telegraphy (•), Other -
    International Radio Call Sign JCTD
    Radio Frequencies Monitored A1 1686.0KHZ(VIA FACTORY) (VIA SHIP)
    Other Working Frequencies A3J 2700.5 OR 2730.5KHZ (VIA FACTORY) (VIA PASS SHIP)
    Schedule WATCH TIME (BERING SEA AND ALEUTIAN ISLANDS) [illegible] - 04:00 (G.M.T.)

JA-77-0201

16. Navigation Equipment: Loran C (•), Loran A (•), Omega ( ), Decca ( ), Navsat ( ), Radar (•), Fathometer (•), Other -
17. Cargo Capacity (MT)

Salted Fish		
Fresh Fish	7[illegible].0 M.T.	
Frozen Fish		
Fish Meal		
Other		

18. Cargo Space

Number	Name
SEE THE ATTACHED PAPER I	
Freezer	
Dry Hold	
Tanks	
Other I, II	FISH HOLD

19. Processing Equipment (Indicate daily capacity, MT)

20. Fisheries for which Permit is Requested:

Ocean Area	Period (From-To)	Species	Contemplated Catch (MT)	Gear to be Used
BERING SEA AND ALEUTIAN ISLANDS	MAY 1977 TO OCT. 1977	SEE THE ATTACHED PAPER II		BOTTOM TRAWL

21. Name and Address of Agent appointed to receive any legal process issued in the United States:

YURYO MARU NO.35 JA-77-0201

PAPER I

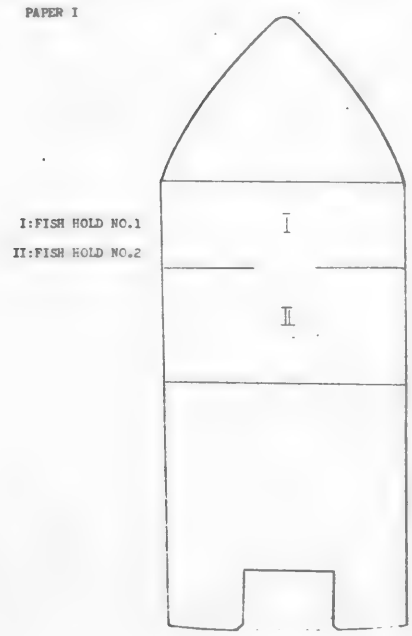

JA-77-0201

THE ATTACHED PAPER II

This vessel applies for fishing a portion of the allocations for the species in the ocean areas as described below;

Bering Sea and Aleutian Islands

Pollock	800,000 MT	
Rockfishes	12,000	bycatch
Black Cod	7,000	bycatch
Flounders	130,000	bycatch
Pacific Cod	45,000	bycatch
Other Groundfish	40,000	bycatch
Herring	10,000	bycatch
Squid	10,000	bycatch

FISHING VESSEL IDENTIFICATION FORM (FOREIGN) 202

Permit Period Applied For: MARCH 1, 1977 TO DEC. 31, 1977

Application No. JA-77-0202 For Use of Issuing Office

State: JAPAN

1. Name of Vessel TENYU MARU NO. 19
2. Vessel No.: Hull No. [illegible] 506 (TOMC-506) Registration No. HY1-454
3. Name and Address of Owner / Name and Address of Charterer

Owner	Charterer
Name ISE GYOGYOBU CO., LTD.	HOKUYO SUISAN CO., LTD.
Address 12-3, NISHIKICHO, OTARU-CITY, HOKKAIDO, JAPAN	9-13, TSUKIJI 7-CHOME, CHUO-KU, TOKYO, JAPAN
Cable Address	HOKUYO SUISAN TOKYO

4. Homeport and State of Registry: OTARU, JAPAN
5. Type of Vessel DANISH SEINER
6. Tonnage (Gross) 124.51 M.T. (Net) 48.30 M.T.
7. Length 31.21 M. 8. Breadth 7.10 M. 9. Draft 2.42 M.
10. Horsepower 1300 shp. 11. Maximum Speed 12.45 kt.
11. Propulsion: Diesel (•), Steam ( ), Diesel/Electric ( ), Other -
13. Date Built SEP. 1971
14. Number and Nationality of Personnel 19, JAPAN
Officers 6 Crew 13 Other (Specify) -
15. Communications: VHF-FM ( ), AM/SSB, Voice (•), Telegraphy (•), Other -
International Radio Call Sign JJOC
Radio Frequencies Monitored A1 1686.5 HZ (VIA FACTORY BASE SHIP)
Other Working Frequencies A3J 27304.5, or 27308.5KHZ (VIA FACTORY BASE SHIP)
Schedule WATCH TIME: BERING SEA AND ALEUTIAN ISLANDS 20:00-04:00 (G.M.T.)

JA-77-0202

16. Navigation Equipment: Loran C (•), Loran A (•), Omega ( ), Decca ( ), Navsat ( ), Radar (•), Fathometer (•), Other -
17. Cargo Capacity (MT)
Salted Fish
Fresh Fish 74.8 M.T.
Frozen Fish
Fish Meal
Other
18. Cargo Space (Number / Name)
Freezer
Dry Hold
Tanks
Other I II FISH HOLD
SEE THE ATTACHED PAPER I
19. Processing Equipment (Indicate daily capacity, MT)
20. Fisheries for which Permit is Requested:

Ocean Area	Period (From-To)	Species	Contemplated Catch (MT)	Gear to be Used
BERING SEA AND ALEUTIAN ISLANDS		SEE THE ATTACHED PAPER II		BOTTOM TRAWL

21. Name and Address of Agent appointed to receive any legal process issued in the United States:

TENYU MARU NO.18 JA-77-0202

PAPER I



I:FISH HOLD NO.1

II:FISH HOLD NO.2

JA-77-0202

THE ATTACHED PAPER II

This vessel applies for fishing a portion of the allocations for the species in the ocean areas as described below:

Bering Sea and Aleutian Islands

Pollock	800,000 MT	
Rockfishes	12,000	bycatch
Black Cod	7,000	bycatch
Flounders	130,000	bycatch
Pacific Cod	45,000	bycatch
Other Groundfish	40,000	bycatch
Herring	10,000	bycatch
Squid	10,000	

203

FISHING VESSEL IDENTIFICATION FORM (FOREIGN)

Permit Period Applied For: MARCH 1, 1977 TO DEC. 31, 1977

Application No. JA-77-0203 For Use of Issuing Office

State: JAPAN

1. Name of Vessel SOHO MARU NO. 38
2. Vessel No.: Hull No. 東海 507 (TOHO-507) Registration No. AM1-172
3. Name and Address of Owner / Name and Address of Charterer

Owner	Charterer
Name FUKUSHIMA GYOGYO CO., LTD.	HOKUYO SUISAN CO., LTD.
Address 57, KANISAME, SAMEMACHI, HACHINOHE-CITY, AOMORI-KEN, JAPAN	9-13, TSUKIJI 2-CHOME, CHUO-KU, TOKYO, JAPAN
Cable Address	HOKUYO SUISAN TOKYO

4. Homeport and State of Registry: HACHINOHE, JAPAN
5. Type of Vessel DANISH SEINER
6. Tonnage (Gross) 124.86 M.T. (Net) 39.91 M.T.
7. Length 30.73 M. 8. Breadth 7.10 M. 9. Draft 2.37 M.
10. Horsepower 1200 shp. 11. Maximum Speed 12.5 kt.
11. Propulsion: Diesel (•), Steam ( ), Diesel/Electric ( ), Other -
13. Date Built DEC. 1920
14. Number and Nationality of Personnel 19, JAPAN
    Officers 6 Crew 13 Other (Specify) -
15. Communications: VHF-FM ( ), AM/SSB, Voice (•), Telegraphy (•), Other -
    International Radio Call Sign JAFR
    Radio Frequencies Monitored A1 1686.5KHZ(VIA FACTORY BASE SHIP)
    Other Working Frequencies A3J 27094.5,OR 27398.5KHZ (VIA FACTORY BASE SHIP)
    Schedule WATCH TIME:BERING SEA AND ALEUTIAN ISLNDS 20:00-04:00 (G.M.T.)

JA-77-0203

16. Navigation Equipment: Loran C (•), Loran A (•), Omega ( ), Decca ( ), Navsat ( ), Radar (•), Fathometer (•), Other -
17. Cargo Capacity (MT)
    Salted Fish
    Fresh Fish 69.0 M.T.
    Frozen Fish
    Fish Meal
    Other
18. Cargo Space (Number / Name): SEE THE ATTACHED PAPER I
    Freezer
    Dry Hold
    Tanks
    Other I. E FISH HOLD
19. Processing Equipment (Indicate daily capacity,MT)
20. Fisheries for which Permit is Requested:

Ocean Area	Period (From-To)	Species	Contemplated Catch (MT)	Gear to be Used
BERING SEA AND ALEUTIAN ISLANDS	MAY 1977 TO OCT.1977	SEE THE ATTACHED PAPER II		BOTTOM TRAWL

21. Name and Address of Agent appointed to receive any legal process issued in the United States:

SOHO MARU NO.38 JA-77-0203

PAPER I

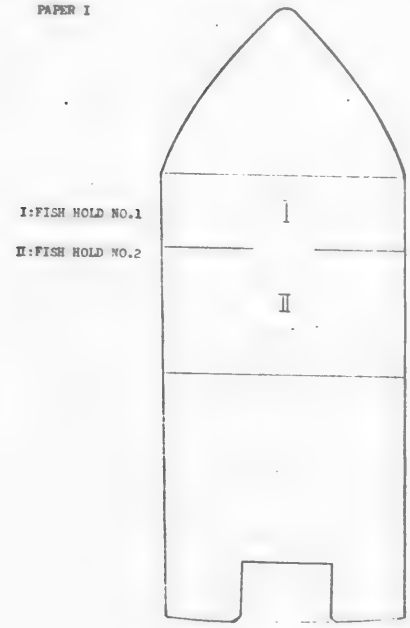

JA-77-0203

THE ATTACHED PAPER I

This vessel applies for fishing a portion of the allocations for the species in the ocean areas as described below;

Bering Sea and Aleutian Islands

Pollock	800,000 MT	
Rockfishes	12,000	bycatch
Black Cod	7,000	bycatch
Flounders	130,000	bycatch
Pacific Cod	45,000	bycatch
Other Groundfish	40,000	bycatch
Herring	10,000	bycatch
Squid	10,000	bycatch

FISHING VESSEL IDENTIFICATION FORM (FOREIGN) 204

Permit Period Applied For: MARCH 1, 1977 TO DEC. 31, 1977

Application No. JA-77-0204 For Use of Issuing Office

State: JAPAN

1. Name of Vessel SOHO MARU NO. 68
2. Vessel No.: Hull No. ~~[illegible]~~ (TGHC-508) Registration No. AM1-150
3. Name and Address of Owner / Name and Address of Charterer

Name FUKUSHIMA GYOGYO CO., LTD. / HOKUYO SUISAN CO., LTD.

Address 57, KAMISAME, SAMEMACHI, HACHINOHE-CITY, AOMORI-KEN, JAPAN / 9-13, TSUKIJI 7-CHOME, CHUO-KU, TOKYO, JAPAN

Cable Address / HOKUYO SUISAN TOKYO

4. Homeport and State of Registry: HACHINOHE, JAPAN
5. Type of Vessel DANISH SEINER
6. Tonnage (Gross) 124.83 M.T. (Net) 44.35 M.T.
7. Length 32.39 M. 8. Breadth 7.00 M. 9. Draft 2.39 M.
10. Horsepower 1200 shp. 11. Maximum Speed 12.3 kt.
11. Propulsion: Diesel (•), Steam ( ), Diesel/Electric ( ), Other -
13. Date Built OCT. 1970
14. Number and Nationality of Personnel 19, JAPAN

Officers 6 Crew 13 Other (Specify) -

15. Communications: VHF-FM ( ), AM/SSB, Voice (•), Telegraphy (•), Other -

International Radio Call Sign JADF

Radio Frequencies Monitored A1 1626.5KHZ(VIA FACTORY BASE SHIP)

Other Working Frequencies A3J 2700/4.5,OR 2730/8.5KHZ (VIA FACTORY BASE SHIP)

Schedule WATCH TIME:BERING SEA AND ALEUTIAN ISLANDS 20:00-04:00 (G.M.T.)

JA-77-0204

16. Navigation Equipment: Loran C (•), Loran A (•), Omega ( ), Decca ( ), Navsat ( ), Radar (•), Fathometer (•), Other -
17. Cargo Capacity (MT)

Salted Fish	
Fresh Fish	70.0 M.T.
Frozen Fish	
Fish Meal	
Other	

18. Cargo Space

Number	Name
Freezer	SEE THE ATTACHED PAPER I
Dry Hold	
Tanks	
Other I, II	FISH HOLD

19. Processing Equipment (Indicate daily capacity,MT)

20. Fisheries for which Permit is Requested:

Ocean Area	Period (From-To)	Species	Contemplated Catch (MT)	Gear to be Used
BERING SEA AND ALEUTIAN ISLANDS	MAY 1977 TO OCT. 1977	SEE THE ATTACHED PAPER II		BOTTOM TRAWL

21. Name and Address of Agent appointed to receive any legal process issued in the United States:

SOHO MARU NO.68 JA-77-0204

PAPER I

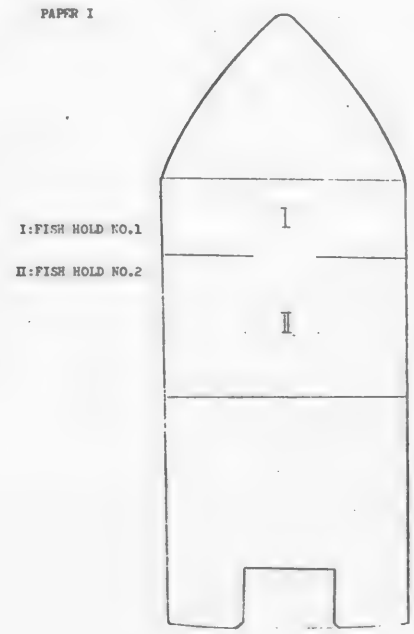

JA-77-0204

THE ATTACHED PAPER I

This vessel applies for fishing a portion of the allocations for the species in the ocean areas as described below;

Bering Sea and Aleutian Islands

Pollock	800,000 MT
Rockfishes	12,000
Black Cod	7,000
Flounders	150,000
Pacific Cod	45,000
Other Groundfish	40,000
Herring	10,000
Squid	10,000

} bycatch

210

FISHING VESSEL IDENTIFICATION FORM (FOREIGN)

Permit Period Applied For: MARCH 1, 1977 TO DEC. 31, 1977

Application No. JA-77-0210 For Use of Issuing Office

State: JAPAN

1. Name of Vessel KAKUYO MARU NO. 1
2. Vessel No.: Hull No. TOSO 510 (TOSO-510) Registration No. NS1-431
3. Name and Address of Owner / Name and Address of Charterer

Name HOKUYO SUISAN CO.,LTD. / -

Address 9-13,TSUKIJI 7-CHOME, / -

CHUO-KU,TOKYO,JAPAN / -

Cable Address / -

HOKUYO SUISAN TOKYO / -

4. Homeport and State of Registry: NAGASAKI,JAPAN
5. Type of Vessel PUR TRAWLER
6. Tonnage (Gross) 194.36 M.T. (Net) 67.90 M.T.
7. Length 34.95 M. 8. Breadth 7.90 M. 9. Draft 3.23 M.
10. Horsepower 1200 shp. 11. Maximum Speed 13.0 kt.
11. Propulsion: Diesel (o), Steam ( ), Diesel/Electric ( ), Other -
13. Date Built JULY 1969
14. Number and Nationality of Personnel 14, JAPAN

Officers 5 Crew 9 Other (Specify) -

15. Communications: VHF-FM ( ), AM/SSB, Voice (o), Telegraphy (o), Other -

International Radio Call Sign JF9M

Radio Frequencies Monitored A1 1686.5KHZ(VIA FACTORY BASE SHIP)

Other Working Frequencies A3J 2224.5,OR 2278.5,5MHZ (VIA FACTORY BASE SHIP)

Schedule WATCH TIME:BERING SEA AND ALEUTIAN ISLANDS 20:00-04:00 (G.M.T.)

JA-77-0210

16. Navigation Equipment: Loran C (o), Loran A (o), Omega ( ), Decca ( ), Navsat ( ), Radar (o), Fathometer (o), Other -

17. Cargo Capacity (MT)

Salted Fish	
Fresh Fish	
Frozen Fish	95.0 M.T.
Fish Meal	
Other	

18. Cargo Space

	Number	Name
	SEE THE ATTACHED PAPER I	
Freezer	1 H.D.M.T	FROZEN FISH HOLD
Dry Hold		
Tanks		
Other		

19. Processing Equipment (Indicate daily capacity,MT)

QUICK FREEZING SET 1 SET 2M.T./DAY (MAX.)

20. Fisheries for which Permit is Requested:

Ocean Area	Period (From-To)	Species	Contemplated Catch (MT)	Gear to be Used
BERING SEA AND ALEUTIAN ISLANDS	MAY 1977 TO OCT. 1977	SEE THE ATTACHED PAPER II		BOTTOM TRAWL

21. Name and Address of Agent appointed to receive any legal process issued in the United States:

KAKUYO MARU NO.1 JA-77-0210

PAPER I

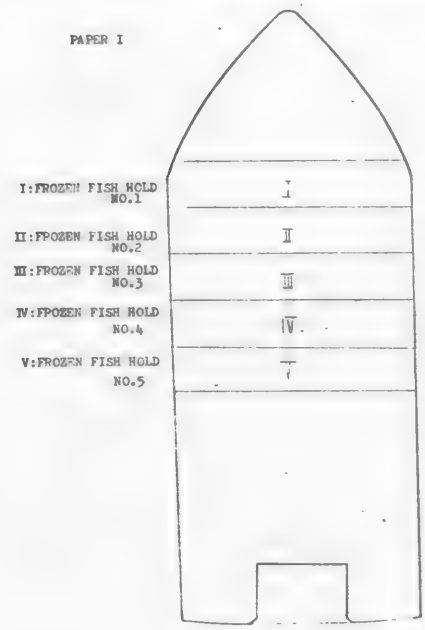

JA-77-0211

THE ATTACHED PAPER II

This vessel applies for fishing a portion of the allocations for the species in the ocean areas as described below;

· Bering Sea and Aleutian Islands

Pollock	800,000 MT	
Rockfishes	12,000	bycatch
Black Cod	7,000	bycatch
Flounders	130,000	bycatch
Pacific Cod	45,000	bycatch
Other Groundfish	40,000	bycatch
Herring	10,000	bycatch
Squid	10,000	bycatch

211

FISHING VESSEL IDENTIFICATION FORM (FOREIGN)

Permit Period Applied For: MARCH 1, 1977 TO DEC. 31, 1977

Application No. JA-77-0211 For Use of Issuing Office

State: JAPAN

1. Name of Vessel KAKUYO MARU NO. 2
2. Vessel No.: Hull No. GMEB 511 (TOHO-511) Registration No. HS1-432
3. Name and Address of Owner / Name and Address of Charterer

Name HOKUYO SUISAN CO., LTD. / -

Address 9-13, TSUKIJI 7-CHOME, / -

CHUO-KU, TOKYO, JAPAN / -

Cable Address HOKUYO SUISAN / -

TOKYO / -

4. Homeport and State of Registry: NAGASAKI, JAPAN
5. Type of Vessel PAIR TRAWLER
6. Tonnage (Gross) 194.56 M.T. (Net) 68.0[illegible] M.T.
7. Length 34.95 M. 8. Breadth 7.20 M. 9. Draft 3.23 M.
10. Horsepower 1200 shp. 11. Maximum Speed 13.0 kt.
11. Propulsion: Diesel (●), Steam ( ), Diesel/Electric ( ),

Other -

13. Date Built JULY 1969
14. Number and Nationality of Personnel 13, JAPAN

Officers 4 Crew 9 Other (Specify) -

15. Communications: VHF-FM (·), AM/SSB, Voice (●), Telegraphy (·),

Other -

International Radio Call Sign JQ2696

Radio Frequencies Monitored -

Other Working Frequencies A3J 2204.5,OR 27308.5KHZ (VIA FACTOPY BASE SHIP)

Schedule WATCH TIME:BERING SEA AND ALEUTIAN ISLANDS 20:00-04:00 (G.M.T.)

JA-77-0211

16. Navigation Equipment: Loran C (●), Loran A (●), Omega ( ), Decca ( ), Navsat ( ), Radar (●), Fathometer (●),

Other -

17. Cargo Capacity (MT)

Salted Fish _____

Fresh Fish _____

Frozen Fish 95.0 M.T.

Fish Meal _____

Other _____

18. Cargo Space

Number	Name
SEE THE ATTACHED PAPER I	
I.E.H.E.F.	FROZEN FISH HOLD
Freezer	
Dry Hold	
Tanks	
Other	

19. Processing Equipment (Indicate daily capacity,MT)

QUICK FREEZING SET 1 SET 2M.T./DAY (MAX.)

20. Fisheries for which Permit is Requested:

Ocean Area	Period (From-To)	Species	Contemplated Catch (MT)	Gear to be Used
BERING SEA AND ALEUTIAN ISLANDS	MAY 1977 TO OCT. 1977	SEE THE ATTACHED PAPER II		BOTTOM TRAWL

21. Name and Address of Agent appointed to receive any legal process issued in the United States:

KAKUYO MARU NO.2 JA-77-0211

PAPER I

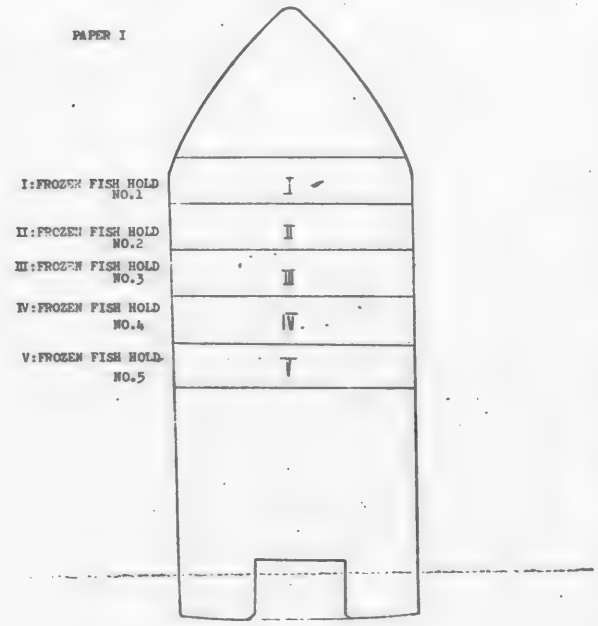

JA-77-0211

THE ATTACHED PAPER II

This vessel applies for fishing a portion of the allocations for the species in the ocean areas as described below;

Bering Sea and Aleutian Islands

Pollock	800,000 MT	
Rockfishes	12,000	bycatch
Black Cod	7,000	bycatch
Flounders	150,000	bycatch
Pacific Cod	45,000	bycatch
Other Groundfish	40,000	bycatch
Herring	10,000	bycatch
Squid	10,000	

212

FISHING VESSEL IDENTIFICATION FORM (FOREIGN)

Permit Period Applied For: MARCH 1, 1977 TO DEC. 31, 1977

Application No. JA-77-0212 For Use of Issuing Office

State: JAPAN

1. Name of Vessel KAKUYO MARU NO. 3
2. Vessel No.: Hull No. FSTJ 512 (TOKI-512) Registration No. NS2-437
3. Name and Address of Owner / Name and Address of Charterer

Name HOKUYO SUISAN CO., LTD. / -

Address 9-13, TSUKIJI 7-CHOME, / -

CHUO-KU, TOKYO, JAPAN / -

Cable Address HOKUYO SUISAN / -

TOKYO / -

4. Homeport and State of Registry: NAGASAKI, JAPAN
5. Type of Vessel PAIR TRAWLER
6. Tonnage (Gross) 194.76 M.T. (Net) 67.81 M.T.
7. Length 37.85 M. 8. Breadth 7.00 M. 9. Draft 3.23 M.
10. Horsepower 1200 shp. 11. Maximum Speed 13.0 kt.
11. Propulsion: Diesel (●), Steam ( ), Diesel/Electric ( ), Other -
13. Date Built OCT. 1969
14. Number and Nationality of Personnel 14, JAPAN

Officers 5 Crew 9 Other (Specify) -

15. Communications: VHF-FM ( ), AM/SSB, Voice (●), Telegraphy (●), Other -

International Radio Call Sign JFNF

Radio Frequencies Monitored [illegible] (VIA FACTORY, BASE SHIP)

Other Working Frequencies [illegible] (VIA FACTORY, BASE SHIP)

Schedule [illegible] (G.M.T.)

JA-77-0212

16. Navigation Equipment: Loran C (●), Loran A (●), Omega ( ), Decca ( ), Navsat ( ), Radar (●), Fathometer (●), Other -

17. Cargo Capacity (MT)

Salted Fish	
Fresh Fish	
Frozen Fish	95.0 M.T.
Fish Meal	
Other	

18. Cargo Space

Number	Name
SEE THE ATTACHED PAPER I	
Freezer 1,2,3,4,5	FROZEN FISH HOLD
Dry Hold	
Tanks	
Other	

19. Processing Equipment (Indicate daily capacity,MT)

QUICK FREEZING SET 1 SET 2M.T./DAY (MAX.)

20. Fisheries for which Permit is Requested:

Ocean Area	Period (From-To)	Species	Contemplated Catch (MT)	Gear to be Used
BERING SEA AND ALEUTIAN ISLANDS	MAY 1977 TO OCT. 1977	SEE THE ATTACHED PAPER II		BOTTOM TRAWL

21. Name and Address of Agent appointed to receive any legal process issued in the United States:

KAKUYO MARU NO.3 JA-77-0212

PAPER I

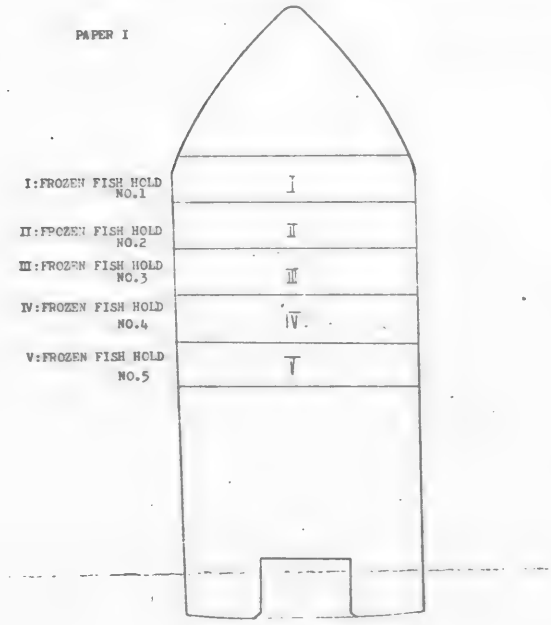

THE ATTACHED PAPER II

JA-77-0212

This vessel applies for fishing a portion of the allocations for the species in the ocean areas as described below;

Bering Sea and Aleutian Islands

Pollock	800,000 MT	
Rockfishes	12,000	bycatch
Black Cod	7,000	bycatch
Flounders	130,000	bycatch
Pacific Cod	45,000	bycatch
Other Groundfish	40,000	bycatch
Herring	10,000	bycatch
Squid	10,000	

213

FISHING VESSEL IDENTIFICATION FORM (FOREIGN)

Permit Period Applied For: MARCH 1, 1977 TO DEC. 31, 1977

Application No. JA-77-0213 For Use of Issuing Office

State: JAPAN

1. Name of Vessel KAKUYO MARU NO. 5
2. Vessel No.: Hull No. [illegible] 513 (TOHC-513) Registration No. NS1-438
3. Name and Address of Owner / Name and Address of Charterer
   Name HOKUYO SUISAN CO., LTD. / -
   Address 9-13, TSUKIJI 7-CHOME, CHUO-KU, TOKYO, JAPAN / -
   Cable Address HOKUYO SUISAN TOKYO / -
4. Homeport and State of Registry: NAGASAKI, JAPAN
5. Type of Vessel PAIR TRAWLER
6. Tonnage (Gross) 194.76 M.T. (Net) 67.77 M.T.
7. Length 34.95 M. 8. Breadth 7.20 M. 9. Draft 3.23 M.
10. Horsepower 1200 shp. 11. Maximum Speed 13.0 kt.
11. Propulsion: Diesel (o), Steam ( ), Diesel/Electric ( ), Other -
13. Date Built OCT. 1969
14. Number and Nationality of Personnel 13, JAPAN
    Officers 4 Crew 9 Other (Specify) -
15. Communications: VHF-FM ( ), AM/SSB, Voice (o), Telegraphy ( ), Other -
    International Radio Call Sign JG2696
    Radio Frequencies Monitored -
    Other Working Frequencies A31.270[illegible].5,OR 2238.5KHZ (VIA FACTORY PASE SHIP)
    Schedule WATCH TIME:BERING SEA AND ALEUTIAN ISLANDS 20:00-04:00 (G.M.T.)

JA-77-0213

16. Navigation Equipment: Loran C (o), Loran A (o), Omega ( ), Decca ( ), Navsat ( ), Radar (o), Fathometer (o), Other -
17. Cargo Capacity (MT)
    Salted Fish
    Fresh Fish
    Frozen Fish 95.0 M.T.
    Fish Meal
    Other
18. Cargo Space

	Number	Name
Freezer	SEE THE ATTACHED PAPER I I,II,III,IV,V	FROZEN FISH HOLD
Dry Hold		
Tanks		
Other		

19. Processing Equipment (Indicate daily capacity,MT)
    QUICK FREEZING S.T 1 STT 2M.T./DAY (MAX.)
20. Fisheries for which Permit is Requested:

Ocean Area	Period (From-To)	Species	Contemplated Catch (MT)	Gear to be Used
BERING SEA AND ALEUTIAN ISLANDS	MAY 1977 TO OCT. 1977	SEE THE ATTACHED PAPER II		BOTTOM TRAWL

21. Name and Address of Agent appointed to receive any legal process issued in the United States:

KAKUYO MARU NO.5

JA-77-0213

PAPER I

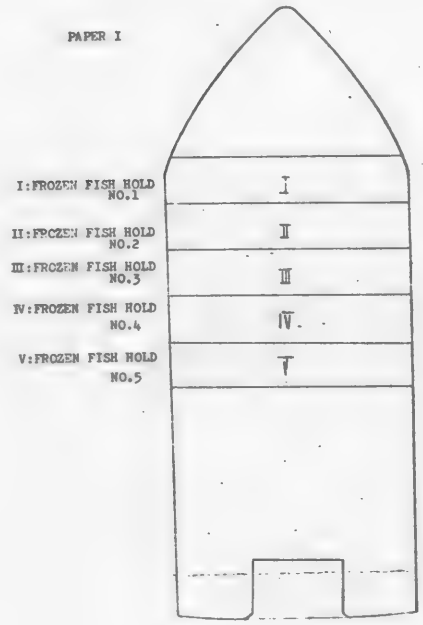

THE ATTACHED PAPER I JA-77-0213

This vessel applies for fishing a portion of the allocations for the species in the ocean areas as described below;

Bering Sea and Aleutian Islands

Pollock	800,000 MT	
Rockfishes	12,000	bycatch
Black Cod	7,000	bycatch
Flounders	130,000	bycatch
Pacific Cod	45,000	bycatch
Other Groundfish	40,000	bycatch
Herring	10,000	bycatch
Squid	10,000	bycatch

214

FISHING VESSEL IDENTIFICATION FORM (FOREIGN)

Permit Period Applied For: MARCH 1, 1977 TO DEC. 31, 1977

Application No. JA-77-0214 For Use of Issuing Office

State: JAPAN

1. Name of Vessel KAKUYO MARU NO. 7
2. Vessel No.: Hull No. NSZ 514 (TONN-514) Registration No. NS1-543
3. Name and Address of Owner / Name and Address of Charterer
   Name HOKUYO SUISAN C., LTD. / -
   Address 9-13, TSUKIJI 7-CHOME, / -
   CHUO-KU, TOKYO, JAPAN / -
   Cable Address HOKUYO SUISAN / -
   TOKYO / -
4. Homeport and State of Registry: NIIGATA, JAPAN
5. Type of Vessel PAIR TRAWLER
6. Tonnage (Gross) 109.15 M.T. (Net) 69.45 M.T.
7. Length 34.50 M. 8. Breadth 7.603 M. 9. Draft 3.23 M.
10. Horsepower 1300 shp. 11. Maximum Speed 13.0 kt.
11. Propulsion: Diesel (•), Steam ( ), Diesel/Electric ( ),
    Other -
13. Date Built AUG. 1971
14. Number and Nationality of Personnel 14, JAPAN
    Officers 5 Crew 9 Other (Specify) -
15. Communications: VHF-FM ( ), AM/SSB, Voice (•), Telegraphy (•),
    Other -
    International Radio Call Sign JKZF
    Radio Frequencies Monitored A1 1686.5KHZ(VIA FACTORY BASE SHIP)
    Other Working Frequencies A3J 2[illegible]4.5 OR 2730[illegible].5KHZ (VIA FACTORY BASE SHIP)
    Schedule WATCH TIME: BERING SEA AND ALEUTIAN ISLANDS 20:00-24:00 (G.M.T.)

16. Navigation Equipment: Loran C (•), Loran A (•), Omega ( ), JA-77-0214
    Decca ( ), Navsat ( ), Radar (•), Fathometer (•),
    Other -
17. Cargo Capacity (MT)
    Salted Fish
    Fresh Fish
    Frozen Fish 81.5 M.T.
    Fish Meal
    Other
18. Cargo Space

Number	Name
Freezer	SEE THE ATTACHED PAPER I FROZEN FISH HOLD
Dry Hold	
Tanks	
Other	

19. Processing Equipment (Indicate daily capacity, MT)
    QUICK FREEZING SET 1 SET 2M.T./DAY (MAX.)
20. Fisheries for which Permit is Requested:

Ocean Area	Period (From-To)	Species	Contemplated Catch (MT)	Gear to be Used
BERING SEA AND ALEUTIAN ISLANDS	MAY 1977 TO OCT. 1977	SEE THE ATTACHED PAPER I		BOTTOM TRAWL

21. Name and Address of Agent appointed to receive any legal process issued in the United States:

KAKUTO MARU NO.7 JA-77-0214

PAPER I

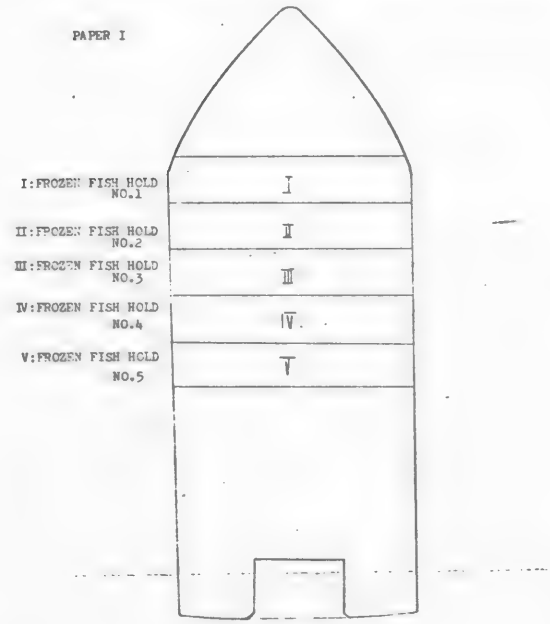

THE ATTACHED PAPER I

JA-77-0214

This vessel applies for fishing a portion of the allocations for the species in the ocean areas as described below;

Bering Sea and Aleutian Islands

Pollock	800,000 MT	
Rockfishes	12,000	bycatch
Black Cod	7,000	bycatch
Flounders	130,000	bycatch
Pacific Cod	45,000	bycatch
Other Groundfish	40,000	bycatch
Herring	10,000	bycatch
Squid	10,000	

FISHING VESSEL IDENTIFICATION FORM (FOREIGN)

Permit Period
Applied For: MARCH 1, 1977 TO DEC. 31, 1977

Application No. JA-77-0215
For Use of Issuing Office

State: JAPAN

1. Name of Vessel KAKUYO MARU NO. 8
2. Vessel No.: Hull No. [illegible] 515 (TCHC-515) Registration No. M21-5W
3. Name and Address of Owner
   Name HOKUYO SUISAN CO., LTD.
   Address 9-13, TSUKIJI 7-CHOME,
   CHUO-KU, TOKYO, JAPAN
   Cable Address HOKUYO SUISAN
   TOKYO
   Name and Address of Charterer: -
4. Homeport and State of Registry: NAGASAKI, JAPAN
5. Type of Vessel PAIR TRAWLER
6. Tonnage (Gross) 199.54 M.T. (Net) 69.55M.T.
7. Length 34.54 M. 8. Breadth 7.60 M. 9. Draft 3.23 M.
10. Horsepower 1300 shp. 11. Maximum Speed 13.0 kt.
11. Propulsion: Diesel (●), Steam ( ), Diesel/Electric ( ),
    Other -
13. Date Built AUG. 1971
14. Number and Nationality of Personnel 13, JAPAN
    Officers 4 Crew 9 Other (Specify) -
15. Communications: VHF-FM ( ), AM/SSB, Voice (●), Telegraphy ( ),
    Other -
    International Radio Call Sign JG 3005
    Radio Frequencies Monitored -
    Other Working Frequencies A3J 27094.5, OR 27398.5KHZ (VIA FACTORY BASE SHIP)
    Schedule WATCH TIME: BERING SEA AND ALEUTIAN ISLANDS 20:00-04:00 (G.M.T.)

JA-77-0215

16. Navigation Equipment: Loran C (●), Loran A (●), Omega ( ), Decca ( ), Navsat ( ), Radar (●), Fathometer (●),
    Other
17. Cargo Capacity (MT)
    Salted Fish
    Fresh Fish 81.5 M.T.
    Frozen Fish
    Fish Meal
    Other
18. Cargo Space
    Number Name
    Freezer 1 FROZEN FISH HOLD (SEE THE ATTACHED PAPER I)
    Dry Hold
    Tanks
    Other
19. Processing Equipment (Indicate daily capacity, MT)
    [illegible] 1 MT 2 M.T./DAY (MT.)
20. Fisheries for which Permit is Requested:

Ocean Area	Period (From-To)	Species	Contemplated Catch (MT)	Gear to be Used
BERING SEA AND ALEUTIAN ISLANDS	MAY 1977 TO OCT. 1977	SEE THE ATTACHED PAPER II		BOTTOM TRAWL

21. Name and Address of Agent appointed to receive any legal process issued in the United States:

KAKUYO MARU NO. 8 JA-77-0215

PAPER I

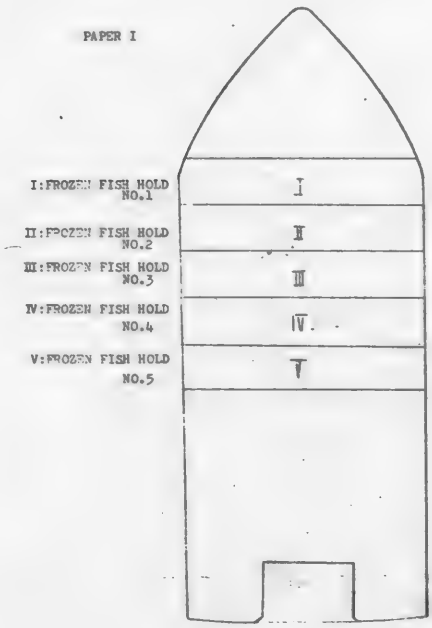

JA-77-0215

THE ATTACHED PAPER I

This vessel applies for fishing a portion of the allocations for the species in the ocean areas as described below;

Bering Sea and Aleutian Islands

Pollock	800,000 MT	
Rockfishes	12,000	bycatch
Black Cod	7,000	bycatch
Flounders	130,000	bycatch
Pacific Cod	45,000	bycatch
Other Groundfish	40,000	bycatch
Herring	10,000	bycatch
Squid	10,000	

216

FISHING VESSEL IDENTIFICATION FORM (FOREIGN)

Permit Period Applied For: MARCH 1, 1977 TO DEC. 31, 1977

Application No. JA-77-0216 For Use of Issuing Office

State: JAPAN

1. Name of Vessel HEIGEN MARU NO. 36
2. Vessel No.: Hull No. [illegible] (TOHO-518) Registration No. YG1-320
3. Name and Address of Owner / Name and Address of Charterer

Owner	Charterer
Name ICHIKAWA SANGYO CO., LTD.	HOKUYO SUISAN CO., LTD.
Address 7-11, IMAUEACHO, SHIMONOSEKI-CITY, YAMAGUCHI-KEN, JAPAN	9-13, TSUKIJI 7-CHOME, CHUO-KU, TOKYO, JAPAN
Cable Address	HOKUY. SUISAN TOKYO

4. Homeport and State of Registry: SHIMONOSEKI, JAPAN
5. Type of Vessel PAIR TRAWLER
6. Tonnage (Gross) 113.39 M.T. (Net) 40.54 M.T.
7. Length 29.90 M. 8. Breadth 6.10 M. 9. Draft 2.61 M.
10. Horsepower 650 shp. 11. Maximum Speed 11.3 kt.
11. Propulsion: Diesel (●), Steam ( ), Diesel/Electric ( ), Other -
13. Date Built JULY 1969
14. Number and Nationality of Personnel 13, JAPAN
    Officers 5 Crew 8 Other (Specify) -
15. Communications: VHF-FM ( ), AM/SSB, Voice (●), Telegraphy (●), Other -
    International Radio Call Sign JAOE
    Radio Frequencies Monitored A1 1686.5KHZ (VIA FACTORY BASE SHIP)
    Other Working Frequencies A3J 27094.5, OR 27398.5KHZ (VIA FACTORY BASE SHIP)
    Schedule WATCH TIME; BERING SEA AND ALEUTIAN ISLANDS 20:00-04:00 (G.M.T.)

JA-77-0216

16. Navigation Equipment: Loran C (●), Loran A (●), Omega ( ), Decca ( ), Navsat ( ), Radar (●), Fathometer (●), Other
17. Cargo Capacity (MT)
    Salted Fish
    Fresh Fish 72.4 M.T.
    Frozen Fish
    Fish Meal
    Other
18. Cargo Space (Number / Name): SEE THE ATTACHED PAPER I
    Freezer
    Dry Hold
    Tanks
    Other I II FISH HOLD
19. Processing Equipment (Indicate daily capacity, MT)
20. Fisheries for which Permit is Requested:

Ocean Area	Period (From-To)	Species	Contemplated Catch (MT)	Gear to be Used
BERING SEA AND ALEUTIAN ISLANDS	MAY 1977 TO OCT. 1977	SEE THE ATTACHED PAPER II		BOTTOM TRAWL

21. Name and Address of Agent appointed to receive any legal process issued in the United States:

HEIGEN MARU NO.36 JA-77-0216

PAPER I

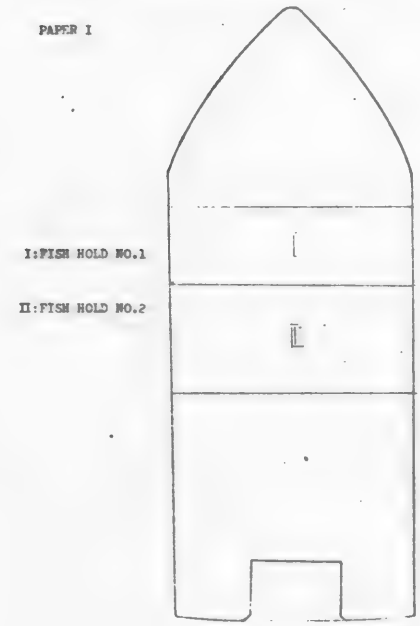

JA-77-0216

THE ATTACHED PAPER II

This vessel applies for fishing a portion of the allocations for the species in the ocean areas as described below;

Bering Sea and Aleutian Islands

Pollock	800,000 MT	
Rockfishes	12,000	bycatch
Black Cod	7,000	bycatch
Flounders	130,000	bycatch
Pacific Cod	45,000	bycatch
Other Groundfish	40,000	bycatch
Herring	10,000	bycatch
Squid	10,000	bycatch

FISHING VESSEL IDENTIFICATION FORM (FOREIGN)

Permit Period Applied For: MARCH 1, 1977 TO DEC. 31, 1977

Application No. JA-77-0217 For Use of Issuing Office

State: JAPAN

1. Name of Vessel MEIGEN MARU NO. 37
2. Vessel No.: Hull No. [illegible] 515 (7000-510) Registration No. YG1-321
3. Name and Address of Owner / Name and Address of Charterer

Owner	Charterer
Name ISHIKAWA SANGYO CO., LTD.	HOKUYO SUISAN CO., LTD.
Address 7-11, INABACHO, SHINKO-SAKI-CITY, YAMAGUCHI-KEN, JAPAN	9-13, TSUKIJI 7-CHOME, CHUO-KU, TOKYO, JAPAN
Cable Address	HOKUYO SUISAN TOKYO

4. Homeport and State of Registry: SHIMONOSEKI, JAPAN
5. Type of Vessel PUR TRAWLER
6. Tonnage (Gross) 114.97 M.T. (Net) 42.25 M.T.
7. Length 29.90 M. 8. Breadth 6.10 M. 9. Draft 2.61 M.
10. Horsepower 650 shp. 11. Maximum Speed 11.3 kt.
11. Propulsion: Diesel (•), Steam ( ), Diesel/Electric ( ).
    Other -
13. Date Built JULY 1960
14. Number and Nationality of Personnel 12, JAPAN
    Officers 4 Crew 8 Other (Specify) -
15. Communications: VHF-FM ( ), AM/SSB, Voice (•), Telegraphy ( ).
    Other -
    International Radio Call Sign -
    Radio Frequencies Monitored -
    Other Working Frequencies A3J 27094.5, OR 27398.5KHZ (VIA FACTORY BASE SHIP)
    Schedule WATCH TIME; BERING SEA AND ALEUTIAN ISLANDS 20:00-04:00 (G.M.T.)

JA-77-0217

16. Navigation Equipment: Loran C (.), Loran A ( ), Omega ( ), Decca ( ), Navsat ( ), Radar (•), Fathometer (•),
    Other -
17. Cargo Capacity (MT)

Salted Fish		Freezer
Fresh Fish	72.4 M.T.	Dry Hold
Frozen Fish		Tanks
Fish Meal		Other
Other		

18. Cargo Space

Number	Name
SEE THE ATTACHED PAPER I	
I, II	FISH HOLD

19. Processing Equipment (Indicate daily capacity, MT)

20. Fisheries for which Permit is Requested:

Ocean Area	Period (From-To)	Species	Contemplated Catch (MT)	Gear to be Used
BERING SEA AND ALEUTIAN ISLANDS.	MAY 1977 TO OCT. 1977	SEE THE ATTACHED PAPER II		BOTTOM TRAWL

21. Name and Address of Agent appointed to receive any legal process issued in the United States:

MEIGEN MARU NO.37 JA-77-0217

PAPER I

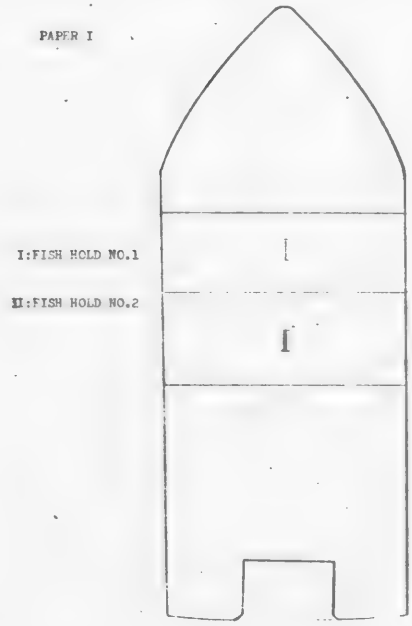

(7)

THE ATTACHED PAPER I

JA-77-0217

This vessel applies for fishing a portion of the allocations for the species in the ocean areas as described below;

Bering Sea and Aleutian Islands

Pollock	800,000 MT	
Rockfishes	12,000	bycatch
Black Cod	7,000	bycatch
Flounders	130,000	bycatch
Pacific Cod	45,000	bycatch
Other Groundfish	40,000	bycatch
Herring	10,000	bycatch
Squid	10,000	bycatch

218

FISHING VESSEL IDENTIFICATION FORM (FOREIGN)

Permit Period Applied For: MARCH 1, 1977 TO DEC. 31, 1977

Application No. JA-77-0218 For Use of Issuing Office

State: JAPAN

1. Name of Vessel NITTO MARU NO. 31
2. Vessel No.: Hull No. [illegible] 520 (TOHO-520) Registration No. [illegible]-276
3. Name and Address of Owner / Name and Address of Charterer

Name: NITTO GYOGYO CO., LTD. / [illegible] SUISAN CO., LTD.

Address: 2-10, YAMATOCHO 2-CHOME, SHIMONOSEKI-CITY, YAMAGUCHI-KEN, JAPAN / 9-13, TSUKIJI 2-CHOME, CHUO-KU, TOKYO JAPAN

Cable Address: / [illegible] SUISAN TOKYO

4. Homeport and State of Registry: SHIMONOSEKI, JAPAN
5. Type of Vessel PAIR TRAWLER
6. Tonnage (Gross) 174.27 M.T. (Net) 58.03 M.T.
7. Length 31.90 M. 8. Breadth 7.00 M. 9. Draft 3.21 M.
10. Horsepower 850 shp. 11. Maximum Speed 12.0 kt.
11. Propulsion: Diesel (●), Steam ( ), Diesel/Electric ( ), Other -
13. Date Built MAY 14, 1968
14. Number and Nationality of Personnel 14, JAPAN

Officers 5 Crew 9 Other (Specify) -

15. Communications: VHF-FM ( ), AM/SSB, Voice (●), Telegraphy (●), Other -

International Radio Call Sign JKLR

Radio Frequencies Monitored A1 1686.5KHZ(VIA FACTORY BASE SHIP)

Other Working Frequencies A3J 27094.5, OR 27590.5KHZ (VIA FACTORY BASE SHIP)

Schedule WATCH TIME; BERING SEA AND ALEUTIAN ISLANDS

JA-77-0218

16. Navigation Equipment: Loran C (●), Loran A (●), Omega ( ), Decca ( ), Navsat ( ), Radar (●), Fathometer (●), Other

17. Cargo Capacity (MT)

Salted Fish
Fresh Fish 80.0 M.T.
Frozen Fish
Fish Meal
Other

18. Cargo Space

Number	Name
Freezer	SEE THE ATTACHED PAPER I
Dry Hold	
Tanks	
Other I, II	FISH HOLD

19. Processing Equipment (Indicate daily capacity, MT)

20. Fisheries for which Permit is Requested:

Ocean Area	Period (From-To)	Species	Contemplated Catch (MT)	Gear to be Used
BERING SEA AND ALEUTIAN ISLANDS	MAY 1977 TO OCT. 1977	SEE THE ATTACHED PAPER II		BOTTOM TRAWL

21. Name and Address of Agent appointed to receive any legal process issued in the United States:

NITTO MARU NO.31 JA-77-0218

PAPER I



THE ATTACHED PAPER II

JA-77-0218

This vessel applies for fishing a portion of the allocations for the species in the ocean areas as described below;

Bering Sea and Aleutian Islands

Pollock	800,000 MT	
Rockfishes	12,000	bycatch
Black Cod	7,000	bycatch
Flounders	130,000	bycatch
Pacific Cod	45,000	bycatch
Other Groundfish	40,000	bycatch
Herring	10,000	bycatch
Squid	10,000	bycatch

219

FISHING VESSEL IDENTIFICATION FORM (FOREIGN)

Permit Period Applied For: MARCH 1, 1977 TO DEC. 31, 1977

Application No. JA-77-0219 For Use of Issuing Office

State: JAPAN

1. Name of Vessel NITTO MARU NO. 32
2. Vessel No.: Hull No. 521 (TCHG-521) Registration No. YU1-277
3. Name and Address of Owner / Name and Address of Charterer

Owner	Charterer
Name NITTO GYOGYO CO., LTD.	NIPPYO SUISAN CO., LTD.
Address 2-10, YAMATOCHO 2-CHOME, SHIMONOSEKI-CITY, YAMAGUCHI-KEN, JAPAN	8-13, TSUKIJI 7-CHOME, CHUO-KU, TOKYO, JAPAN
Cable Address	NIPPYO SUISAN TOKYO

4. Homeport and State of Registry: SHIMONOSEKI, JAPAN
5. Type of Vessel PAIR TRAWLER
6. Tonnage (Gross) 172.88 M.T. (Net) 58.07 M.T.
7. Length 31.00 M. 8. Breadth 7.00 M. 9. Draft 3.01 M.
10. Horsepower 850 shp. 11. Maximum Speed 12.0 kt.
11. Propulsion: Diesel (•), Steam ( ), Diesel/Electric ( ), Other -
13. Date Built MAY 14, 1968
14. Number and Nationality of Personnel 13, JAPAN
    Officers 4 Crew 9 Other (Specify) -
15. Communications: VHF-FM ( ), AM/SSB, Voice (•), Telegraphy ( ), Other -
    International Radio Call Sign -
    Radio Frequencies Monitored -
    Other Working Frequencies A3J 27094.5, OR 27398.5KHZ (VIA FACTORY BASE SHIP)
    Schedule WATCH TIME; BERING SEA AND ALEUTIAN ISLANDS 20:00-04:00 (G.M.T.)

JA-77-0219

16. Navigation Equipment: Loran C ( ), Loran A ( ), Omega ( ), Decca ( ), Navsat ( ), Radar (•), Fathometer (•), Other
17. Cargo Capacity (MT)
    Salted Fish
    Fresh Fish
    Frozen Fish
    Fish Meal 80.0 M.T.
    Other
18. Cargo Space

Number	Name
SEE THE ATTACHED PAPER I	
Freezer	
Dry Hold	
Tanks	
Other I II	FISH HOLD

19. Processing Equipment (Indicate daily capacity, MT)
20. Fisheries for which Permit is Requested:

Ocean Area	Period (From-To)	Species	Contemplated Catch (MT)	Gear to be Used
BERING SEA AND ALEUTIAN ISLANDS	MAY 1977 TO OCT. 1977	SEE THE ATTACHED PAPER II		BOTTOM TRAWL

21. Name and Address of Agent appointed to receive any legal process issued in the United States:

NITTO MARU NO.32

JA-77-0219

PAPER I.

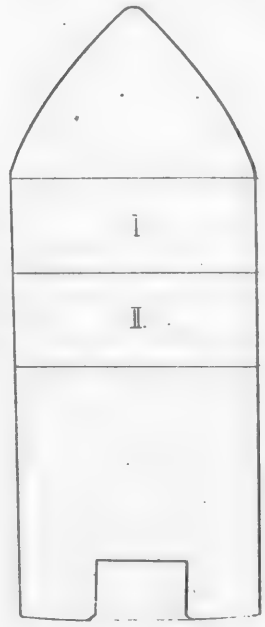

I:FISH HOLD NO.1

II:FISH HOLD NO.2

THE ATTACHED PAPER 1

JA-77-0219

This vessel applies for fishing a portion of the allocations for the species in the ocean areas as described below:

Bering Sea and Aleutian Islands

Pollock	800,000 MT	
Rockfishes	12,000	bycatch
Black Cod	7,000	bycatch
Flounders	130,000	bycatch
Pacific Cod	45,000	bycatch
Other Groundfish	40,000	bycatch
Herring	10,000	bycatch
Squid	10,000	bycatch

220

FISHING VESSEL IDENTIFICATION FORM (FOREIGN)

Permit Period Applied For: MARCH 1, 1977 TO DEC. 31, 1977

Application No. JA-77-0220
For Use of Issuing Office

State: JAPAN

1. Name of Vessel NITTO MARU NO. 35
2. Vessel No.: Hull No. (T.K.K.) 622 (TKK-522) Registration No. YG1-273
3. Name and Address of Owner / Name and Address of Charterer

Name NITTO GYOGYO CO., LTD.	HOKUYO SUISAN CO., LTD.
Address 2-10, YAMATOCHO 2-CHOME, SHIMONOSEKI-CITY, YAMAGUCHI-KEN, JAPAN	6-13, TSUKIJI 7-CHOME, CHUO-KU, TOKYO, JAPAN
Cable Address -	HOKUYO SUISAN TOKYO

4. Homeport and State of Registry: SHIMONOSEKI, JAPAN
5. Type of Vessel PAIR TRAWLER
6. Tonnage (Gross) 174.44 M.T. (Net) 58.11 M.T.
7. Length 31.90 M. 8. Breadth 7.00 M. 9. Draft 3.01 M.
10. Horsepower 850 shp. 11. Maximum Speed 12.0 kt.
11. Propulsion: Diesel (•), Steam ( ), Diesel/Electric ( ), Other -
13. Date Built JUNE 8, 1968
14. Number and Nationality of Personnel 14, JAPAN
    Officers 5 Crew 9 Other (Specify) -
15. Communications: VHF-FM ( ), AM/SSB, Voice (•), Telegraphy (•), Other -
    International Radio Call Sign JLZS
    Radio Frequencies Monitored A1 1696.5KHZ (VIA FACTORY BASE SHIP)
    Other Working Frequencies A3J 27094.5, OR 27398.5KHZ (VIA FACTORY BASE SHIP)
    Schedule WATCH TIME; BERING SEA AND ALEUTIAN ISLANDS 20:00-04:00 (G.M.T.)

JA-77-0220

16. Navigation Equipment: Loran C (•), Loran A (•), Omega ( ), Decca ( ), Navsat ( ), Radar (•), Fathometer (•), Other -
17. Cargo Capacity (MT)

Salted Fish		Freezer
Fresh Fish	80.0 M.T.	Dry Hold
Frozen Fish		Tanks
Fish Meal		Other I, II, FISH HOLD
Other		

18. Cargo Space — Number / Name: SEE THE ATTACHED PAPER I
19. Processing Equipment (Indicate daily capacity, MT)
20. Fisheries for which Permit is Requested:

Ocean Area	Period (From-To)	Species	Contemplated Catch (MT)	Gear to be Used
BERING SEA AND ALEUTIAN ISLANDS	MAY 1977 TO OCT. 1977	SEE THE ATTACHED PAPER II		BOTTOM TRAWL

21. Name and Address of Agent appointed to receive any legal process issued in the United States:

NITTO MARU NO.35

JA-77-0220

PAPER I

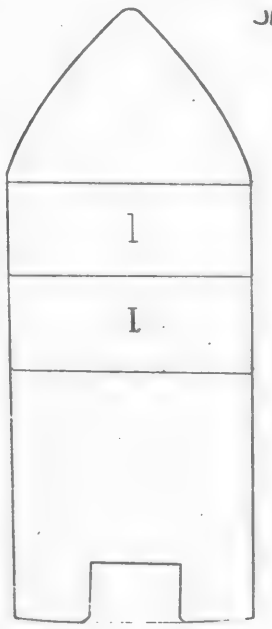

I:FISH HOLD NO.1

II:FISH HOLD NO.2

THE ATTACHED PAPER II

JA-77-0221

This vessel applies for fishing a portion of the allocations for the species in the ocean areas as described below;

Bering Sea and Aleutian Islands

Pollock	800,000 MT	
Rockfishes	12,000	bycatch
Black Cod	7,000	bycatch
Flounders	130,000	bycatch
Pacific Cod	45,000	bycatch
Other Groundfish	40,000	bycatch
Herring	10,000	bycatch
Squid	10,000	

221

FISHING VESSEL IDENTIFICATION FORM (FOREIGN)

Permit Period
Applied For: MARCH 1, 1977 TO DEC. 31, 1977

Application No. JA-77-0221
For Use of Issuing Office

State: JAPAN

1. Name of Vessel NITTO MARU NO. 36
2. Vessel No.: Hull No. 東京 523 ず (TOHO-523) Registration No. YG1-279
3. Name and Address of Owner / Name and Address of Charterer

Name NITTO GYOGYO CO., LTD. / HOKUYO SUISAN CO., LTD.

Address 2-10, YAMATOCHO 2-CHOME, SHIMONOSEKI-CITY, YAMAGUCHI-KEN, JAPAN / 9-13, TSUKIJI 7-CHOME, CHUO-KU, TOKYO, JAPAN

Cable Address / HOKUYO SUISAN TOKYO

4. Homeport and State of Registry: SHIMONOSEKI, JAPAN
5. Type of Vessel PAIR TRAWLER
6. Tonnage (Gross) 172.84 M.T. (Net) 57.99 M.T.
7. Length 31.90 M. 8. Breadth 7.10 M. 9. Draft 3.01 M.
10. Horsepower 850 shp. 11. Maximum Speed 12.0 kt.
11. Propulsion: Diesel (•), Steam ( ), Diesel/Electric ( ),

Other -

13. Date Built JUNE 8, 1968
14. Number and Nationality of Personnel 13, JAPAN

Officers 4 Crew 9 Other (Specify) -

15. Communications: VHF-FM ( ), AM/SSB, Voice (•), Telegraphy ( ),

Other -

International Radio Call Sign -

Radio Frequencies Monitored -

Other Working Frequencies A3J 27094.5, OR 27398.5KHZ (VIA FACTORY BASE SHIP)

Schedule WATCH TIME, BERING SEA AND ALEUTIAN ISELANDS 20:00-04:00 (G.M.T.)

221

FISHING VESSEL IDENTIFICATION FORM (FOREIGN)

Permit Period
Applied For: MARCH 1, 1977 TO DEC. 31, 1977

Application No. JA-77-0221
For Use of Issuing Office

State: JAPAN

1. Name of Vessel NITTO MARU NO. 36
2. Vessel No.: Hull No. 東京 523 ず (TOHO-523) Registration No. YG1-279
3. Name and Address of Owner / Name and Address of Charterer

Name NITTO GYOGYO CO., LTD. / HOKUYO SUISAN CO., LTD.

Address 2-10, YAMATOCHO 2-CHOME, SHIMONOSEKI-CITY, YAMAGUCHI-KEN, JAPAN / 9-13, TSUKIJI 7-CHOME, CHUO-KU, TOKYO, JAPAN

Cable Address / HOKUYO SUISAN TOKYO

4. Homeport and State of Registry: SHIMONOSEKI, JAPAN
5. Type of Vessel PAIR TRAWLER
6. Tonnage (Gross) 172.84 M.T. (Net) 57.99 M.T.
7. Length 31.90 M. 8. Breadth 7.10 M. 9. Draft 3.01 M.
10. Horsepower 850 shp. 11. Maximum Speed 12.0 kts
11. Propulsion: Diesel (•), Steam ( ), Diesel/Electric ( ),

Other -

13. Date Built JUNE 8, 1968
14. Number and Nationality of Personnel 13, JAPAN

Officers 4 Crew 9 Other (Specify) -

15. Communications: VHF-FM ( ), AM/SSB, Voice (•), Telegraphy ( ),

Other -

International Radio Call Sign -

Radio Frequencies Monitored -

Other Working Frequencies A3J 27094.5, OR 27398.5KHZ (VIA FACTORY BASE SHIP)

Schedule WATCH TIME, BERING SEA AND ALEUTIAN ISELANDS 20:00-04:00 (G.M.T.)

JA-77-0221

16. Navigation Equipment: Loran C ( ), Loran A ( ), Omega ( ), Decca ( ), Navsat ( ), Radar (•), Fathometer (•),

Other -

17. Cargo Capacity (MT)

Salted Fish	
Fresh Fish	80.0 M.T.
Frozen Fish	
Fish Meal	
Other	

18. Cargo Space

	Number	Name
Freezer	SEE THE ATTACHED PAPER I	
Dry Hold		
Tanks		
Other	I.Y.	FISH HOLD

19. Processing Equipment (Indicate daily capacity, MT)

20. Fisheries for which Permit is Requested:

Ocean Area	Period (From-To)	Species	Contemplated Catch (MT)	Gear to be Used
BERING SEA AND ALEUTIAN ISLANDS	MAY 1977 TO OCT. 1977	SEE THE ATTACHED PAPER II		BOTTOM TRAWL

21. Name and Address of Agent appointed to receive any legal process issued in the United States:

JA-77-0221

16. Navigation Equipment: Loran C ( ), Loran A ( ), Omega ( ),
Decca ( ), Navsat ( ), Radar (•), Fathometer (•),
Other -

17. Cargo Capacity (MT)

Salted Fish	
Fresh Fish	80.0 M.T.
Frozen Fish	
Fish Meal	
Other	

18. Cargo Space

Number	Name
SEE THE ATTACHED PAPER I	
Freezer	
Dry Hold	
Tanks	
Other I. N.	FISH HOLD

19. Processing Equipment (Indicate daily capacity,MT)

20. Fisheries for which Permit is Requested:

Ocean Area	Period (From-To)	Species	Contemplated Catch (MT)	Gear to be Used
BERING SEA AND ALEUTIAN ISLANDS	MAY 1977 TO OCT. 1977	SEE THE ATTACHED PAPER II		BOTTOM TRAWL

21. Name and Address of Agent appointed to receive any legal process issued in the United States:

THE ATTACHED PAPER I

JA-77-0221

This vessel applies for fishing a portion of the allocations for the species in the ocean areas as described below:

Bering Sea and Aleutian Islands

Pollock	800,000 MT	
Rockfishes	12,000	bycatch
Black Cod	7,000	bycatch
Flounders	130,000	bycatch
Pacific Cod	45,000	bycatch
Other Groundfish	40,000	bycatch
Herring	10,000	bycatch
Squid	10,000	

230

FISHING VESSEL IDENTIFICATION FORM (FOREIGN)

Permit Period Applied For: MARCH 1, 1977 TO DEC. 31, 1977

Application No. JA-77-0230
For Use of Issuing Office

State: JAPAN

1. Name of Vessel SOHO MARU NO. 85
2. Vessel No.: Hull No. ~~TGHO 524~~ (TGHO-524) Registration No. AM1-128
3. Name and Address of Owner / Name and Address of Charterer

Name FUKUSHIMA GYOGYO CO., LTD.	HOKUYO SUISAN CO., LTD.
Address 57, KAMISANNO, SANNOMACHI, HACHINOHE-CITY, AOMORI-KEN, JAPAN	9-13, TSUKIJI 7-CHOME, CHUO-KU, TOKYO, JAPAN
Cable Address -	HOKUYO SUISAN TOKYO

4. Homeport and State of Registry: HACHINOHE, JAPAN
5. Type of Vessel STERN TRAWLER
6. Tonnage (Gross) 349.71 M.T. (Net) 174.19 M.T.
7. Length 47.80 M. 8. Breadth 9.00 M. 9. Draft 3.26 M.
10. Horsepower 2100 shp. 11. Maximum Speed 14.0 kt.
11. Propulsion: Diesel (•), Steam ( ), Diesel/Electric ( ),
Other -
13. Date Built JULY 1970
14. Number and Nationality of Personnel 27
Officers 8 Crew 19 Other (Specify) -
15. Communications: VHF-FM ( ), AM/SSB, Voice (•), Telegraphy (•),
Other -
International Radio Call Sign JOEV
Radio Frequencies Monitored A1 1686.5KHZ(VIA FACTORY BASE SHIP)
Other Working Frequencies A3J 27094.5, OR 27398.5KHZ ~~(VIA FACTORY BASE SHIP)~~
Schedule WATCH TIME; BERING SEA AND ALEUTIAN ISLANDS 20:00-04:00 (G.M.T.)

JA-77-0230

16. Navigation Equipment: Loran C (•), Loran A (•), Omega ( ),
Decca ( ), Navsat ( ), Radar (•), Fathometer (•),
Other

17. Cargo Capacity (MT)

Salted Fish	
Fresh Fish	
Frozen Fish	263.0 M.T.
Fish Meal	
Other	

18. Cargo Space

Number	Name
SEE THE ATTACHED PAPER I	
Freezer I.N.	FROZEN FISH HOLD
Dry Hold	
Tanks	
Other	

19. Processing Equipment (Indicate daily capacity,MT)
QUICK FREEZING SET 4 SETS 124.T./DAY (MAX.)

20. Fisheries for which Permit is Requested:

Ocean Area	Period (From-To)	Species	Contemplated Catch (MT)	Gear to be Used
BERING SEA AND ALEUTIAN ISLANDS	MAY 1977 TO OCT. 1977	SEE THE ATTACHED PAPER II		BOTTOM TRAWL

21. Name and Address of Agent appointed to receive any legal process issued in the United States:

SOHO MARU NO.85 JA-77-0230

PAPER I

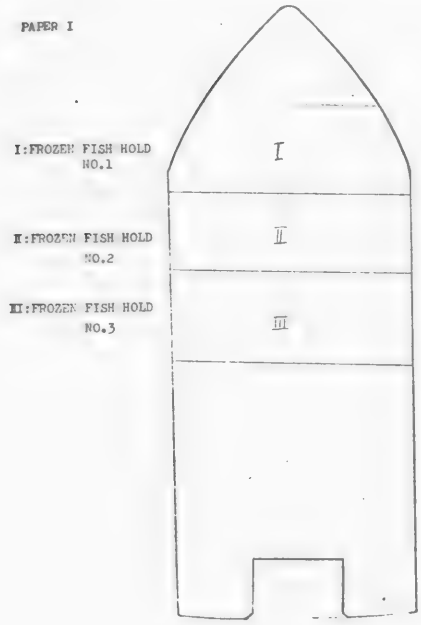

JA-77-0230

THE ATTACHED PAPER I

This vessel applies for fishing a portion of the allocations for the species in the ocean areas as described below;

Bering Sea and Aleutian Islands

Pollock	800,000 MT	
Rockfishes	12,000	bycatch
Black Cod	7,000	bycatch
Flounders	130,000	bycatch
Pacific Cod	45,000	bycatch
Other Groundfish	40,000	bycatch
Herring	10,000	bycatch
Squid	10,000	

TYPE OF FISHERY MOTHERSHIP DRAGNET FISHERY (SURIMI)

SOYO FLEET

VESSEL HULL NUMBER (LICENCE NUMBER)	NAME OF LICENSEE (UNDER JAPANESE LAW)	NAME OF VESSEL	GROSS TONNAGE (M.T.)	VESSEL REGISTRATION NUMBER	OCEAN AREA	TYPE OF VESSEL
第第4 70SD-22 22号	TAIYO FISHERY CO., LTD.	SOYO MARU	12,951.41	TK1-330	A	FACTORY BASE SHIP
UNFIXED					A	
UNFIXED					A	
UNFIXED					A	
UNFIXED					A	
UNFIXED					A	
UNFIXED					A	
UNFIXED					A	
UNFIXED					A	
UNFIXED					A	
UNFIXED					A	

NOTE: A: BERING SEA AND ALEUTIAN ISLANDS
B: GULF OF ALASKA
C: WASHINGTON OREGON CALIFORNIA
D: CENTRAL PACIFIC
E: ATLANTIC

240

JA-77-0240

FISHING VESSEL IDENTIFICATION FORM (FOREIGN)

Permit Period MARCH 1, 1977 TO
Applied For: DECEMBER 31, 1977

Application No. JA-77-0240
For Use of Issuing Office

State: JAPAN

1. Name of Vessel SOYO MARU
2. Vessel No.: Hull No. 第22号 (TOSO-22) Registration No. TK1-330
3. Name and Address of Owner — Name and Address of Charterer

Name TAIYO FISHERY CO., LTD. — -
Address 1-5-1, MARUNOUCHI, — -
CHIYODA-KU, TOKYO, 100, JAPAN. — -
Cable Address — -
OCEANFISH TOKYO — -

4. Homeport and State of Registry: TOKYO, JAPAN
5. Type of Vessel FACTORY BASE SHIP
6. Tonnage (Gross) 12951.41 M.T. (Net) 5790.95 M.T.
7. Length 172.80 M. 8. Breadth 20.70 M. 9. Draft 8.90 M.
10. Horsepower 9100 shp. 11. Maximum Speed 15.2 kt.
11. Propulsion: Diesel (•), Steam ( ), Diesel/Electric ( ),
Other -
13. Date Built MARCH, 1950.
14. Number and Nationality of Personnel 437, JAPAN
Officers 15 Crew 48 Other (Specify) 374
(SEE THE ATTACHED PAPER I)
15. Communications: VHF-FM (•), AM/SSB, Voice (•), Telegraphy (•),
Other 27 MHZ AM/SSB
International Radio Call Sign J M F X
Radio Frequencies Monitored 500 KHZ
Other Working Frequencies 425 KHZ, 4.8 KHZ
Schedule 24 HOURS, WATCH TIME: BERING SEA AND ALEUTIAN ISLANDS

16. Navigation Equipment: Loran C (•), Loran A (•), Omega ( ),
Decca ( ), Navsat ( ), Radar (•), Fathometer (•),
Other -
17. Cargo Capacity (MT)
Salted Fish -
Fresh Fish -
Frozen Fish 1900-2900 M.T.(MAX.)
Fish Meal 1200-2400 M.T.(MAX.)
Other (FISH OIL) 700 M.T.(MAX.) (SEE THE ATTACHED PAPER I)
18. Cargo Space

Number	Name
Freezer IX, X, XI, XII	FROZEN CARGO HOLD
Dry Hold V, VI, VII, VIII	FISHMEAL HOLD
Tanks I, II, III, IV	FISH OIL TANK
Other -	-

19. Processing Equipment (Indicate daily capacity,MT)
HEADER 2 SET 7.0x2 M.T./DAY (MAX.)
SURIMI PLANT 1 SET 70 M.T./DAY TO 120 M.T./DAY (MAX.)
QUICK FREEZING SET 29 SETS ABOUT 140 M.T./DAY (MAX.)
FISH MEAL PLANT 2 SETS 50x2 M.T./DAY (MAX.)
(INCLUDED FISH OIL PLANT)
20. Fisheries for which Permit is Requested:

Ocean Area	Period (From-To)	Species	Contemplated Catch (MT)	Gear to be Used
BERING SEA AND ALEUTIAN ISLANDS	MAY TO DEC.	(SEE THE ATTACHED PAPER II)		

21. Name and Address of Agent appointed to receive any legal process issued in the United States:

ATTACHED PAPER I
14. OTHER : SUPERSTRUCTURE , FOREMAST .
18. CARGO SPACE

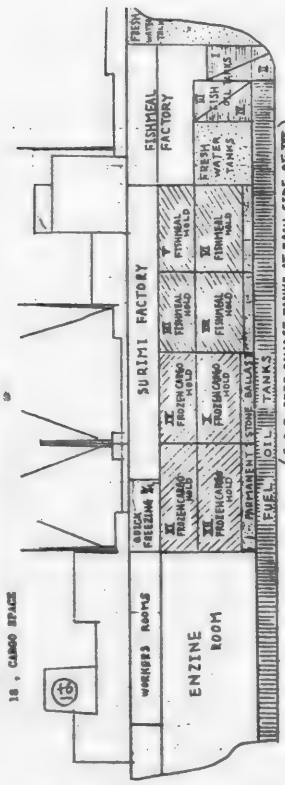

FROZEN CARGO HOLDS

NO.	NAME	CAPACITY	STONE BALLAST (INCLUDED IN TOTAL CAPACITY)
IX	No.3 L.Twin FROZEN C.HD	1,037.3 M³	
X	No.3 "	1,514.1	350.0 M³
XI	No.4 L.Twin "	1,243.6	
XII	No.4 "	1,995.3	635.0 M³
Total		5,890.3 M³	985.0 M³

FISH MEAL HOLDS

NO.	NAME	CAPACITY	STONE BALLAST (INCLUDED IN TOTAL CAPACITY)
V	No1 L.Twin FISHMEAL HD.	1,123.5 M³	
VI	No 1 "	1,571.1	340.0 M³
VII	No.2 L.Twin "	1,145.9	
VIII	No.2 "	954.5	238.0 M³
Total		4,795.0 M³	578.0 M³

FISH OIL TANKS

NO.	NAME	CAPACITY
I	DEEP S. FISHOIL TANK	132.1 M³
II	DEEP P. "	132.1
III	No.1 S. "	264.18
IV	No.1 P. "	264.18
Total		792.56 M³

ATTACHED PAPER II

JA-77-0240

THIS FLEET " SOYO MARU " AS MOTHER SHIP, APPLIES FOR FISHING A PORTION OF THE ALLOCATIONS FOR THE SPECIES IN THE OCEAN AREAS DURING FROM MAY TO DEC. AS DESCRIBED BELOW ;

BERING SEA AND ALEUTIAN ISLANDS

POLLOCK	800,000 M.T.	
ROCKFISHES	12,000	BY CATCH
BLACK COD	7,000	BY CATCH
FLOUNDERS	130,000	BY CATCH
PACIFIC COD	45,000	BY CATCH
OTHER GROUNDFISH	40,000	BY CATCH
HERRING	10,000	BY CATCH
SQUID	10,000	BY CATCH

TELEPHONE: TOKYO 270-5111
CABLE ADDRESS: TAIYOGYOGYO OCEANTHUB TOKYO

TAIYO GYOGYO KABUSHIKI KAISHA
(TAIYO FISHERY CO., LTD)
6TH FLOOR, NEW MARUNOUCHI BLDG.
6-1,1-CHOME, MARUNOUCHI, CHIYODA-KU,
TOKYO, JAPAN

JA-77-0240

SHIPPING DAFT
SHIPPING DAFT OCEANSHIP
OTHER DAFTS
INSTRUMENT OCEANSHIP

Tokyo, _____

Dear Sirs :

As for the shipping boats belonging to the factory baseship "SOYO MARU", they are now under consideration.

Upon selection of these shipping boats, we shall immediately inform you of their principal items such as the name, displacement and so on.

Sincerely

Taiyo Fishery Co., Ltd.

TYPE OF FISHERY NORTH PACIFIC TRAWL FISHERY (KITAHEI)

TYPE OF VESSEL STERN TRAWLER

VESSEL HULL NUMBER (KOSEN NUMBER)	NAME OF LICENSEE (UNDER JAPANESE LAW)	NAME OF VESSEL	GROSS TONNAGE (M.T.)	VESSEL REGISTRATION NUMBER	OCEAN AREA	
北海丸 736号 (HOKUEN-736)	HOKKAIDO FISHERY CO., LTD.	RYUYO MARU	1945.97	TK1-546	A + B	P 24
北海丸 815号 (HOKUEN-815)	KANAI SHUNICHI	TOMI MARU No.53	349.99	EK1-585	A	P 25
北海丸 738号 (HOKUEN-738)	KANAI GYOGYO KABUSHIKI KAISHA	TOMI MARU No.85	499.72	EK1-485	A + B	P24
東海丸 810号 (TOEN-810)	KOKUSAI GYOGYO KABUSHIKI KAISHA	AYO MARU No.8	349.82	TK1-809	A	P 25
東海丸 811号 (TOEN-811)	KOKUSAI GYOGYO KABUSHIKI KAISHA	FUKUCHO MARU No.11	348.96	UNFIXED	A	P 25
東海丸 727号 (TOEN-727)	KYOKUYO CO., LTD.	DAISHIN MARU No.12	2780.33	TK1-466	A + B + C	P 24
東海丸 729号 (TOEN-729)	KYOKUYO CO., LTD.	DAISHIN MARU No.22	2749.45	TK1-500	A + B + C	P 24
東海丸 728号 (TOEN-728)	KYOKUYO CO., LTD.	DAISHIN MARU No.23	2407.93	TK1-555	A + B + D	P 24
東海丸 701号 (TOEN-701)	NIPPON SUISAN KAISHA, LTD.	ASO MARU	3608.29	F01-81	A + B + D	P22
東海丸 702号 (TOEN-702)	NIPPON SUISAN KAISHA, LTD.	NITTAKA MARU	3910.20	F01-168	A + B + D	P22
東海丸 703号 (TOEN-703)	NIPPON SUISAN KAISHA, LTD.	FUJI MARU	3914.46	F01-167	A + B + D	P22
東海丸 731号 (TOEN-731)	HOKOKU MARINE PRODUCT CO., LTD.	TAKACHIHO MARU	3608.99	F01-90	A + B	P22
東海丸 718号 (TOEN-718)	HOKUYO SUISAN CO., LTD.	KOYO MARU No.21	549.73	TK1-640	A + B	P 22

山海丸 806号 (YAMAOTAEN-)	SHINNICHI GYOGYO KABUSHIKI KAISHA	SINNICHI MARU No.31	499.29	TK1-673	A	P 25
北海丸 807号 (HOKUEN-807)	KANEFUJI GYOGYO KABUSHIKI KAISHA	SHUNYO MARU No.18	499.91	EK1-258	A	P 25
北海丸 808号 (HOKUEN-808)	OHURA KENJIRO	DAIAN MARU No.118	499.22	EK1-257	A	P 25
北海丸 809号 (HOKUEN-809)	ESASHI GYOGYO KABUSHIKI KAISHA	ZUIHO MARU No.8	495.97	TK1-609	A	P 25
東海丸 720号 (TOEN-720)	HOKUYO SUISAN CO., LTD.	KOYO MARU No.2	2920.84	TK1-629	A + B	P 22
東海丸 717号 (TOEN-717)	NIPPON SUISAN KAISHA, LTD.	ISHIKARI MARU	549.20	F01-151	A + B	P 22
北海丸 814号 (HOKUEN-814)	HAMAYA SUISAN CO., LTD.	EIKYU MARU No.2	499.56	EK1-513	A	P 26
北海丸 816号 (HOKUEN-816)	HAMAYA SUISAN CO., LTD.	EIKYU MARU No.11	499.27	EK1-495	A	P 26
北海丸 815号 (HOKUEN-815)	HAMAYA SUISAN CO., LTD.	EIKYU MARU No.81	349.10	EK1-281	A	P 26
東海丸 812号 (TOEN-812)	KOKUSAI GYOGYO KABUSHIKI KAISHA	EIKYU MARU No.86	349.82	EK1-476	A	P 25
宮城丸 739号 (MIYAGIEN-739)	WATARAI SHOTEN CO., LTD.	KOSHIN MARU No.11	499.19	MG1-668	A + B	P24
宮城丸 711号 (MIYAGIEN-711)	KATO GYOGYO KABUSHIKI KAISHA	FUKUYOSHI MARU No.38	499.27	MG1-778	A + B	P24
福島丸 742号 (FUKUSHIMAEN-742)	ONAHAMA GYOGYO FISHERY CO.	KYOWA MARU No.15	349.26	FS1- 10	A + B	P24

東海丸 713号 (TOEN-713)	NICHIRO GYOGYO KABUSHIKI KAISHA	AKEBONO MARU No.31	1205.20	TK1-908	A + B	P22
東海丸 715号 (TOEN-715)	NICHIRO GYOGYO KABUSHIKI KAISHA	AKEBONO MARU No.32	1205.17	TK1-917	A + B	P 22
東海丸 716号 (TOEN-716)	NICHIRO GYOGYO KABUSHIKI KAISHA	AKEBONO MARU No.27	549.73	TK1-907	A + B	P22
東海丸 712号 (TOEN-712)	NICHIRO GYOGYO KABUSHIKI KAISHA	AKEBONO MARU No.28	549.64	TK1-916	A + B	P22
東海丸 714号 (TOEN-714)	NICHIRO GYOGYO KABUSHIKI KAISHA	AKEBONO MARU No.11	497.10	EKY-196	A + B	P22
東海丸 801号 (TOEN-801)	NICHIRO GYOGYO KABUSHIKI KAISHA	AKEBONO MARU No.12	499.47	YG1-297	A	P 25
東海丸 802号 (TOEN-802)	NICHIRO GYOGYO KABUSHIKI KAISHA	AKEBONO MARU No.15	491.81	YG1-298	A	P 25
東海丸 709号 (TOEN-709)	NICHIRO GYOGYO KABUSHIKI KAISHA	AKEBONO MARU No.16	492.98	YG1-406	A + B	P22
東海丸 803号 (TOEN-803)	NICHIRO GYOGYO KABUSHIKI KAISHA	AKEBONO MARU No.17	499.19	EK1-206	A	P 25
東海丸 804号 (TOEN-804)	NICHIRO GYOGYO KABUSHIKI KAISHA	AKEBONO MARU No.18	499.81	EK1-207	A	P 25
東海丸 805号 (TOEN-805)	NICHIRO GYOGYO KABUSHIKI KAISHA	AKEBONO MARU No.21	493.49	YG1-407	A	P 25
東海丸 710号 (TOEN-710)	NICHIRO GYOGYO KABUSHIKI KAISHA	AKEBONO MARU No.22	493.62	TK1-688	A + B	P22
東海丸 740号 (TOEN-740)	NICHIRO GYOGYO KABUSHIKI KAISHA	SHIZUOKA MARU	997.16	TK1-814	A + B	P24
東海丸 741号 (TOEN-741)	SHINSEI SUISAN Co,LTD	SHINSEI MARU No.2	2101.57	TK1-929	A + B	P24

東洋漁業株式会社 (TOEN-704)	NICHIRO GYOGYO KABUSHIKI KAISHA	AKEBONO MARU NO. 52	1471.48	TX 1- 439	A • B

NOTE: A: BERING SEA AND ALEUTIAN ISLANDS
B: GULF OF ALASKA
C: WASHINGTON OREGON CALIFORNIA
D: CENTRAL PACIFIC
E: ATLANTIC

FISHING VESSEL IDENTIFICATION FORM (FOREIGN) 280

Permit Period MARCH 1, 1977 TO DECEMBER 31, 1977 Application No. JA-77-0280
Applied For: For Use of Issuing Office

State: JAPAN

1. Name of Vessel NITTO MARU
2. Vessel No.: Hull No. 736 (HULL NO. 736) Registration No. TX1-546
3. Name and Address of Owner: Name and Address of Charterer
   Name NITTOHO NICHIRO CO. LTD. —
   Address 4-5-1, OTEMACHI, —
   CHIYODA-KU, SAPPORO, HOKKAIDO, JAPAN —
   Cable Address —
   CYOTOKUSHI TOKYO —
4. Homeport and State of Registry: TOKYO, JAPAN
5. Type of Vessel SUPER MAILER (FROZEN FISH)
6. Tonnage (Gross) 1015.97 M.T. (Net) 956.35 M.T.
7. Length 73.50 M. B. Breadth 13.20 M. S. Draft 5.51 M.
10. Horsepower 3500 shp. 11. Maximum Speed 16.2 kt.
11. Propulsion: Diesel (*), Steam ( ), Diesel/Electric ( ),
    Other —
13. Date Built OCTOBER 12, 1966
14. Number and Nationality of Personnel 45 JAPAN
    Officers 9 Crew 36 Other (Specify) —
15. Communications: VHF-FM (*), AM/SSB, Voice (*), Telegraphy ( )
    Other —
    International Radio Call Sign JGRC
    Radio Frequencies Monitored 500 KHZ, 2182 KHZ
    Other Working Frequencies 425, 473, 470, 2054.5, 2205,
    Schedule WATCH SCHED. SEE ATTACHED PAPER I.

JA-77-0280

16. Navigation Equipment: Loran C (*), Loran A (*), Omega ( ),
    Decca ( ), Navsat ( ), Radar (*), Fathometer (*),
    Other —
17. Cargo Capacity (MT)

Salted Fish	—	Freezer	1
Fresh Fish	—	Dry Hold	—
Frozen Fish	550 M.T.	Tanks	—
Fish Meal	—	Other	—
Other	—		

18. Cargo Space

Number	Name
1	FROZEN FISHHOLD

* SEE THE ATTACHED PAPER II.

19. Processing Equipment (Indicate daily capacity, MT)
    HOLD CHILLER 3 SETS 30 M.T./DAY (M.T.)
    CHANG PERFORATED 4 SETS 40 M.T./DAY (M.T.)

20. Fisheries for which Permit is Requested:

Ocean Area	Period (From-To)	Species	Contemplated Catch (MT)	Gear to be Used
BERING SEA & ALEUTIAN I'DS.	MAR. TO DEC.	SEE THE ATTACHED PAPER I		MIDWATER TRAWL BOTTOM TRAWL
GULF OF ALASKA	MAR. TO DEC.			MIDWATER TRAWL BOTTOM TRAWL

21. Name and Address of Agent appointed to receive any legal process issued in the United States:

JA-77-0280

* ATTACHED PAPER I.

WATCH TIME: BERING SEA & ALEUTIAN I'DS

0100 TO 0500 (G.M.T.)
0630 TO 1030 (G.M.T.)
2000 TO 2400 (G.M.T.)

GULF OF ALASKA

0100 TO 0500 (G.M.T.)
0630 TO 1030 (G.M.T.)
2000 TO 2400 (G.M.T.)

ATTACHED PAPER II.

JA-77-0280

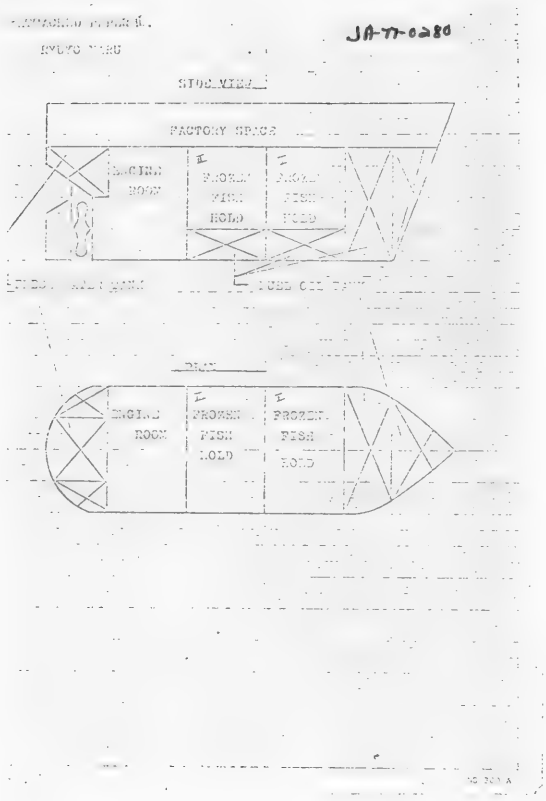

THE ATTACHED PAPER II

JA-77-0280

This vessel applies for fishing a portion of the allocations for the species in the ocean areas as described below:

Bering Sea and Aleutian Islands

Rockfishes	12,000 MT
Pacific Cod	45,000
Flounders	150,000
Black Cod	7,000
Herring	10,000
Squid	10,000
Pollock	800,000 }
Other Groundfish	40,000 } operation
Shrimp	500 }

Gulf of Alaska

Rockfishes	22,000 MT
Pacific Cod	1,000
Flounders	16,000
Black Cod	17,000
Atka Mackerel	2,000
Pollock	50,000 }
Other Groundfish	12,000 } operation

281

[illegible] FISHERY PERMIT APPLICATION FORM (FOREIGN)

JA-77-0281

Permit Period [illegible] 1, 1977 To [illegible]
Applied For: [illegible] 1977

Application No. JA-77-0281
For Use of Issuing Office

State: [illegible]

1. Name of Vessel [illegible]
2. Vessel Documentation Number [illegible] Registration No. [illegible]
3. Name and Address of Owner / Name and Address of Charterer
   Name [illegible] / [illegible]
   Address [illegible] / [illegible]
   [illegible] / [illegible]
   Cable Address [illegible] / [illegible]
   [illegible] / [illegible]
4. Nationality and State of Registry: [illegible]
5. Type of Vessel [illegible]
6. Tonnage (Gross) [illegible] (Net) [illegible]
7. Length [illegible] ft. 8. Breadth 5.00 ft. 9. Draft [illegible] ft.
10. Horsepower [illegible] shp. 11. Maximum Speed [illegible] kts.
11. Propulsion: Diesel (•), Steam ( ), Diesel/Electric ( ).
    Other [illegible]
13. Date Built [illegible]
14. Number and Nationality of Personnel [illegible]
    Officers [illegible] Crew [illegible] Other (Specify) —
15. Communications: Wireless ( ), AM/SSB, Voice (•), Telegraph (•),
    Other [illegible]
    International Radio Call Sign [illegible]
    Radio Frequencies Monitored [illegible]
    Other Operated Frequencies [illegible]
    Schedule [illegible]

JA-77-0281

16. Navigation Equipment: Loran C (•), Loran A (•), Omega (•),
    Decca ( ), Navsat ( ), Radar (•), Fathometer ( ),
    Other [illegible]
17. Cargo Capacity (MT) / 18. Cargo Space Number / Cubic
    (SEE THE ATTACHED PAPER I)
    Salted Fish — / Freezer I II III IV / Frozen Fish Hold
    Fresh Fish — / Dry Hold —
    Frozen Fish 4,360 (A.C.) / Tanks —
    Fish Meal — / Other —
    Other —
19. Processing Equipment (Indicate daily capacity, MT)
    [illegible] CUTTING, 4 SCTT, 10 A.C./DAY ([illegible])
    FLESH [illegible], 4 [illegible], 22.4 A.C./DAY ([illegible])
20. Fisheries for which Permit is Requested:

Ocean Area	Period (From-To)	Species	Maximum Catch (MT)	Gear to be Used
BERING SEA AND ALEUTIAN ISLANDS	JAN. TO FEB. / APR. TO MAY. / AUG. TO OCT. / OCT. TO DEC.	SEE THE ATTACHED PAPER I		BOTTOM TRAWL

21. Name and Address of Agent appointed to receive any legal process issued in the United States:

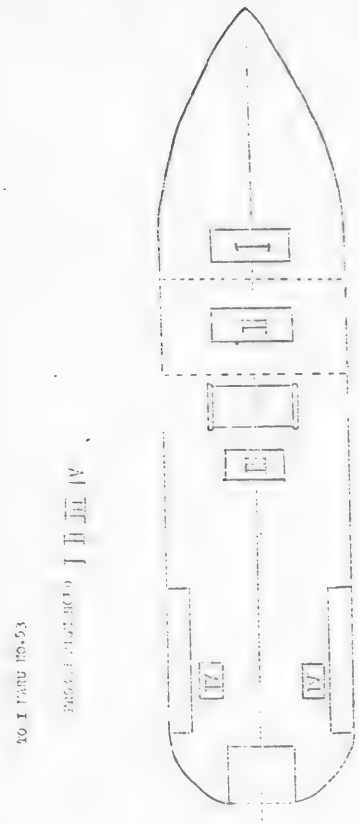

JA-77-0281

THE ATTACHED PART II

JA-77-0281

This vessel applies for fishing a portion of the allocations for the species in the ocean areas as described below:

Bering Sea and Aleutian Islands

Rockfishes	12,000 MT
Pacific Cod	45,000
Flounders	130,000
Black Cod	7,000
Herring	10,000
Squid	10,000
Pollock	800,000
Other Groundfish	40,000 } bycatch
Shrimp	500 } bycatch

282

FOREIGN FISHERY DOCUMENTATION FORM (Continued)

Permit Period [illegible]
Applied Port [illegible]

Application No. JA-77-0282
for Use of Issuing Office

Status: [illegible]

1. Name of Vessel [illegible]
2. Vessel Hull No. [illegible] Registration No. [illegible]
3. Name and Address of Owner / Name and Address of Charterer
   Name [illegible]
   Address [illegible]
   Cable Address [illegible]
4. Homeport and State of Nationality: [illegible]
5. Type of Vessel [illegible]
6. Tonnage (Gross) [illegible] (Net) [illegible]
7. Length [illegible] Breadth [illegible] Depth [illegible]
10. Horsepower [illegible] 11. Maximum Speed [illegible] kt.
11. Propulsion: Diesel (•), Steam ( ), Diesel/Electric ( ), Other —
13. Date Built [illegible]
14. Number and Nationality of Personnel: [illegible]
    Officers [illegible] Crew [illegible] Other (Specify) —
15. Communications: VHF-FM ( ), AM/SSB, Voice (•), Telegraphy (•), Other —
    International Radio Call Sign [illegible]
    [illegible]
    Schedule [illegible]

JA-77-0282

16. Navigation Equipment: Loran C (•), Loran A (•), [illegible] (•), Decca ( ), Navsat ( ), Omnar (•), Fathometer ( ), Other —
17. Cargo Capacity (MT)
    Salted Fish —
    Fresh Fish —
    Frozen Fish [illegible]
    Fish Meal —
    Other —
18. Cargo Space
    Number / Name
    Freezer 1 2 3 4 5 6 7 8 FISH HOLD
    Dry Hold —
    Tanks —
    Other —
19. Processing Equipment (Indicate daily capacity, MT)
    [illegible]
20. Fisheries for which Permit is Requested:
    [illegible]
21. Name and Address of Agent appointed to receive any legal process within the United States:
    [illegible]

JA-77-0282

THE ATTACHED PAPER I

TOKI MARU NO.85



THE ATTACHED PAPER II

JA-77-0282

This vessel applies for finding a portion of the allocations for the species in the ocean areas as described below:

Bering Sea and Aleutian Islands

Rockfishes	12,000 MT
Pacific Cod	45,000
Flounders	130,000
Black Cod	7,000
Herring	10,000
Squid	10,000
Pollock	800,000
Other Groundfish	40,000 } bycatch
Shrimp	500 } bycatch

Gulf of Alaska

Rockfishes	22,000 MT
Pacific Cod	1,000
Flounders	16,000
Black Cod	17,500
Atka Mackerel	2,000
Pollock	50,000 } bycatch
Other Groundfish	12,000 } bycatch

283

JA-77-0283

Permit Period Applied For: _____ Application No. JA-77-0283 For Use of Issuing Office

State: _____

1. Name of Vessel _____
2. Vessel No.: Hull No. _____ Registration No. _____
3. Name and Address of Owner _____ Name and Address of Charterer _____

   Name _____

   Address _____

   Cable Address _____
4. Homeport and State of Registry: _____
5. Type of Vessel _____
6. Tonnage (Gross) _____ (Net) _____
7. Length _____ M. 8. Breadth _____ M. 9. Draft _____ M.
10. Horsepower _____ shp. 11. Maximum Speed _____ kt.
11. Propulsion: Diesel (*), Steam ( ), Diesel/Electric ( ), Other _____
12. Date Built _____ 1, 19__
14. Number and Nationality of Personnel _____

    Officers _____ Crew _____ Other (Specify) _____
15. Communications: VHF-FM (*), AM/SSB, Voice ( ), Telegraphy (*) Other _____

    International Radio Call Sign _____

    Radio Frequencies Monitored _____

    Other Working Frequencies _____

    Schedule _____
16. Navigation Equipment: Loran C (*), Loran A (*), Omega ( ), Decca ( ), Navest (*), Radar (*), Fathometer (*), Other _____
17. Cargo Capacity (MT)

    Salted Fish _____

    Fresh Fish _____

    Frozen Fish _____

    Fish Meal _____

    Other _____
18. Cargo Space

	Number	Name
Freezer	[illegible]	[illegible]
Dry Hold	-	
Tanks	-	
Other	-	
19. Processing Equipment (Indicate daily capacity, MT)

    _____
20. Fisheries for which Permit is Requested:

Ocean Area	Period (From-To)	Species	Commercial Catch (MT)	Gear to be Used
[illegible]	[illegible] TO [illegible]	[illegible] PAPER II		[illegible]

21. Name and Address of Agent appointed to receive any legal process issued in the United States: _____

COMMUNICATIONS EQUIPMENT JA77-0283

CALL SIGN : JGAK

NAME OF VESSEL : [illegible] CALL SIGN : [illegible]

TYPE	FREQUENCIES	MODES	TYPE	FREQUENCIES	MODES
[illegible]	[illegible]		A3J	[illegible]	
[illegible]	[illegible]		"	[illegible]	
"	[illegible]		"	[illegible]	
"	[illegible]		"	[illegible]	
"	[illegible]		A3	[illegible]	
"	[illegible]		"	[illegible]	
"	[illegible]		"	[illegible]	
"	[illegible]		F3	[illegible]	
"	[illegible]		"	[illegible]	
"	[illegible]				
"	[illegible]				
"	[illegible]				
"	[illegible]				



JA-77-0283

THE ATTACHED PAPER II

JA-77-0283

THE ATTACHED PAPER II

The vessel applies for fishing a portion of the allocations for the species in the ocean areas as described below:

Bering Sea and Aleutian Islands

Rockfishes	12,000 MT
Pacific Cod	45,000
Flounders	150,000
Other Cod	7,000
Herring	10,000
Squid	10,000
Pollock	800,000 } bycatch
Other Groundfish	40,000 } bycatch
Shrimp	500 } bycatch

FISHING VESSEL REGISTRATION FORM (JAPANESE) 284

Permit Period Applied For: [illegible] 1977 to [illegible] 31, 1977

Application No. JA-77-0284 For Use of Issuing Office

State: JAPAN

1. Name of Vessel [illegible] MARU NO.11
2. Vessel No: Hull No. [illegible] (WRNN-611) Registration No. UNDESIGNED
3. Name and Address of Owner [illegible] Name and Address of Charterer

   Name [illegible] KAISHA -

   Address 2-7-5, [illegible] -

   [illegible], TOKYO, JAPAN -

   Cable Address [illegible] TOKYO -
4. Homeport and State of Registry: TOKYO, JAPAN
5. Type of Vessel [illegible]
6. Tonnage (Gross) [illegible] M.T. (Net) [illegible] M.T.
7. Length 46.97 M. 8. Breadth 8.80 M. 9. Draft 7.75 M.
10. Horsepower 2000 shp. 11. Maximum Speed 13.0 kt.
11. Propulsion: Diesel (•), Steam ( ), Diesel/Electric ( ),

    Other -
13. Date Built JUNE 28, 1969
14. Number and Nationality of Personnel 28, JAPAN

    Officers 8 Crew 20 Other (Specify) -
15. Communications: VHF-FM (•), AM/SSB, Voice (•), Telegraphy (•),

    Other [illegible]

    International Radio Call Sign JGAK

    Radio Frequencies Monitored 500 KHZ.

    Other Working Frequencies SEE THE ATTACHED PAPER I

    Schedule

    [illegible] MARU WATCH TIME: 0000-0100 (G.M.T.)

JA-77-0284

16. Navigation Equipment: Loran C ( ), Loran A ( ), Omega ( ), Decca ( ), Navsat ( ), Radar ( ), Fathometer ( ), Other —

17. Cargo Capacity (MT)

Salted Fish	—	Freezer	[illegible]
Fresh Fish	—	Dry Hold	—
Frozen Fish	[illegible]	Tanks	—
Fish Meal	—	Other	—
Other	—		

18. Cargo Space

Number	Name
[illegible]	[illegible]
[illegible]	[illegible]

19. Processing Equipment (Indicate daily capacity, MT)

20. Fisheries for which Permit is Requested:

Ocean Area	Period (From-To)	Species	Catch (MT)	Port to Be Used
[illegible]	[illegible]	[illegible]	[illegible]	[illegible]

21. Name and Address of Agent Appointed to receive any legal process issued in the United States:

[illegible]

COMMUNICATIONS EQUIPMENT JA-77-0284

CALL SIGN : JUTD

NAME OF VESSEL : FUKUOKO MARU NO.11 CALL SIGN : DAI JUICHI FUKUOKO MARU

CALL	FREQUENCIES	NOTES	CALL	FREQUENCIES	NOTES
A1, A2	425 KHZ.		A3J	2182 KHZ.	
"	500 "		"	2506 "	
A2	2070 "		"	2394.5"	
"	2075 "		"	2785 "	
"	2081 "		"	27028.5"	
"	2297.5"		"	27034.5"	
"	2415 "		"	27091.5"	
"	2765 "		"	27094.5"	
"	3255 "		"	27500.5"	
"	[illegible] "		"	[illegible]	
"	" 4125.5"		"	27,65.5"	
"	" 4205.5"		A3H	2182 "	
"	" 4255 "		A3	27925 "	
"	" 4211 "		"	27955 "	
			F3	156.17 "	
			"	156.21 "	

JA-77-0284

285

FISHING VESSEL IDENTIFICATION FORM (FOREIGN)

Permit Period Applied For: MARCH 1, 1977 TO DECEMBER 31, 1977

Application No. JA-77-0285
For Use of Issuing Office

State: JAPAN

1. Name of Vessel DAIGHTU MARU NO.12
2. Vessel No.: Hull No. [illegible] 7274 (YOSH-721) Registration No. TEI-466
3. Name and Address of Owner
   Name TYOTUTO CO., LTD.
   Address CHIYODA-BLDG. 2-1-2
   MARUNOUCHI CHIYODA-KU, TOKYO, JAPAN
   Cable Address
   CHIYODAUCHIMO TOKYO
   Name and Address of Charterer
   Name —
   Address —
   —
   —
   —
4. Homeport and State of Registry: TOKYO, JAPAN
5. Type of Vessel STERN TRAWLER
6. Tonnage (Gross) 2730.33 M.T. (Net) 1606.76 M.T.
7. Length 94.50 M. 8. Breadth 14.90 M. 9. Draft 6.017 M.
10. Horsepower 3500 shp. 11. Maximum Speed 13.89 kt.
11. Propulsion: Diesel (•), Steam ( ), Diesel/Electric ( ),
    Other —
13. Date Built AUGUST 3, 1963
14. Number and Nationality of Personnel 50, JAPAN
    Officers 10 Crew 39 Other (Specify) SUPERINTENDENT 1,
15. Communications: VHF-FM (•), AM/SSB, Voice (•), Telegraphy (•),
    Other —
    International Radio Call Sign 8LYH
    Radio Frequencies Monitored A1,A2 500 KHZ A3J 2182 KHZ
    Other Working Frequencies A1,A2 : [illegible], 732, 656, 408,400 KHZ
    A3J : 2394.5, 2735, 2163, [illegible], [illegible], [illegible] KHZ
    Schedule WATCH TIME : GULF OF ALASKA 22:00-10:00 (G.M.T.)
    BERING SEA AND ALEUTIAN ISLANDS 22:00-10:00 (G.M.T.)
    OREGON, WASHINGTON AND CALIFORNIA 23:00-11:00 (G.M.T.)

JA-77-0285

PAPER I

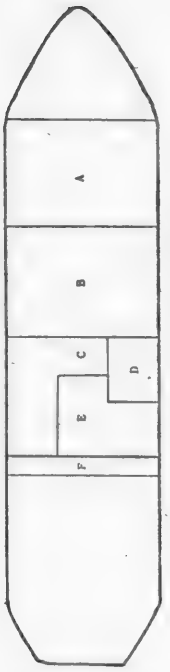

DAISHIN MARU NO. 12

A : NO. 1 FROZEN FISH HOLD
B : NO. 2 FROZEN FISH HOLD
C : NO. 3 FROZEN FISH HOLD
D : MEAL HOLD
E : FISH MEAL PLANT SPACE
F : FISH OIL TANK

286

FISHING VESSEL IDENTIFICATION FORM (FOREIGN)

Permit Period Applied For: [illegible] 1, 1977 [illegible] DECEMBER 31, 1977

Application No. JA-77-0286
For Use of Issuing Office
State: JAPAN

1. Name of Vessel DAISHIN MARU NO.22
2. Vessel No.: Hull No. [illegible] 72957 (WOR-729) Registration No. TM1-500
3. Name and Address of Owner — Name and Address of Charterer

Name KYOKUYO CO., LTD.

Address CHIYODA-KU, 1-1-2 [illegible] MARUNOUCHI CHIYODA-KU, TOKYO, JAPAN

Cable Address CHIYODAKYOKUYO TOKYO

4. Homeport and State of Registry: TOKYO, JAPAN
5. Type of Vessel STERN TRAWLER
6. Tonnage (Gross) 2749.45 L.T. (Net) 1424.00 M.T.
7. Length 94.75 M. 8. Breadth 14.90 M. 9. Draft 6.017 M.
10. Horsepower 3500 shp. 11. Maximum Speed 13.89 kt.
11. Propulsion: Diesel (•), Steam ( ), Diesel/Electric ( ), Other
13. Date Built JUNE 9, 1964
14. Number and Nationality of Personnel 51, JAPAN
Officers 10 Crew 39 Other (Specify) 2 SUPERINTENDENTS
15. Communications: VHF-FM (•), AM/SSB, Voice (•), Telegraphy (•), Other
International Radio Call Sign [illegible]
Radio Frequencies Monitored A1,A2, A3J 500 KHZ [illegible]
Other Working Frequencies A1,A2 ; [illegible], A3J, A4, [illegible], A9 [illegible] ALL : 2300 [illegible] [illegible] 13 [illegible] 2182, 2[illegible] KHZ
Schedule WATCH TIME : [illegible] ALASKA [illegible] 2[illegible]:00-1[illegible]:00(G.M.T) OREGON, WASHINGTON AND CALIFORNIA 23:00-11:00

JA-77-0286

16. Navigation Equipment: Loran C (•), Loran A (•), Omega ( ), Decca ( ), Navsat ( ), Radar (•), Fathometer (•), Other
17. Cargo Capacity (MT)
18. Cargo Space

		Number (SEE THE ATTACHED PAPER I)	Name
Salted Fish		Freezer I II III	FROZEN FISH HOLD
Fresh Fish		Dry Hold IV	MEAL HOLD
Frozen Fish	830 L.T.	Tanks. V	FISH OIL TANK
Fish Meal	250 L.T.	Other	
Other			

19. Processing Equipment (Indicate daily capacity,MT)

MEAL PLANT 15 SETS/45 M.T./DAY (MAX.)
STEAM MEAL AND OIL PLANT 1 SET, 1 BAL : 7.5 M.T./DAY
OIL : 2 M.T./DAY (MAX.)

20. Fisheries for which Permit is Requested:

Ocean Area	Period (From-To)	Species	Contemplated Catch (MT)	Gear to be Used
GULF OF ALASKA	MARCH TO DECEMBER	SEE THE ATTACHED PAPER II		BOTTOM TRAWL
BERING SEA AND ALEUTIAN ISLANDS	MARCH TO DECEMBER			BOTTOM TRAWL
OREGON, WASHINGTON AND CALIFORNIA	MARCH TO DECEMBER			BOTTOM TRAWL

21. Name and Address of Agent appointed to receive any legal process issued in the United States:

JA-77-0286

PAPER I

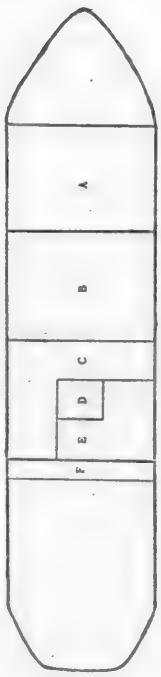

DAISHIN MARU NO. 22

A : NO. 1 FROZEN FISH HOLD
B : NO. 2 FROZEN FISH HOLD
C : NO. 3 FROZEN FISH HOLD
D : MEAL HOLD
E : FISH MEAL PLANT SPACE
F : FISH OIL TANK

THE ATTACHED PAPER II

JA-77-0286

This vessel applies for fishing a portion of the allocations for the species in the ocean areas as described below;

Bering Sea and Aleutian Islands		
Rockfishes	12,000 MT	
Pacific Cod	45,000	
Flounders	130,000	
Black Cod	7,000	
Herring	10,000	
Squid	10,000	
Pollock	800,000	bycatch
Other Groundfish	40,000	bycatch
Shrimp	500	bycatch
Gulf of Alaska		
Rockfishes	22,000 MT	
Pacific Cod	1,000	
Flounders	16,000	
Black Cod	17,500	
Atka Mackerel	2,000	
Pollock	50,000	bycatch
Other Groundfish	12,000	bycatch
Washington, Oregon, California		
Hake	1,500 MT	
Jack Mackerel	3,500	
Rockfishes	100	bycatch
Black Cod	250	bycatch
Pacific Cod	100	bycatch
Flounders	50	bycatch
Other Groundfish	100	bycatch

FISHING VESSEL IDENTIFICATION FORM (FOREIGN)

401

Permit Period Applied For: MARCH 1, 1977 TO DECEMBER 31, 1977

Application No. JA-77-0287
For Use of Issuing Office
State: JAPAN

1. Name of Vessel DAIEHIN MARU NO.23
2. Vessel No.: Hull No. [illegible] 728[illegible] (TOEN-728) Registration No. TKI-555
3. Name and Address of Owner / Name and Address of Charterer
   Name: TYOHUYO CO., LTD.
   Address: CHIYODA-BLDG. 2-1-2 NAGATACHO CHIYODA-KU, TOKYO, JAPAN
   Cable Address: CHIYODAKYOHUYO TOKYO
4. Homeport and State of Registry: TOKYO, JAPAN
5. Type of Vessel STERN TRAWLER
6. Tonnage (Gross) 2407.93 M.T. (Net) 1245.45 M.T.
7. Length 87.43 M. 8. Breadth 13.60 M. 9. Draft 5.50 M.
10. Horsepower 3200 x 2 shp. 11. Maximum Speed 13.7 kt.
11. Propulsion: Diesel (•), Steam ( ), Diesel/Electric ( ), Other ——
13. Date Built FEBRUARY 7, 1966
14. Number and Nationality of Personnel 46, JAPAN
    Officers 10 Crew 35 Other (Specify) 1, SUPERINTENDENT
15. Communications: VHF-FM (•), AM/SSB, Voice (•), Telegraphy (•), Other ——
    International Radio Call Sign JFRL
    Radio Frequencies Monitored A1, A2, A3J 500KHZ 2182KHZ VHF16
    Other Working Frequencies A1, A2 : 425,432, 454, 463,480 KHZ A3J : 2304,5,2785,3161,6210,4,6313.5KHZ
    Schedule MATCH TIME; GULF OF ALASKA 22:00-10:00 (G.M.T.) BERING SEA AND ALEUTIAN ISLANDS 22:00-10:00(G.M.T.) CENTRAL PACIFIC 22:00-10:00 (G.M.T.)

JA-77-0287

16. Navigation Equipment: Loran C (•), Loran A (•), Omega ( ), Decca ( ), Navsat ( ), Radar (•), Fathometer (•), Other ——
17. Cargo Capacity (MT)
    Salted Fish ——
    Fresh Fish ——
    Frozen Fish 1000 M.T.
    Fish Meal ——
    Other ——
18. Cargo Space (SEE THE ATTACHED PAPER I)

	Number	Name
Freezer	I II III	FROZEN FISH HOLD
Dry Hold	——	——
Tanks	——	——
Other	——	——

19. Processing Equipment (Indicate daily capacity,MT)
    FILLETS 1 SET 5 M.T./DAY (MAX.)
    FLASH FREEZERS 12 SETS 45M.T./DAY (MAX.)
20. Fisheries for which Permit is Requested:

Ocean Area	Period (From-To)	Species	Contemplated Catch (MT)	Gear to be Used
GULF OF ALASKA	MARCH TO DECEMBER	SEE THE ATTACHED PAPER II		BOTTOM TRAWL
BERING SEA AND ALEUTIAN ISLANDS	MARCH TO DECEMBER			BOTTOM TRAWL
CENTRAL PACIFIC	MARCH TO DECEMBER			BOTTOM TRAWL

21. Name and Address of Agent appointed to receive any legal process issued in the United States:

PAPER I

JA-77-0287

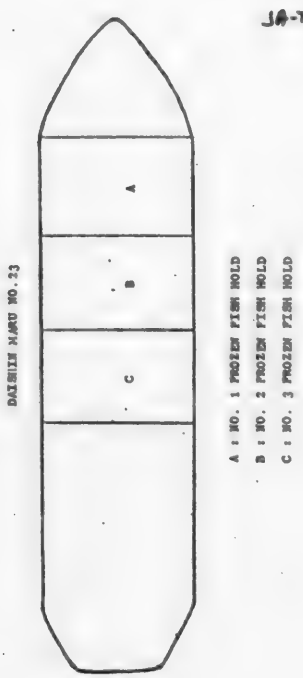

THE ATTACHED PAPER II

JA-77-0287

This vessel applies for fishing a portion of the allocations for the species in the ocean areas as described below;

Bering Sea and Aleutian Islands		
Rockfishes	12,000 MT	
Pacific Cod	45,000	
Flounders	130,000	
Black Cod	7,000	
Herring	10,000	
Squid	10,000	
Pollock	800,000	bycatch
Other Groundfish	40,000	bycatch
Shrimp	500	bycatch
Gulf of Alaska		
Rockfishes	22,000 MT	
Pacific Cod	1,000	
Flounders	16,000	
Black Cod	17,500	
Atka Mackerel	2,000	
Pollock	50,000	bycatch
Other Groundfish	12,000	bycatch
Central Pacific		
Armorhead	2,000 MT	
Alfonsin		

288

FISHING VESSEL IDENTIFICATION FORM (FOREIGN)

Permit Period MARCH 1, 1977 TO
Applied For: [illegible] 21, 1977

Application No. JA-77-0287
For Use of Issuing Office

State: JAPAN

1. Name of Vessel [illegible]
2. Vessel No.: Hull No. [illegible] 701 Registration No. PO 1-91 (PO[illegible]-701)
3. Name and Address of Owner — Name and Address of Charterer
   Name NIPPON SUISAN KAISHA, LTD. —
   Address [illegible] 2-CHOME, —
   CHIYODA-KU, TOKYO, 100, JAPAN. —
   Cable Address — —
   NISSHI TOKYO —
4. Homeport and State of Registry: TOKYO, JAPAN
5. Type of Vessel [illegible]
6. Tonnage (Gross) 3,608.29 M.T. (Net) 1,968.81 M.T.
7. Length 90.45 M. 8. Breadth 16.0 M. 9. Draft 9.[illegible] M.
10. Horsepower 3,900 shp. 11. Maximum Speed 16.9 kt.
11. Propulsion: Diesel (•), Steam ( ), Diesel/Electric ( ),
    Other —
13. Date Built [illegible] 30, 1964
14. Number and Nationality of Personnel 60 JAPAN
    Officers 11 Crew 27 Other (Specify) [illegible]
15. Communications: VHF-FM (•), AM/SSB, Voice ( ), Telegraphy (•),
    Other —
    International Radio Call Sign JKVD
    Radio Frequencies Monitored 500 KHZ
    Other Working Frequencies SEE THE ATTACHED PAPER I
    Schedule MARCH TIME : 24 HOURS (GULF OF ALASKA, BERING SEA, ALEUTIAN IS.)

16. Navigation Equipment: Loran C (•), Loran A (•), Omega (•), Decca ( ), Navsat ( ), Radar (•), Fathometer (•),
    Other —

JA-77-0287

17. Cargo Capacity (MT)

Salted Fish	
Fresh Fish	
Frozen Fish	1,100 M.T.
Fish Meal	90 M.T.
Other	FISH OIL 200 M.T.

18. Cargo Space

	Number	Name
	SEE THE ATTACHED PAPER II	
Freezer	1,2,3.	FROZEN FISH HOLD
Dry Hold	4	FISH MEAL HOLD
Tanks	5,6.	FISH OIL TANK
Other	—	

19. Processing Equipment (indicate daily capacity, MT)

[illegible]	[illegible]	45M.T./DAY ([illegible])
[illegible]	16[illegible]	45M.T./DAY ([illegible])
[illegible]	16[illegible]	45M.T./DAY
[illegible]	18[illegible]	FISH MEAL 45./DAY FISH OIL 2KL/DAY

20. Fisheries for which Permit is Requested:

Ocean Area	Period (From-To)	Species	Contemplated Catch (MT)	Gear to be Used
SEE THE ATTACHED PAPER III				
GULF OF ALASKA	APR.-DEC.			MID WATER TRAWL
BERING SEA & ALEUTIAN IS.				BOTTOM TRAWL

21. Name and Address of Agent appointed to receive any legal process issued in the United States:

OTHER WORKING FREQUENCIES

JA-77-0287

ATTACHED PAPER I

A1 A2 410 425 432 454 468 480 500 512 KHZ

A1 1660 2070 2091
4187 6280.5 8374 12591 16748 22216
4188.2 6273.3 8304.4 12546.6 16728.2 22230
4189.5 6289.25 8399 12599.5 16792 22259
4200 6309 8412 12618 16824 22317.5
4216 6315 8420 12630 16840 22352.5
4224.5 6321.75 8429 12643.5 16858 22282.5
4154 6231 8308 12462 16616 22200
4201 6301.5 8402 12603 16804 22305
4203.5 6312.75 8417 12635.5 16834 22321.5
A3J 27030.5 27054.5 27062.5 27074.5 27150.5 27170.5
27190.5 27220.5 27274.5 27340.5 27374.5 KHZ

F3 156.05 156.10 156.15 156.20
156.25 156.35 156.40 156.45 156.50 156.55
156.60 156.65 156.70 156.80 156.85 156.95
157.00 157.05 157.10 157.15 157.20
157.25 157.30 157.35 157.40 157.21

A1 A2 410 425 468 500 KHZ

A1 2091 6336.75 KHZ

JA-77-0288

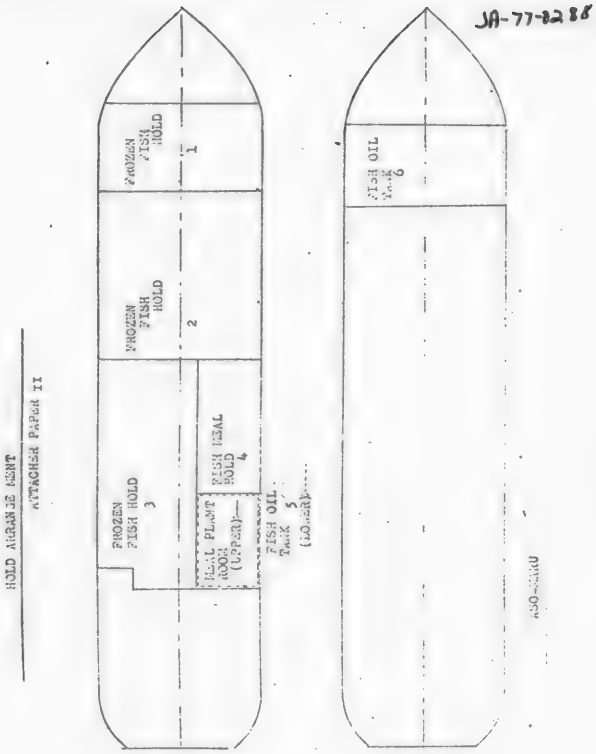

THE ATTACHED PAPER II.

JA-77-0288

This vessel applies for fishing a portion of the allocations for the species in the ocean areas as described below;

Bering Sea and Aleutian Islands

Rockfishes	12,000 MT	
Pacific Cod	45,000	
Flounders	130,000	
Black Cod	7,000	
Herring	10,000	
Squid	10,000	
Pollock	800,000	bycatch
Other Groundfish	40,000	bycatch
Shrimp	500	bycatch

Gulf of Alaska

Rockfishes	22,000 MT	
Pacific Cod	1,000	
Flounders	16,000	
Black Cod	17,500	
Atka Mackerel	2,000	
Pollock	50,000	bycatch
Other Groundfish	12,000	bycatch

289

FISHING VESSEL IDENTIFICATION FORM (FOREIGN)

Permit Period MARCH 1, 1977 TO
Applied For: DECEMBER 31, 1977

Application No. JA-77-0289
For Use of Issuing Office

State: JAPAN

1. Name of Vessel NIPPON-MARU
2. Vessel No.: Hull No. HULL 702 号 (FOEW-702) Registration No. 20 1-168
3. Name and Address of Owner / Name and Address of Charterer

Name NIPPON SUISAN KAISHA, LTD. —

Address 6-2 OTEMACHI 2-CHOME, —

CHIYODA-KU, TOKYO, 100, JAPAN. —

Cable Address — —

NISSHI TOKYO —

4. Homeport and State of Registry: TOKYO, JAPAN
5. Type of Vessel STERN TRAWLER
6. Tonnage (Gross) 3,910.20 M.T. (Net) 2,113.26 M.T.
7. Length 102.3 M. 8. Breadth 16.0 M. 9. Draft 6.1 M.
10. Horsepower 4,400 shp. 11. Maximum Speed 16.4 kt.
11. Propulsion: Diesel (•), Steam ( ), Diesel/Electric ( ),

Other —

13. Date Built JANUARY 20, 1968
14. Number and Nationality of Personnel 60 JAPAN

Officers 11 Crew 27 Other (Specify) 22 WORKERS

15. Communications: VHF-FM (•), AM/SSB, Voice ( ), Telegraphy (•),

Other —

International Radio Call Sign JRZN

Radio Frequencies Monitored 500 KHZ

Other Working Frequencies SEE THE ATTACHED PAPER I

Schedule WATCH TIME : 24 HOURS (BERINGSEA & ALEUTIAN IS. / GULF OF ALASKA)

JA-77-0289

16. Navigation Equipment: Loran C (•), Loran A (•), Omega ( ), Decca ( ), Navsat ( ), Radar (•), Fathometer (•),

Other —

17. Cargo Capacity (MT)

Salted Fish —
Fresh Fish —
Frozen Fish 1,300 M.T.
Fish Meal 100 M.T.
Other FISH OIL 180 M.T.

18. Cargo Space

	Number	Name
Freezer	SEE THE ATTACHED PAPER II 1.2.3.	FROZEN FISH HOLD
Dry Hold	4	FISH MEAL HOLD
Tanks	5.6.7.	FISH OIL TANK
Other	—	

19. Processing Equipment (Indicate daily capacity, MT)

HEAD CUTTER 4SETS & FILLET MACHINE 1SET 63M.T./DAY (MAX)

MEAT PROCESSING SET 18SETS 50M.T./DAY (MAX)

FREEZER 15MT 50M.T./DAY

FISH MEAL PLANT 16MT FISH MEAL 88/DAY FISH OIL 2KL/DAY

20. Fisheries for which Permit is Requested:

Ocean Area	Period (From-To)	Species	Contemplated Catch (MT)	Gear to be Used
SEE THE ATTACHED PAPER III				
GULF OF ALASKA	MAR.-JUL.			MID WATER TRAWL
BERING SEA & ALEUTIAN IS.	SEPT.-DEC.			BOTTOM TRAWL

21. Name and Address of Agent appointed to receive any legal process issued in the United States:

—
—
—

OTHER WORKING FREQUENCIES

JA-77-0289

ATTACHED PAPER I

A1 A2	410 425 432 454 468 480 500 512 KHZ
A1	1060 2070 2071 4187 6220.5 8374 12551 16728 22234 4188.2 6275.5 8364.4 12546.8 16728.8 22234 4189.5 6290.25 8390 12693.5 16795 22239 4200 6300 8400 12600 16800 22317.5 4210 6315 8420 12630 16840 22302.5 4214.5 6321.75 8429 12643.5 16858 22252.5 4194 6291 8388 12582 16776 22260 4201 6301.5 8402 12603 16804 22305 4203.5 6312.75 8417 12625.5 16834 22287.5
A2	27030.5 27054.5 27066.5 27074.5 27156.5 27170.5 27190.5 27220.5 27274.5 27340.5 27374.5 KHZ
A3	156.05 156.10 156.15 156.20 156.25 156.30 156.35 156.40 156.45 156.50 156.55 156.65 156.80 156.85 156.70 156.80 156.90 156.95 157.00 157.05 157.10 157.15 157.20 157.25 157.30 157.35 157.40 156.21
A1 A2	410 425 468 500 KHZ
A1	2091 8530.75 KHZ

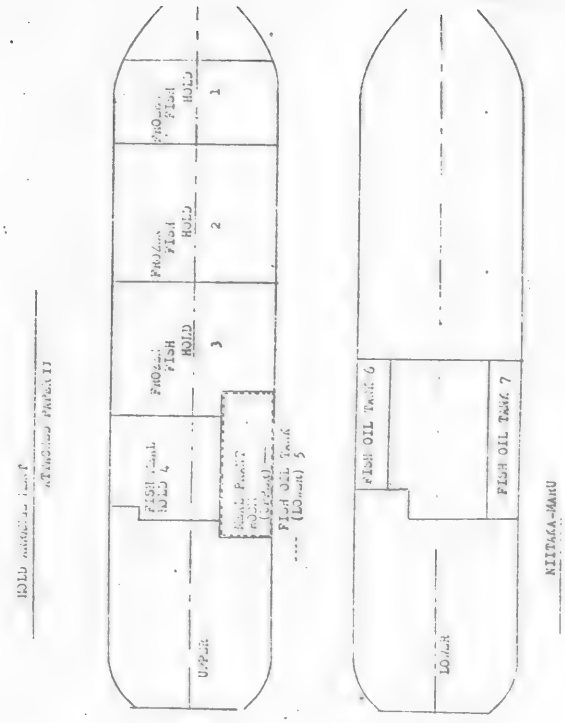

JA-77-0289

THE ATTACHED PAPER II

JA-77-0289

This vessel applies for fishing a portion of the allocations for the species in the ocean areas as described below:

Bering Sea and Aleutian Islands

Rockfishes	12,000 MT	
Pacific Cod	45,000	
Flounders	130,000	
Black Cod	7,000	
Herring	10,000	
Squid	10,000	
Pollock	800,000	bycatch
Other Groundfish	40,000	bycatch
Shrimp	500	bycatch

Gulf of Alaska

Rockfishes	22,000 MT	
Pacific Cod	1,000	
Flounders	16,000	
Black Cod	17,500	
Atka Mackerel	2,000	
Pollock	50,000	bycatch
Other Groundfish	12,000	bycatch

290

FISHING VESSEL IDENTIFICATION FORM (FOREIGN)

Permit Period [illegible] Applied For: [illegible]

Application No. JA-77-0290
For Use of Issuing Office

State: JAPAN

1. Name of Vessel FUJI-MARU
2. Vessel No.: Hull No. [illegible] Registration No. PO 1-167
3. Name and Address of Owner
   Name: NIPPON SUISAN KAISHA, LTD.
   Address: 6-2 OTEMACHI 2-CHOME,
   CHIYODA-KU, TOKYO, 100, JAPAN.
   Cable Address
   NISSUI TOKYO
   Name and Address of Charterer: -
4. Homeport and State of Registry: TOKYO, JAPAN
5. Type of Vessel STERN TRAWLER
6. Tonnage (Gross) 3,074.46 M.T. (Net) 2,122.93 M.T.
7. Length 102.3 M. 8. Breadth 16.00 M. 9. Draft 6.06 M.
10. Horsepower 4,400 shp. 11. Maximum Speed 16.4 kt.
11. Propulsion: Diesel (•), Steam ( ), Diesel/Electric ( ),
    Other -
13. Date Built JANUARY 31, 1968
14. Number and Nationality of Personnel 62 JAPAN
    Officers 11 Crew 27 Other (Specify) 24 OBSERVERS
15. Communications: VHF-FM (•), AM/SSB, Voice ( ), Telegraphy (•),
    Other -
    International Radio Call Sign JPBT
    Radio Frequencies Monitored 500 KHZ
    Other Working Frequencies SEE THE ATTACHED PAPER I
    Schedule TAKING TIME : 24 HOURS (CHIEF OF MARINE)
    BERING SEA& ALEUTIAN IS.

JA-77-0290

16. Navigation Equipment: Loran C (*), Loran A (*), Omega (*), Decca ( ), Navsat ( ), Radar (*), Fathometer (*), Other _____

17. Cargo Capacity (MT)

Salted Fish	_____
Fresh Fish	_____
Frozen Fish	1,500 M.T.
Fish Meal	100 M.T.
Other	360 M.T.

18. Cargo Space

Number	Name
	SEE THE ATTACHED PAPER II
Freezer	1.2.3. FROZEN FISH HOLD
Dry Hold	4 FISH MEAL HOLD
Tanks	5.6.7. FISH OIL TANK
Other	–

19. Processing Equipment (Indicate daily capacity, MT)

HEAD CUTTER	[illegible]	50 M.T./DAY (MAX
FILLETING MACHINE	[illegible]	50 M.T./DAY (MAX)
FISH PROCESSING S[illegible]	1980	50 M.T./DAY
PACKER	1980	50 M.T./DAY
MEAL PLANT	1980	FISH MEAL 80 T/DAY FISH OIL 2KL/DAY

20. Fisheries for which Permit is Requested:

Ocean Area	Period (From-To)	Species	Contemplated Catch (MT)	Gear to be Used
SEE THE ATTACHED PAPER III				
GULF OF ALASKA BERING SEA & ALEUTIAN IS.	MAR.-SEPT. OCT.-DEC.			MID WATER TRAWL BOTTOM TRAWL

21. Name and Address of Agent appointed to receive any legal process issued in the United States:

_____

_____

_____

JA-77-0290

OTHER WORKING FREQUENCIES

ATTACHED PAPER I

A1 A2	410 425 432 454 468 480 500 512 KHZ
A1	1960 2070 2091 4187 6280.5 8374 12561 16748 22245 4188.2 6283.1 8364.4 12546.6 16728.8 22234 4199.5 6299.25 8399 12593.5 16798 22299 4300 6309 8412 12618 16824 22317.5 4310 6315 8420 12630 16840 22302.5 4314.5 6321.75 8429 12643.5 16858 22252.5 4154 6291 8388 12582 16776 22200 4301 6301.5 8402 12603 16804 22305 4203.5 6312.75 8417 12625.5 16834 22251.5
A3	27030.5 27054.5 27062.5 27074.5 27158.5 27170.5 27150.5 27220.5 27274.5 27340.5 27374.5 KHZ
A5	156.05 156.10 156.15 156.20 156.35 156.35 156.35 156.40 156.45 156.50 156.30 156.55 156.60 156.65 156.70 156.80 156.90 156.85 157.00 157.05 157.10 157.15 157.20 157.25 157.30 157.35 157.40 159.21
A1 A2	410 425 460 500 KHZ
A1	2091 6336.75 KHZ

JA-77-0290

HOLD ARRANGEMENT

ATTACHER PAPER II

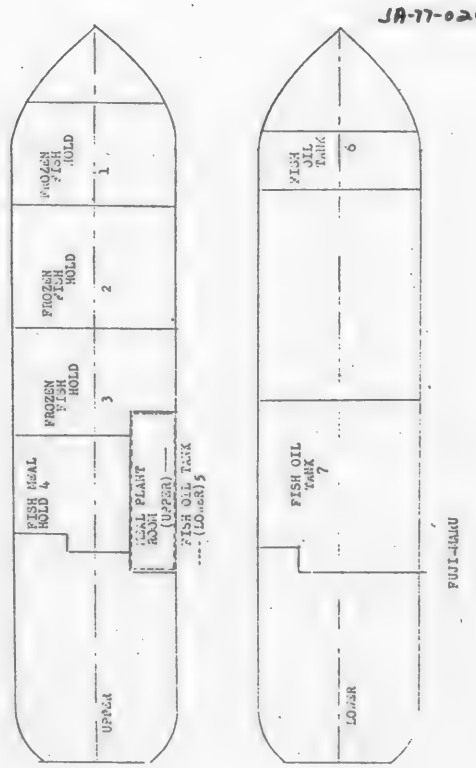

JA-77-0290

THE ATTACHED PAPER III

This vessel applies for fishing a portion of the allocations for the species in the ocean areas as described below:

Bering Sea and Aleutian Islands

Rockfishes	12,000 MT	
Pacific Cod	45,000	
Flounders	130,000	
Black Cod	7,000	
Herring	10,000	
Squid	10,000	
Pollock	800,000	
Other Groundfish	40,000	bycatch
Shrimp	500	bycatch

Gulf of Alaska

Rockfishes	22,000 MT	
Pacific Cod	1,000	
Flounders	16,000	
Black Cod	17,500	
Atka Mackerel	2,000	
Pollock	50,000	bycatch
Other Groundfish	12,000	bycatch

291

FISHING VESSEL IDENTIFICATION FORM (FOREIGN)

Permit Period [illegible] 1, 1977 Application No. JA-77-0291
Applied For: [illegible] 1, 1977 For Use of Issuing Office

State: JAPAN

1. Name of Vessel [illegible]
2. Vessel Non-Dup. No. [illegible] 781 [illegible] Registration No. [illegible]
3. Name and Address of Owner — Name and Address of Charterer

Name [illegible] MARINE PRODUCTS CO, LTD. —

Address 9-13 [illegible] — —
[illegible] 104, JAPAN. —

Cable Address — —
[illegible] —

4. Homeport and State of Registry: TOKYO, JAPAN
5. Type of Vessel [illegible]
6. Tonnage (Gross) [illegible] (Net) 1,868.57 [illegible]
7. Length [illegible] M. 8. Breadth [illegible] M. 9. Draft [illegible] M.
10. Horsepower [illegible] shp. 11. Maximum Speed [illegible] kt.
11. Propulsion: Diesel (*), Steam ( ), Diesel/Electric ( ),
Other —
13. Date Built [illegible] 20, 1965
14. Number and Nationality of Personnel 60 JAPAN
Officers 11 Crew 27 Other (Specify) 22 [illegible]
15. Communications: VHF-FM (*), AM/SSB, Voice ( ), Telegraph (*),
Other —
International Radio Call Sign JPHC
Radio Frequencies Monitored 500 KHZ
Other Working Frequencies [illegible] I
Schedule [illegible] : 24 HOURS (GULF OF ALASKA BERING SEA & ALEUTIAN IS.)

JA-77-0291

16. Navigation Equipment: Loran C (*), Loran A ( ), Omega ( ),
Decca ( ), Navsat ( ), Radar (*), Fathometer (*),
Other

17. Cargo Capacity (MT) — 18. Cargo Space

		Number	Name
Salted Fish	Freezer	[illegible]	[illegible] II
Fresh Fish	Dry Hold	1,2,3,	[illegible]
Frozen Fish [illegible]	Tanks	5,6,	FISH OIL TANK
Fish Meal [illegible]	Other	—	
Other FISH OIL [illegible]			

19. Processing Equipment (Indicate daily capacity,MT)

[illegible]	[illegible]	[illegible]
[illegible]	[illegible]	[illegible]
[illegible]	[illegible]	[illegible]
[illegible]	[illegible]	[illegible]

20. Fisheries for Which Permit is Requested:

Ocean Area	Period (From-To)	Species	Contemplated Catch (MT)	Gear to be Used
[illegible] III				
GULF OF ALASKA BERING SEA & ALEUTIAN IS.	MAR.-APR. MAY.-OCT.			MID WATER TRAWL BOTTOM TRAWL

21. Name and address of Agent appointed to receive any legal process,issued in the United States.

OTHER WORKING FREQUENCIES

JA-77-0291

ATTACHED PAGE I

A1 A2	410 425 432 454 468 480 500 512 KHZ
A1	1580 2070 2091
	4187 6230.5 [illegible] 12591 16746 [illegible]
	4162.2 6273.3 [illegible] 12546.6 16722.8 [illegible]
	4189.5 6299.25 6399 12598.5 16798 [illegible]
	4200 6309 6412 12618 16824 22317.5
	4210 6315 6420 12630 16840 22302.5
	4214.5 6321.75 6429 12643.5 16858 22352.5
	4224 6331 6438 12662 16870 [illegible]
	4232 6352.5 6462 12663 16884 22305
	4202.5 6312.75 6427 12625.5 16832 22351.5
A3	27030.5 27094.5 27067.5 27074.5 27250.5 27270.5
	27290.5 27420.5 27[illegible].5 27340.5 27374.5 [illegible]
A5	156.05 156.10 156.15 156.20
	156.25 156.30 156.35 156.40 156.45 156.50 156.55
	156.65 156.80 156.65 156.70 156.80 156.85 156.95
	157.00 157.05 157.10 157.15 157.20
	157.25 157.30 157.35 157.40 157.22
A1 A2	410 425 468 500 KHZ
A1	2091 6336.75KHZ

JA-77-0291



THE ATTACHED PAPER II

JA-77-0291

This vessel applies for fishing a portion of the allocations for the species in the ocean areas as described below:

Bering Sea and Aleutian Islands

Rockfishes	12,000 MT	
Pacific Cod	45,000	
Flounders	130,000	
Black Cod	7,000	
Herring	10,000	
Squid	10,000	
Pollock	800,000	
Other Groundfish	40,000	bycatch
Shrimp	500	bycatch

Gulf of Alaska

Rockfishes	22,000 MT	
Pacific Cod	1,000	
Flounders	16,000	
Black Cod	17,500	
Atka Mackerel	2,000	
Pollock	50,000	bycatch
Other Groundfish	12,000	bycatch

292

FISHING VESSEL IDENTIFICATION FORM (FOREIGN)

Permit Period Applied For: MARCH 1, 1977 TO DECEMBER 31, 1977

Application No. JA-77-0292 For Use of Issuing Office

State: JAPAN

1. Name of Vessel KOYO MARU NO. 21
2. Vessel No.: Hull No. ~~TOEN 718~~ 7 (TOEN-718) Registration No. TK1-640
3. Name and Address of Owner — Name and Address of Charterer —

Name HOKUYO SUISAN CO., LTD.

Address NO.9-13,TSUKIJI 7-CHOME, CHUO-KU, TOKYO, JAPAN

Cable Address HOKUYO SUISAN TOKYO

4. Homeport and State of Registry: TOKYO, JAPAN
5. Type of Vessel STERN TRAWLER
6. Tonnage (Gross) 549.73 M.T. (Net) 174.38 M.T.
7. Length 57.35 M. 8. Breadth 9.70 M. 9. Draft 3.75 M.
10. Horsepower 1,500 shp. 11. Maximum Speed 12.00 kt.
11. Propulsion: Diesel (•), Steam ( ), Diesel/Electric ( ).

Other —

13. Date Built AUGUST 12, 1967
14. Number and Nationality of Personnel 37, JAPAN

Officers 8 Crew 20 Other (Specify) 9 (WORKERS)

15. Communications: VHF-FM (•), AM/SSB, Voice (•), Telegraphy (•).

Other —

International Radio Call Sign JPCF

Radio Frequencies Monitored 500KHZ

Other Working Frequencies SEE THE ATTACHED PAPER I

Schedule WATCH TIME: BERING SEA AND ALEUTIAN ISLANDS 19:00-13:00 (G.M.T.) GULF OF ALASKA 19:00-13:00(G.M.T.) (G.M.T.)

JA-77-0292

16. Navigation Equipment: Loran C (•), Loran A (•), Omega ( ), Decca ( ), Navsat ( ), Radar (•), Fathometer (•).

Other —

17. Cargo Capacity (MT)

Salted Fish	—
Fresh Fish	—
Frozen Fish	250 M.T.
Fish Meal	—
Other	—

18. Cargo Space

Number	Name
Freezer I II	FROZEN FISH HOLD
Dry Hold	—
Tanks	—
Other —	SEE THE ATTACHED PAPER II

19. Processing Equipment (Indicate daily capacity,MT)

HEADER 2 SETS 15M.T./DAY (MAX.)

FLASH FREEZER 6 SETS 15.84M.T./DAY (MAX.)

20. Fisheries for which Permit is Requested:

Ocean Area	Period (From-To)	Species	Contemplated Catch (MT)	Gear to be Used
BERING SEA AND ALEUTIAN ISLANDS	DEC.	SEE THE ATTACHED PAPER III		BOTTOM TRAWL NET OR MIDWATER TRAWL NET
GULF OF ALASKA	MARCH TO NOV.			"

21. Name and Address of Agent appointed to receive any legal process issued in the United States:

JA-77-0292

Designation of emission and frequency

Main
A1 A2 410 425 432 454 468 480 500 512 KHz
A1 1660 1686.5 2070 2091 2135 KHz
4 - 22MHz(24.T2.U4.18. 36.39.41.43.52.53.) 4-8MHz(50)
A3J 1685 2133.5 2394.5 2638 2785 27374.5
27030.5 27054.5 27062.5 27094.5 27190.5 27274.5 KHz
F3 150MHz(Ch1-14.16.18-28. 158.49 159.21)

Emergency
A1 A2 410 425 468 500 8364 KHz
A1 1660 2091 KHz
A3 2182KHz

THE ATTACHED PAPER II

JA-77-0292

I: NO. 1 FROZEN FISH HOLD

II: NO. 2 FROZEN FISH HOLD

THE ATTACHED PAPER III

JA-77-0292

This vessel applies for fishing a portion of the allocations for the species in the ocean areas as described below:

Bering Sea and Aleutian Islands

Rockfishes	12,000 MT
Pacific Cod	45,000
Flounders	130,000
Black Cod	7,000
Herring	10,000
Squid	10,000
Pollock	800,000 } bycatch
Other Groundfish	40,000 } bycatch
Shrimp	500 } bycatch

Gulf of Alaska

Rockfishes	22,000 MT
Pacific Cod	1,000
Flounders	16,000
Black Cod	17,500
Atka Mackerel	2,000
Pollock	50,000 } bycatch
Other Groundfish	12,000 } bycatch

293

FISHING VESSEL IDENTIFICATION FORM (FOREIGN)

Permit Period Applied For: MARCH 1, 1977 TO DECEMBER 31, 1977

Application No. JA-77-0293 For Use of Issuing Office

State: JAPAN

1. Name of Vessel SHINNICHI MARU NO. 31
2. Vessel No.: Hull No. [illegible] (YAMAGATEN-806) Registration No. TKI-673
3. Name and Address of Owner / Name and Address of Charterer

Name: SHINNICHI GYOGYO KABUSHIKI KAISHA

Address: 4-12FUNABACHO 2 CHOME SAKATA-SHI YAMAGATA-KEN 998 JAPAN

Cable Address: –

4. Homeport and State of Registry: SAKATA, JAPAN
5. Type of Vessel STERN TRAWLER
6. Tonnage (Gross) 499.29 M.T. (Net) 177.79 M.T.
7. Length 54.15 M. 8. Breadth 9.50 M. 9. Draft: 3.80 M.
10. Horsepower 1600 shp. 11. Maximum Speed 11.0 kt.
11. Propulsion: Diesel (•), Steam ( ), Diesel/Electric ( ), Other –
13. Date Built MAY 15, 1968
14. Number and Nationality of Personnel 32, JAPAN

Officers 7 Crew 25 Other (Specify) –

15. Communications: VHF-FM (•), AM/SSB, Voice (•), Telegraph: (•), Other –

International Radio Call Sign JHUS

Radio Frequencies Monitored 500 KHZ

Other Working Frequencies SEE THE ATTACHED PAPER II

Schedule WATCH TIME: BERING SEA AND ALEUTIAN ISLANDS 23:00 TO 11:00 (G.M.T.)

JA-77-0293

16. Navigation Equipment: Loran C (•), Loran A (•), Omega ( ), Decca ( ), Navsat ( ), Radar (•), Fathometer ( ), Other –
17. Cargo Capacity (MT)

Salted Fish	–
Fresh Fish	–
Frozen Fish	180 M.T.
Fish Meal	–
Other	–

18. Cargo Space

	Number	Name
Freezer		SEE THE ATTACHED PAPER II
Dry Hold	I II	
Tanks		
Other		

19. Processing Equipment (Indicate daily capacity, MT)

SEE THE ATTACHED PAPER III

20. Fisheries for which Permit is Requested:

Ocean Area	Period (From-To)	Species	Contemplated Catch (MT)	Gear to be Used
BERING SEA AND ALEUTIAN ISLANDS	MAR. TO DEC.	SEE THE ATTACHED PAPER IV		BOTTOM TRAWL

21. Name and Address of Agent appointed to receive any legal process issued in the United States:

THE ATTACHED PAPER I

NO.15 COMMUNICATIONS

JA-77-0293

A1 ,A2 410 425 468 500 KHZ

A1 2075 2091 2106.5 2457 3164.5 4192 4213.5
4201 4208.5 4198.5 4194 4214.5 4204 4193
4215.5 KHZ

A 3J 2105 2394.5 2785 3228.5 6201 6213.5 KHZ
27070.5 27086.5 27190.5 27054.5 27250.5
27394.5 27274.5 KHZ

A3J
A3H 2182 KHZ

JA-77-0293



THE ATTACHED PAPER III

NO:19 PROCESSING EQUIPMENT

JA-77-0293

HEAD AND GUT	1 SET 30 M.T./DAY(MAX.)
FILLET LINE	1 SET 10M.T./DAY(MAX.)
PLATE FREEZERS	4SETS 10M.T./DAY(MAX.)
SKINNER	1SET 5M.T./DAY(MAX.)
HYMAPPING MACHINE	1 SET 100 M.T./DAY(MAX.)

THE ATTACHED PAPER IV

JA-77-0293

This vessel applies for fishing a portion of the allocations for the species in the ocean areas as described below;

Bering Sea and Aleutian Islands

Rockfishes	12,000 MT	
Pacific Cod	45,000	
Flounders	130,000	
Black Cod	7,000	
Herring	10,000	
Squid	10,000	
Pollock	800,000	bycatch
Other Groundfish	40,000	bycatch
Shrimp	500	bycatch

294

FISHING VESSEL IDENTIFICATION FORM (FOREIGN)

Permit Period
Applied For: MARCH 1,1977 TO DECEMBER 31,1977
State: JAPAN

Application No. JA-77-0294
For Use of Issuing Office

1. Name of Vessel SHUNYO MARU NO.18
2. Vessel No.: Hull No. 北洋 807 (HOKUEN-807) Registration No. HK1-258
3. Name and Address of Owner
   Name KANEFUJI GYOGYO KABUSHIKI KAISHA
   Address 418-2 TAKAMATSUCHO
   HAKODATE-SHI HOKKAIDO 042 JAPAN
   Cable Address
   Name and Address of Charterer: –
4. Homeport and State of Registry: HAKODATE,JAPAN
5. Type of Vessel STERN TRAWLER
6. Tonnage (Gross) 499.91 M.T. (Net) 228.88 M.T.
7. Length 54.15 M. 8. Breadth 9.50 M. 9. Draft 3.80 M.
10. Horsepower 1600 shp. 11. Maximum Speed 11.0 kt.
11. Propulsion: Diesel (•), Steam ( ), Diesel/Electric ( ),
    Other –
13. Date Built MAY 15,1968
14. Number and Nationality of Personnel 32, JAPAN
    Officers 7 Crew 25 Other (Specify) –
15. Communications: VHF-FM (•), AM/SSB, Voice (•), Telegraphy (•),
    Other –
    International Radio Call Sign JNUE
    Radio Frequencies Monitored 500KHZ
    Other Working Frequencies SEE THE ATTACHED PAPER I
    Schedule WATCH TIME:BERING SEA AND ALEUTIAN ISLANDS 23:00 TO 11:00 (G.M.T.)
16. Navigation Equipment: Loran C (•), Loran A (•), Omega ( ), JA-77-0294
    Decca ( ), Navsat ( ), Radar (•), Fathometer ( ),
    Other –
17. Cargo Capacity (MT)
    Salted Fish –
    Fresh Fish –
    Frozen Fish 180 M.T.
    Fish Meal –
    Other –
18. Cargo Space (Number / Name): SEE THE ATTACHED PAPER II
    Freezer I II
    Dry Hold
    Tanks
    Other
19. Processing Equipment (Indicate daily capacity,MT)
    SEE THE ATTACHED PAPER III
20. Fisheries for which Permit is Requested:

Ocean Area	Period (From-To)	Species	Contemplated Catch (MT)	Gear to be Used
BERING SEA AND ALEUTIAN ISLANDS	MAR. TO DEC.	SEE THE ATTACHED PAPER IV		BOTTOM TRAWL

21. Name and Address of Agent appointed to receive any legal process issued in the United States: –

THE ATTACHED PAPER I
NO.15 COMMUNICATIONS

JA-77-0294

A1 ,A2 410 425 468 500 KHZ

A1 2075 2091 2106.5 2457 3164.5 4192 4213.5 4201 4208.5 4198.5 4194 4214.5 4204 4198 4235.5 KHZ

A 3J 2105 2394.5 2785 3228.5 6201 6213.5 KHZ 27070.5 27086.5 27190.5 27054.5 27250.5 27394.5 27274.5 KHZ

A3J
A3H 2182 KHZ

THE ATTACHED PAPER II NO.18. CARGO SPACE

JA-77-0294



THE ATTACHED PAPER III

NO.19 PROCESSING EQUIPMENT

JA-77-0294

HEAD AND GUT	1 SET	30 M.T./DAY(MAX.)
FILLET LINE	1 SET	10M.T./DAY(MAX.)
FLASH FREEZERS	4SETS	10M.T./DAY(MAX.)
SKINNER	1SET	5M.T./DAY(MAX.)
BYPLYEING MACHINE	1 SET	100 M.T./DAY(MAX.)

THE ATTACHED PAPER II

JA-77-0294

This vessel applies for fishing a portion of the allocations for the species in the ocean areas as described below;

Bering Sea and Aleutian Islands

Rockfishes	12,000 MT	
Pacific Cod	45,000	
Flounders	130,000	
Black Cod	7,000	
Herring	10,000	
Squid	10,000	
Pollock	800,000	bycatch
Other Groundfish	40,000	bycatch
Shrimp	500	bycatch

295

FISHING VESSEL IDENTIFICATION FORM (FOREIGN)

Permit Period Applied For: MARCH 1, 1977 TO DECEMBER 31,1977

Application No. JA-77-0295 For Use of Issuing Office

State: JAPAN

1. Name of Vessel DAIAN MARU NO.118
2. Vessel No.: Hull No. 第808号 (HOKUEN-808) Registration No. HKI-257
3. Name and Address of Owner Name and Address of Charterer

   Name OHURA GYOGYO KABUSHIKI KAISHA

   Address 9-32 CHUO 5 CHOME

   MAKKANAI -SHI HOKKAIDO 097 JAPAN

   Cable Address

4. Homeport and State of Registry: MAKKANAI,JAPAN
5. Type of Vessel STERN TRAWLER
6. Tonnage (Gross) 499.22 M.T. (Net) 177.47 M.T.
7. Length 54.15 M. 8. Breadth 9.50 M. 9. Draft 3.80 M.
10. Horsepower 1600 shp. 11. Maximum Speed 11.0 kt.
11. Propulsion: Diesel (✓), Steam ( ), Diesel/Electric ( ),

    Other

13. Date Built MAY 30; 1968
14. Number and Nationality of Personnel 32, JAPAN

    Officers 7 Crew 25 Other (Specify) –

15. Communications: VHF-FM (✓), AM/SSB, Voice (✓), Telegraphy (✓),

    Other

    International Radio Call Sign JCYE

    Radio Frequencies Monitored 500KHZ

    Other Working Frequencies SEE THE ATTACHED PAPER I

    Schedule WATCH TIME ;BERING SEA AND ALEUTIAN ISLANDS 23:00 TO.11:00(G.M.T.)

16. Navigation Equipment: Loran C (✓), Loran A (✓), Omega ( ), Decca ( ), Navsat ( ), Radar (✓), Fathometer ( ),

    Other –

JA-77-0295

17. Cargo Capacity (MT)

Salted Fish	–
Fresh Fish	–
Frozen Fish	180 M.T.
Fish Meal	–
Other	–

18. Cargo Space

	Number	Name
Freezer	SEE THE ATTACHED PAPER II	
Dry Hold	I II	
Tanks		
Other		

19. Processing Equipment (Indicate daily capacity,MT)

    SEE THE ATTACHED PAPER III

20. Fisheries for which Permit is Requested:

Ocean Area	Period (From-To)	Species	Contemplated Catch (MT)	Gear to be Used
BERING SEA AND ALEUTIAN ISLANDS	MAR. TO DEC.	SEE THE ATTACHED PAPER IV		BOTTOM TRAWL

21. Name and Address of Agent appointed to receive any legal process issued in the United States:

THE ATTACHED PAPER I

NO.15 COMMUNICATIONS

JA-77-0295

A1 ,A2 410 425 468 500 KHZ

A1 2075 2091 2106.5 2457 3164.5 4192 4213.5
4201 4208.5 4198.5 4194 4214.5 4204 4198
4215.5 KHZ

A 33 2105 2394.5 2705 3228.5 6201 6213.5 KHZ
27070.5 27086.5 27190.5 27054.5 27250.5
27394.5 27274.5 KHZ

A33 2182 KHZ
A34

THE ATTACHED PAPER II NO.18. CARGO SPACE

JA-77-0295

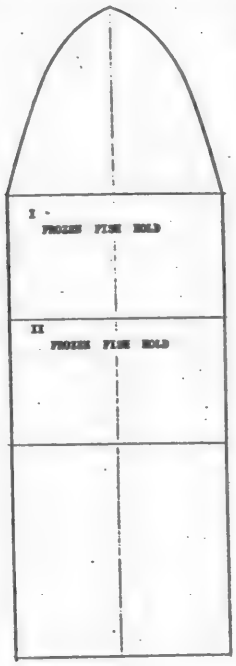

THE ATTACHED PAPER III

NO.19 PROCESSING EQUIPMENT

JA-77-0295

HEAD AND GUT	1 SET 30 M.T./DAY(MAX.)
FILLET LINE	1 SET 10M.T./DAY(MAX.)
FLASH FREEZERS	4SETS 10M.T./DAY(MAX.)
SKINNER	1SET 5M.T./DAY(MAX.)
STRAPPING MACHINE	1 SET 100 M.T./DAY(MAX.)

THE ATTACHED PAPER IV

JA-77-0295

This vessel applies for fishing a portion of the allocations for the species in the ocean areas as described below;

Bering Sea and Aleutian Islands

Rockfishes	12,000 MT	
Pacific Cod	45,000	
Flounders	130,000	
Black Cod	7,000	
Herring	10,000	
Squid	10,000	
Pollock	800,000	bycatch
Other Groundfish	40,000	bycatch
Shrimp	500	bycatch

296

FISHING VESSEL IDENTIFICATION FORM (FOREIGN)

Permit Period Applied For: MARCH 1, 1977 DECEMBER 31, 1977 State: JAPAN

Application No. JA-77-0296 For Use of Issuing Office

1. Name of Vessel ZUIHO MARU NO.8
2. Vessel No.: Hull No. 第809号 (HOKUZE-809) Registration No. TKI-609
3. Name and Address of Owner
   Name ESASHI GYOGYO KABUSHIKI KAISHA
   Address 12 ESASHI ESASHI-MACHI
   ESASHI-GUN HOKKAIDO 098-58 JAPAN
   Cable Address
   Name of Charterer: –
4. Homeport and State of Registry: TOKYO, JAPAN
5. Type of Vessel STERN TRAWLER
6. Tonnage (Gross) 495.97 M.T. (Net) 171.14 M.T.
7. Length 52.20 M. 8. Breadth 9.50 M. 9. Draft 3.80 M.
10. Horsepower 1650 shp. 11. Maximum Speed 11.0 kt.
11. Propulsion: Diesel (●), Steam ( ), Diesel/Electric ( ),
    Other –
13. Date Built APRIL 7, 1962
14. Number and Nationality of Personnel 32, JAPAN
    Officers 7 Crew 25 Other (Specify) –
15. Communications: VHF-FM (●), AM/SSB, Voice (●), Telegraphy (●),
    Other –
    International Radio Call Sign JHED
    Radio Frequencies Monitored 500 KHZ
    Other Working Frequencies SEE THE ATTACHED PAPER I
    Schedule WATCH TIME : BERING SEA AND ALEUTIAN ISLANDS 23:00 TO. 11:00 (G.M.T.)

JA-77-0296

16. Navigation Equipment: Loran C (●), Loran A (●), Omega ( ), Decca ( ), Navsat ( ), Radar (●), Fathometer ( ),
    Other –
17. Cargo Capacity (MT)
    Salted Fish –
    Fresh Fish –
    Frozen Fish 180 M.T.
    Fish Meal –
    Other –
18. Cargo Space (Number / Name)
    Freezer SEE THE ATTACHED PAPER II
    Dry Hold I II
    Tanks
    Other
19. Processing Equipment (Indicate daily capacity, MT)
    SEE THE ATTACHED PAPER III
20. Fisheries for which Permit is Requested:

Ocean Area	Period (From-To)	Species	Contemplated Catch (MT)	Gear to be Used
BERING SEA AND ALEUTIAN ISLANDS	MAR. TO DEC.	SEE THE ATTACHED PAPER IV		BOTTOM TRAWL

21. Name and Address of Agent appointed to receive any legal process issued in the United States:

THE ATTACHED PAPER I
NO.25 COMMUNICATIONS

JA-77-0296

A1, A2 410 425 468 500 KHZ

A1 2075 2091 2106.5 2457 3164.5 4192 4213.5 4201 4208.5 4198.5 4194 4214.5 4204 4198 4215.5 KHZ

A 3J 2105 2994.5 2705 3220.5 6201 6213.5 KHZ 27070.5 27086.5 27190.5 27054.5 27250.5 27394.5 27274.5 KHZ

A3J A3E 2182 KHZ

JA-77-0296



THE ATTACHED PAPER III

JA-77-0296

NO.19 PROCESSING EQUIPMENT

HEAD AND GUT	1 SET	30 M.T./DAY(MAX.)
FILLET LINE	1 SET	10M.T./DAY(MAX.)
FLASH FREEZERS	4SETS	10M.T./DAY(MAX.)
SKINNER	1SET	5M.T./DAY(MAX.)
STRAPPING MACHINE	1 SET	100 M.T./DAY(MAX.)

THE ATTACHED PAPER V

JA-77-0296

This vessel applies for fishing a portion of the allocations for the species in the ocean areas as described below;

Bering Sea and Aleutian Islands

Rockfishes	12,000 MT	
Pacific Cod	45,000	
Flounders	130,000	
Black Cod	7,000	
Herring	10,000	
Squid	10,000	
Pollock	800,000	bycatch
Other Groundfish	40,000	bycatch
Shrimp	500	bycatch

297

FISHING VESSEL IDENTIFICATION FORM (FOREIGN)

Permit Period Applied For: MARCH 1, 1977 TO DECEMBER 31, 1977

Application No. JA-77-0297 For Use of Issuing Office

State: JAPAN

1. Name of Vessel KOYO MARU NO. 2
2. Vessel No.: Hull No. [illegible] 220 [illegible] (TOSN-720) Registration No. TK1-629
3. Name and Address of Owner / Name and Address of Charterer

Name HOKUYO SUISAN CO., LTD. / ——

Address NO.9-13,TSUKIJI 7-CHOME, / ——

CHUO-KU, TOKYO, JAPAN / ——

Cable Address / ——

HOKUYO SUISAN TOKYO / ——

4. Homeport and State of Registry: TOKYO, JAPAN
5. Type of Vessel STERN TRAWLER
6. Tonnage (Gross) 2920.84 M.T. (Net) 1435.45 M.T.
7. Length 95.50 M. 8. Breadth 16.00 M. 9. Draft 6.015 M.
10. Horsepower 3900 shp. 11. Maximum Speed 13.50 kt.
11. Propulsion: Diesel (•), Steam ( ), Diesel/Electric ( ),

Other ——

13. Date Built APRIL 27, 1967
14. Number and Nationality of Personnel 60, JAPAN

Officers 11 Crew 28 Other (Specify) 21 (WORKERS)

15. Communications: VHF-FM (•), AM/SSB, Voice (•), Telegraphy (•),

Other ——

International Radio Call Sign JHSW

Radio Frequencies Monitored 500KHZ

Other Working Frequencies SEE THE ATTACHED PAPER I.

Schedule WATCH TIME: BERING SEA AND ALEUTIAN ISLANDS 19:00-13:00 GULF OF ALASKA 19:00-13:00 (G.M.T.) (G.M.T.)

16. Navigation Equipment: Loran C (•), Loran A (•), Omega ( ). JA-77-0297

Decca ( ), Navsat ( ), Radar (•), Fathometer (•),

Other ——

17. Cargo Capacity (MT)

Salted Fish	——
Fresh Fish	——
Frozen Fish	1450 M.T.
Fish Meal	150 M.T.
Other	FISH OIL 95 M.T.

18. Cargo Space

Number	Name
Freezer I II III	FROZEN FISH HOLD
Dry Hold IV	FISH MEAL HOLD
Tanks V VI VII VIII	FISH OIL TANK
Other —— SEE THE ATTACHED PAPER II	

19. Processing Equipment (Indicate daily capacity, MT)

FLASH FREEZER	15 SETS	45M.T./DAY (MAX.)	
FISH MEAL PLANT	1 SET	FISH MEAL	10.0M.T./DAY (MAX.)
		FISH OIL	8.0M.T./DAY (MAX.)
HEADER	4 SETS	40M.T./DAY (MAX.)	
PACKER	1 SET	40M.T./DAY (MAX.)	

20. Fisheries for which Permit is Requested:

Ocean Area	Period (From-To)	Species	Contemplated Catch (MT)	Gear to be Used
BERING SEA AND ALEUTIAN ISLANDS	DEC.			BOTTOM TRAWL NET OR MIDWATER TRAWL NET
GULF OF ALASKA	MARCH TO NOV.	SEE THE ATTACHED PAPER III		"

21. Name and Address of Agent appointed to receive any legal process issued in the United States:

——

——

——

THE ATTACHED PAPER I

JA-77-0297

Designation of emission and frequency

Main
A1 A2 410 425 432 454 468 480 500 512 KHz
A1 1660 1686.5 2070 2091 2135 KHz
4 - 22MHz(Z4.T2.U4.18. 36.39.41.43.52.53.) 4-8MHz(50)
A3J 1685 2133.5 2394.5 2638 2785 27374.5
27030.5 27054.5 27062.5 27094.5 27190.5 27274.5 KHz

F3 150MHz(Ch1-14.16.18-28. 158.49 159.21)

Emergency
A1 A2 410 425 468 500 8364 KHz
A1 1660 2091 KHz
A3 2182KHz

THE ATTACHED PAPER II

JA-77-0297

I: NO. 1 FROZEN FISH HOLD
II: NO. 2 FROZEN FISH HOLD
III: NO. 3 FROZEN FISH HOLD
IV: FISH MEAL HOLD
V: FISH OIL TANK
VI: FISH OIL TANK
VII: FISH OIL TANK
VIII: FISH OIL TANK

THE ATTACHED PAPER III

JA-77-0297

This vessel applies for fishing a portion of the allocations for the species in the ocean areas as described below;

Bering Sea and Aleutian Islands

Rockfishes	12,000 MT	
Pacific Cod	45,000	
Flounders	130,000	
Black Cod	7,000	
Herring	10,000	
Squid	10,000	
Pollock	800,000	bycatch
Other Groundfish	40,000	bycatch
Shrimp	500	bycatch

Gulf of Alaska

Rockfishes	22,000 MT	
Pacific Cod	1,000	
Flounders	16,000	
Black Cod	17,500	
Atka Mackerel	2,000	
Pollock	50,000	bycatch
Other Groundfish	12,000	bycatch

298

FISHING VESSEL IDENTIFICATION FORM (FOREIGN)

Permit Period MARCH 1, 1977 TO
Applied For: DECEMBER 31, 1977

Application No. JA-77-0298
For Use of Issuing Office

State: JAPAN

1. Name of Vessel ISHIKAWI-MARU
2. Vessel No.: Hull No. 717 4 (TOZEN-717) Registration No. FO 1-151
3. Name and Address of Owner / Name and Address of Charterer
   Name: NIPPON SUISAN KAISHA, LTD. / HOKUYO SUISAN CO., LTD.
   Address: 6-2 OTEMACHI 2-CHOME, CHIYODA-KU, TOKYO, 100, JAPAN. / 9-13 TSUKIJI 7-CHOME, CHUO-KU, TOKYO, 104, JAPAN
   Cable Address: NISSUI TOKYO / HOKUSUI TOKYO
4. Homeport and State of Registry: TOKYO, JAPAN
5. Type of Vessel STERN TRAWLER
6. Tonnage (Gross) 549.20 M.T. (Net) 191.42 M.T.
7. Length 57.5 M. 8. Breadth 9.5 M. 9. Draft 4.0 M.
10. Horsepower 1,500 shp. 11. Maximum Speed 13.4 kt.
11. Propulsion: Diesel (●), Steam ( ), Diesel/Electric ( ).
    Other -
13. Date Built JULY 27, 1967
14. Number and Nationality of Personnel 34 JAPAN
    Officers 8 Crew 26 Other (Specify) -
15. Communications: VHF-FM (●, AM/SSB, Voice ( ), Telegraphy (●),
    Other -
    International Radio Call Sign JIAF
    Radio Frequencies Monitored 500 KHZ
    Other Working Frequencies SEE THE ATTACHED PAPER I
    Schedule WATCH TIME : 24 HOURS (BERING SEA & ALEUTIAN ISLANDS) GULF OF ALASKA

JA-77-0298

16. Navigation Equipment: Loran C (•), Loran A ( ), Omega ( ), Decca ( ), Hawsat ( ), Radar (•), Fathometer (•),

Other –

17. Cargo Capacity (MT)

Salted Fish	
Fresh Fish	
Frozen Fish	100 M.T.
Fish Meal	–
Other	–

18. Cargo Space

Number	Name
SEE THE ATTACHED PAPER II	
Freezer	1.2. FROZEN FISH HOLD
Dry Hold	–
Tanks	–
Other	–

19. Processing Equipment (Indicate daily capacity,MT)

HEAD CUTTING	25MTS	30M.T./DAY (MAX)
QUICK FREEZING UNIT	6SMTS	15M.T./DAY (MAX)
HANDLING FROZEN		15M.T./DAY

20. Fisheries for which Permit is Requested:

Ocean Area	Period (From-To)	Species	Contemplated Catch (MT)	Gear to be Used
SEE THE ATTACHED PAPER III				
BERING SEA & ALEUTIAN ISLANDS	MAY.			MID WATER TRAWL
GULF OF ALASKA	MAY.-OCT.			BOTTOM TRAWL

21. Name and Address of Agent appointed to receive any legal process issued in the United States:

OTHER WORKING FREQUENCIES

JA-77-0298

ATTACHED PAPER I

A1 A2	410 425 432 454 468 480 500 512 KHZ
A2	1060 2070 2091 4187 6230.5 8374 12561 16748 22315 4188.2 6273.3 8364.4 12546.6 16728.8 22304 4189.5 6297.25 8399 12593.5 16798 22299 4206 6309 8412 12618 16824 22317.5 4210 6315 8420 12630 16840 22302.5 4214.5 6321.75 8429 12643.5 16858 22252.5 4194 6291 8388 12582 16776 22260 4201 6301.5 8402 12603 16804 22305 4208.5 6312.75 8417 12625.5 16834 22281.5
A3	27030.5 27054.5 27062.5 27074.5 27150.5 27170.5 27190.5 27226.5 27274.5 27346.5 27374.5 KHZ
A5	156.05 156.10 156.15 156.20 156.25 156.35 156.40 156.45 156.50 156.55 156.55 156.60 156.65 156.70 156.80 156.85 156.95 157.00 157.05 157.10 157.15 157.20 157.25 157.30 157.35 157.40 157.21
A1 A2	410 425 468 500 KHZ
A1	2091 6336.75KHZ

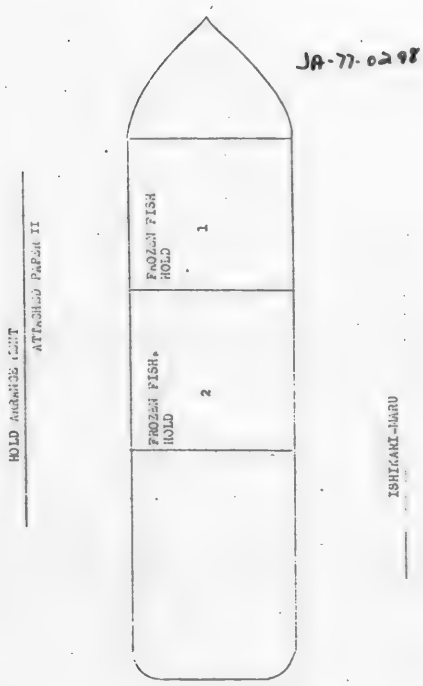

THE ATTACHED PAPER III

JA-77-0298

This vessel applies for fishing a portion of the allocations for the species in the ocean areas as described below;

Bering Sea and Aleutian Islands

Rockfishes	12,000 MT	
Pacific Cod	45,000	
Flounders	130,000	
Black Cod	7,000	
Herring	10,000	
Squid	10,000	
Pollock	800,000	bycatch
Other Groundfish	40,000	bycatch
Shrimp	500	bycatch

Gulf of Alaska

Rockfishes	22,000 MT	
Pacific Cod	1,000	
Flounders	16,000	
Black Cod	17,500	
Atka Mackerel	2,000	
Pollock	50,000	bycatch
Other Groundfish	12,000	bycatch

299

FISHING VESSEL IDENTIFICATION FORM (FOREIGN)

Permit Period MARCH 1, 1977 TO
Applied For: DECEMBER 31, 1977

Application No. JA-77-0299
For Use of Issuing Office

State: JAPAN

1. Name of Vessel EIKYU MARU No.2
2. Vessel No.: Hull No. 第614号 (HOKUEN-614) Registration No. HK1-513
3. Name and Address of Owner
   Name HAMAYA SUISAN CO.,LTD.
   Address 18-1 CHISHIMA
   NEMURO, CITY, HOKKAIDO, JAPAN
   Cable Address
   962728 HAMAYA SUISAN

   Name and Address of Charterer

4. Homeport and State of Registry: NEMURO, JAPAN
5. Type of Vessel STERN TRAWLER
6. Tonnage (Gross) 499.56 (M.T.) (Net) 187.00 (M.T.)
7. Length 59.99 M. 8. Breadth 10.00 M. 9. Draft 6.30 M.
10. Horsepower 2,700 shp. 11. Maximum Speed 14.85 kt.
11. Propulsion: Diesel (•), Steam ( ), Diesel/Electric ( ),
    Other —
13. Date Built MARCH 7,1973
14. Number and Nationality of Personnel 36, JAPAN
    Officers 7 Crew 29 Other (Specify) —
15. Communications: VHF-FM ( ), AM/SSB, Voice (•), Telegraphy (•),
    Other —
    International Radio Call Sign J J T H
    Radio Frequencies Monitored 2091 KHZ, 500 KHZ
    Other Working Frequencies SEE THE ATTACHED PAPER I
    Schedule WATCH TIME: BERING SEA AND ALEUTIAN ISLANDS 09:00 TO 11.00 (G.M.T.)

JA-77-0299

16. Navigation Equipment: Loran C (•), Loran A (•), Omega ( ),
    Decca ( ), Navsat ( ), Radar (•), Fathometer ( ),
    Other
17. Cargo Capacity (MT)
    Salted Fish —
    Fresh Fish —
    Frozen Fish 569.27 (M.T.)
    Fish Meal —
    Other —
18. Cargo Space
    Number Name
    SEE THE ATTACHED PAPER II
    Freezer I II III IV FROZEN FISH HOLD
    Dry Hold —
    Tanks —
    Other —
19. Processing Equipment (Indicate daily capacity,MT)
    FLASH FREEZER 4 SETS 33 M.T./DAY x 4 (MAX.)
20. Fisheries for which Permit is Requested:

Ocean Area	Period (From-To)	Species	Contemplated Catch (MT)	Gear to be Used
BERING SEA AND ALEUTIAN ISLANDS	MAR. TO DEC.	SEE THE ATTACHED PAPER III		BOTTOM TRAWL

21. Name and Address of Agent appointed to receive any legal process issued in the United States:

JA-77-0299

THE ATTACHED PAPERI

OTHER WORKING FREQUENCIES

Main installation	A1A2	468	500KHz		
	A1	2,060	2,070	2,075	2,091
		2,345	2,414.5	2,457	3,190
		4,179	4,188	4,209	4,201
		4,222	6,268.5	6,282	6,313.5
		6,301.5	6,333	8,358	8,376
		8,418	8,402	8,444	12,537
		12,564	12,627	12,603	12,666
		16,716	16,752	16,836	16,804
		16,888	22,230	22,272.5	22,325
		22,305	22,357.5KHz		
	A3J	2,182	2,394.5	2,785	2,413
		2,543.5	6,210.4	6,213.5	12,421
		12,428	27,054.5	27,134.5	27,190.5
		27,222.5	27,246.5	27,274.5KHz	
	A3H	2,182	27,524KHz		
	F3	158.49	158.57MHz		
Emergency installation	A1A2	500KHz			
	A1	2,060	2,070	2,075	2,091
		2,345	2,414.5	3,190	4,179
		4,188	4,201	6,268.5	6,282
		6,301.5	8,358	8,376	8,402
		12,537	12,564	12,603	16,716
		16,752	16,804	22,230	22,272.5
		22,305KHz			

JA-77-0299

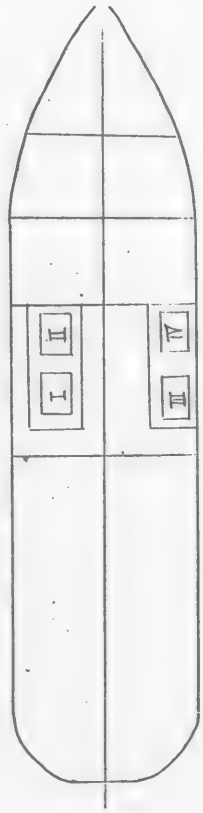

THE ATTACHED PAPER II

EIKYU MARU No.2 -

FROZEN FISH HOLD I.II.III.IV.

THE ATTACHED PAPER Z

JA-77-0299

This vessel applies for fishing a portion of the allocations for the species in the ocean areas as described below:

Bering Sea and Aleutian Islands

Rockfishes	12,000 MT
Pacific Cod	45,000
Flounders	130,000
Black Cod	7,000
Herring	10,000
Squid	10,000
Pollock	800,000
Other Groundfish	40,000 } bycatch
Shrimp	500

FISHING VESSEL IDENTIFICATION FORM (FOREIGN)

300

Permit Period MARCH 1, 1977 TO DECEMBER 31, 1977
Applied For:

Application No. JA-77-0300
For Use of Issuing Office

State: JAPAN

1. Name of Vessel RIKYU MARU No.11
2. Vessel No.: Hull No. [illegible] (HOKUEI-816) Registration No. HKI-495
3. Name and Address of Owner — Name and Address of Charterer

Name HAMAYA SUISAN CO.,LTD.

Address 18-1 CHISHIMA
NEMURO, CITY, HOKKAIDO, JAPAN

Cable Address
962728-HAMAYA SUISAN

4. Homeport and State of Registry: NEMURO, JAPAN
5. Type of Vessel STERN TRAWLER
6. Tonnage (Gross) 499.27 (N.T.) (Net) 299.83 (N.T.)
7. Length 61.00 M. 8. Breadth 9.80 M. 9. Draft 6.30 M.
10. Horsepower 2,500 shp. 11. Maximum Speed 14.30 kt.
11. Propulsion: Diesel (o), Steam ( ), Diesel/Electric ( ),

Other —

13. Date Built APRIL 2, 1977
14. Number and Nationality of Personnel 32, JAPAN

Officers 7 Crew 25 Other (Specify) —

15. Communications: VHF-FM ( ), AM/SSB, Voice (o), Telegraphy (o),

Other —

International Radio Call Sign J F E S

Radio Frequencies Monitored 2091 KHZ 500 KHZ

Other Working Frequencies SEE THE ATTACHED PAPER I

Schedule WATCH TIME: BERING SEA AND ALEUTIAN ISLANDS
09:00 TO 11:00 (G.M.T.)

JA-77-0300

16. Navigation Equipment: Loran C (o), Loran A (o), Omega ( ), Decca ( ), Navsat ( ), Radar (o), Fathometer ( ),

Other —

17. Cargo Capacity (MT)

Salted Fish	—
Fresh Fish	—
Frozen Fish	566.30 (M.T.)
Fish Meal	—
Other	—

18. Cargo Space

	Number	Name
Freezer	SEE THE ATTACHED PAPER H I II III IV V VI VII VIII IX	CONTACT FREEZER
Dry Hold	—	
Tanks	—	
Other	—	

19. Processing Equipment (Indicate daily capacity,MT)

FLASH FREEZER 9 SETS 28 M.T./DAY x 9 (M.A.X.)

20. Fisheries for which Permit is Requested:

Ocean Area	Period (From-To)	Species	Contemplated Catch (MT)	Gear to be Used
BERING SEA AND ALEUTIAN ISLANDS	MAR. TO DEC.	SEE THE ATTACHED PAPER H		BOTTOM TRAWL

21. Name and Address of Agent appointed to receive any legal process issued in the United States:

JA-77-0300

THE ATTACHED PAPER I

OTHER WORKING FREQUENCIES

Main Installation	A1A2 468	500KHz		
	A1 2,060	2,070	2,075	2,091
	2,345	2,414.5	2,457	3,190
	4,179	4,188	4,209	4,201
	4,222	6,268.5	6,282	6,313.5
	6,301.5	6,333	8,358	8,376
	8,418	8,402	8,444	12,537
	12,564	12,627	12,603	12,666
	16,716	16,752	16,836	16,804
	16,888	22,230	22,272.5	22,325
	22,305	22,357.5KHz		
	A3J 2,182	2,394.5	2,765	2,413
	2,543.5	6,210.4	6,212.5	12,421
	12,428	27,054.5	27,134.5	27,190.5
	27,222.5	27,246.5	27,274.5KHz	
	A3H 2,182	27,524KHz		
	F3 15849	15857MHz		
Emergency Installation	A1A2 500KHz			
	A1 2,060	2,070	2,075	2,091
	2,345	2,414.5	3,190	4,179
	4,188	4,201	6,268.5	6,282
	6,301.5	8,358	8,376	8,402
	12,537	12,564	12,603	16,716
	16,752	16,804	22,230	22,272.5
	22,305KHz			

THE ATTACHED PAPER II

EIKYU MARU No.11

FROZEN FISH HOLD I, II, III, IV, V, VI, VII, VIII, IX.

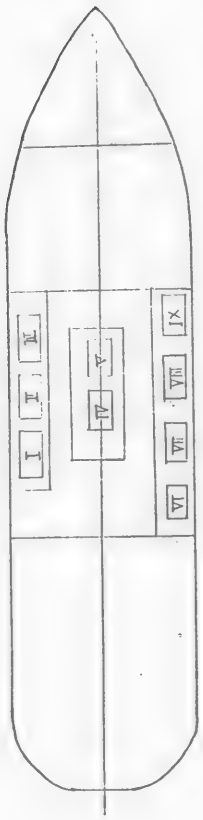

JA-77-0300

THE ATTACHED PAPER III

JA-77-0300

This vessel applies for fishing a portion of the allocations for the species in the ocean areas as described below;

Bering Sea and Aleutian Islands

Rockfishes	12,000 MT	
Pacific Cod	45,000	
Flounders	130,000	
Black Cod	7,000	
Herring	10,000	
Squid	10,000	
Pollock	800,000	bycatch
Other Groundfish	40,000	bycatch
Shrimp	500	bycatch

301

FISHING VESSEL IDENTIFICATION FORM (FOREIGN)

JA-77-0301

Permit Period: MARCH 1, 1977 TO
Applied For: DECEMBER 31, 1977

Application No. JA-77-0301
For Use of Issuing Office

State: JAPAN

1. Name of Vessel EIKYU MARU No.11
2. Vessel No.: Hull No. [illegible] 815 (HOKOON-615) Registration No. HK1-281
3. Name and Address of Owner
   Name HANAYA SUISAN CO., LTD.
   Address 18-1 CHISHIMA
   NEMURO CITY, HOKKAIDO, JAPAN
   Cable Address
   962726-HANAYA SUISAN
   Name and Address of Charterer
4. Homeport and State of Registry: NEMURO, JAPAN
5. Type of Vessel STERN TRAWLER
6. Tonnage (Gross) 349.10 (M.T.) (Net) 145.80 (M.T.)
7. Length 53.00 M. 8. Breadth 8.60 M. 9. Draft 4.80 M.
10. Horsepower 2,000 shp. 11. Maximum Speed 14.7 kt.
11. Propulsion: Diesel (•), Steam ( ), Diesel/Electric ( ),
    Other —
13. Date Built SEPTEMBER 12, 1968
14. Number and Nationality of Personnel 27, JAPAN
    Officers 7 Crew 20 Other (Specify) —
15. Communications: VHF-FM ( ), AM/SSB, Voice (•), Telegraphy (•),
    Other —
    International Radio Call Sign J C W V
    Radio Frequencies Monitored 2091 KHZ, 500 KHZ
    Other Working Frequencies SEE THE ATTACHED PAPER I
    Schedule WATCH TIME: BERING SEA AND ALEUTIAN ISLANDS 09:00 TO 21:00 (G.M.T.)
16. Navigation Equipment: Loran C (•), Loran A (•), Omega ( ),
    Decca ( ), Navsat ( ), Radar (•), Fathometer ( ),
    Other —
17. Cargo Capacity (MT)
    Salted Fish —
    Fresh Fish —
    Frozen Fish 376.10 (M.T.)
    Fish Meal —
    Other —
18. Cargo Space
    SEE THE ATTACHED PAPER II

Number	Name
Freezer I II III IV V	FROZEN FISH HOLD
Dry Hold	—
Tanks	—
Other	—

19. Processing Equipment (Indicate daily capacity, MT)
    FLASH FREEZER 2 SETS, 16.2 M.T./DAY x 2 (MAX.)
20. Fisheries for which Permit is Requested:

Ocean Area	Period (From-To)	Species	Contemplated Catch (MT)	Gear to be Used
BERING SEA AND ALEUTIAN ISLANDS	MAR. TO DEC.	SEE THE ATTACHED PAPER III		BOTTOM TRAWL

21. Name and Address of Agent appointed to receive any legal process issued in the United States:

JA-77-0301

THE ATTACHED PAPER I

OTHER WORKING FREQUENCIES

Main installation	A1A2	468	500KHz		
	A1	2,060	2,070	2,075	2,091
		2,345	2,414.5	2,457	3,190
		4,179	4,188	4,209	4,201
		4,222	6,268.5	6,282	6,313.5
		6,301.5	6,333	8,358	8,376
		8,418	8,402	8,444	12,537
		12,564	12,627	12,603	12,666
		16,716	16,752	16,836	16,804
		16,888	22,230	22,272.5	22,325
		22,305	22,357.5KHz		
	A3J	2,182	2,394.5	2,785	2,413
		2,543.5	6,210.4	6,213.5	12,421
		12,428	27,054.5	27,134.5	27,190.5
		27,222.5	27,246.5	27,274.5KHz	
	A3H	2,182	27,524KHz		
	F3	158.49	158.57MHz		
Emergency installation	A1A2	500KHz			
	A1	2,060	2,070	2,075	2,091
		2,345	2,414.5	3,190	4,179
		4,188	4,201	6,268.5	6,282
		6,301.5	8,358	8,376	8,402
		12,537	12,564	12,603	16,716
		16,752	16,804	22,230	22,272.5
		22,305KHz			

JA-77-0301

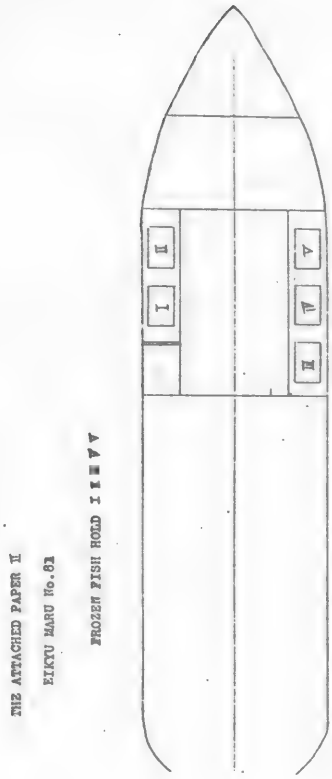

JA-77-0301

THE ATTACHED PAPER II

This vessel applies for fishing a portion of the allocations for the species in the ocean areas as described below;

Bering Sea and Aleutian Islands

Rockfishes	12,000 MT
Pacific Cod	45,000
Flounders	130,000
Black Cod	7,000
Herring	10,000
Squid	10,000
Pollock	800,000
Other Groundfish	40,000 } bycatch
Shrimp	500

302

FISHING VESSEL IDENTIFICATION FORM (FOREIGN)

Permit Period MARCH 1, 1977 TO DECEMBER 31, 1977 Application No. JA-77-0302
Applied For: For Use of Issuing Office

State: JAPAN

1. Name of Vessel EIKYU MARU No.66
2. Vessel No.: Hull No. 第23 ?12 号 (TOEN-812) Registration No. HK1-476
3. Name and Address of Owner / Name and Address of Charterer

Name and Address of Owner	Name and Address of Charterer
Name MANAYA SUISAN CO., LTD.	KOKUSAI GYOGYO KABUSHIKI KAISHA
Address 18-1 CHISHIMA	8-3-2, IRIFUNE
NEMURO, CITY, HOKKAIDO, JAPAN	CHUO-KU, TOKYO, JAPAN
Cable Address	
962728-MANAYA SUISAN	TWELFTHKO TOKYO

4. Homeport and State of Registry: NEMURO, JAPAN
5. Type of Vessel STERN TRAWLER
6. Tonnage (Gross) 349.62 (M.T.) (Net) 133.76 (M.T.)
7. Length 54.04 M. 8. Breadth 9.00 M. 9. Draft 5.00 M.
10. Horsepower 2,000 shp. 11. Maximum Speed 15 kt.
11. Propulsion: Diesel (o), Steam ( ), Diesel/Electric ( ),
Other —
13. Date Built JANUARY 2, 1977
14. Number and Nationality of Personnel 30, JAPAN
Officers 7 Crew 23 Other (Specify) —
15. Communications: VHF-FM ( ), AM/SSB, Voice (o), Telegraphy (o),
Other —
International Radio Call Sign J L N U
Radio Frequencies Monitored 2091 KHZ, 500 KHZ
Other Working Frequencies SEE THE ATTACHED PAPER I
Schedule WATCH TIME: BERING SEA AND ALEUTIAN ISLANDS 09:00 TO 11:00 (G.M.T.)

JA-77-0302

16. Navigation Equipment: Loran C (•), Loran A (•), Omega ( ), Decca ( ), Navsat ( ), Radar (•), Fathometer ( ), Other —

17. Cargo Capacity (MT)

Salted Fish	—
Fresh Fish	—
Frozen Fish	330 (M.T.)
Fish Meal	—
Other	—

18. Cargo Space

Number	Name
SEE THE ATTACHED PAPER II	
Freezer I II III IV	FROZEN FISH HOLD
Dry Hold	
Tanks	
Other	—

19. Processing Equipment (Indicate daily capacity, MT)

FLASH FREEZER, 4 SETS 30.0 M.T./DAY x 4 (MAX.)

20. Fisheries for which Permit is Requested:

Ocean Area	Period (From-To)	Species	Contemplated Catch (MT)	Gear to be Used
BERING SEA AND ALEUTIAN ISLANDS	MAR. TO DEC.	SEE THE ATTACHED PAPER III		BOTTOM TRAWL

21. Name and Address of Agent appointed to receive any legal process issued in the United States:

JA-77-0302

THE ATTACHED PAPER I

OTHER WORKING FREQUENCIES

Main installation	A1A2	468	500KHz		
	A1	2,060	2,070	2,075	2,091
		2,345	2,414.5	2,457	3,190
		4,179	4,188	4,209	4,201
		4,222	6,268.5	6,282	6,313.5
		6,301.5	6,333	8,358	8,376
		8,418	8,402	8,444	12,537
		12,564	12,627	12,603	12,666
		16,716	16,752	16,836	16,804
		16,888	22,230	22,272.5	22,325
		22,305	22,357.5KHz		
	A3J	2,182	2,394.5	2,785	2,413
		2,543.5	6,210.4	6,213.5	12,421
		12,428	27,054.5	27,134.5	27,190.5
		27,222.5	27,246.5	27,274.5KHz	
	A3H	2,182	27,524KHz		
	F3	158.49	158.57MHz		
Emergency installation	A1A2	500KHz			
	A1	2,060	2,070	2,075	2,091
		2,345	2,414.5	3,190	4,179
		4,188	4,201	6,268.5	6,282
		6,301.5	8,358	8,376	8,402
		12,537	12,564	12,603	16,716
		16,752	16,804	22,230	22,272.5
		22,305KHz			

JA-77-0302

THE ATTACHED PAPER II

EIKYU MARU No.86

FROZEN FISH HOLD I II III IV

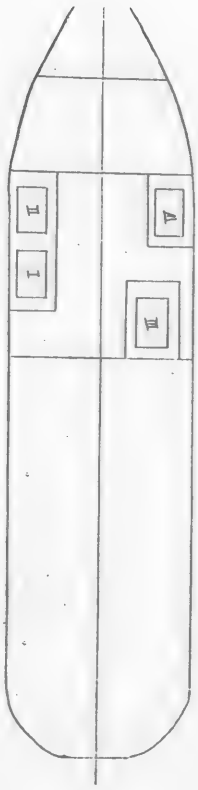

JA-77-0302

THE ATTACHED PAPER III

This vessel applies for fishing a portion of the allocations for the species in the ocean areas as described below;

Bering Sea and Aleutian Islands

Rockfishes	12,000 MT	
Pacific Cod	45,000	
Flounders	130,000	
Black Cod	7,000	
Herring	10,000	
Squid	10,000	
Pollock	800,000	bycatch
Other Groundfish	40,000	bycatch
Shrimp	500	bycatch

FISHING VESSEL IDENTIFICATION FORM (FOREIGN) 303

JA-77-0303

Permit Period MARCH 1, 1977 TO
Applied For: DECEMBER 31, 1977

Application No. JA-77-0303
For Use of Issuing Office

State: JAPAN

1. Name of Vessel KOSHIN MARU No.11
2. Vessel No.: Hull No. [illegible] (MIYAGIEN-759) Registration No. MG1-668
3. Name and Address of Owner
   Name WATARAI SHOTEN CO.,LTD.
   Address 1-7-10, SHINWAMA,
   SHIOGAMA-CITY, JAPAN
   Cable Address —
   Name and Address of Charterer
4. Homeport and State of Registry: SHIOGAMA, JAPAN
5. Type of Vessel STERN TRAWLER
6. Tonnage (Gross) 499.19 (M.T.) (Net) 260.59 (M.T.)
7. Length 56.60 M. 8. Breadth 10.00M. 9. Draft 4.00 M.
10. Horsepower 1230 shp. 11. Maximum Speed 12 kt.
11. Propulsion: Diesel (•), Steam ( ), Diesel/Electric ( ),
    Other —
13. Date Built JULY, 1972
14. Number and Nationality of Personnel 29, JAPAN
    Officers 7 Crew 22 Other (Specify) —
15. Communications: VHF-FM ( ), AM/SSB, Voice (•), Telegraphy (•).
    Other VHF - AM
    International Radio Call Sign 7 K P B
    Radio Frequencies Monitored 500 KHZ
    2297.5 2070 2075 4196 6294 8392 12588
    Other Working Frequencies 16784 KHZ SSB-:2182 2394.5 2785
    Schedule WATCH TIME: BERING SEA AND ALEUTIAN ISLANDS
    09:00 TO 11:00 (G.M.T.)
    GULF OF ALASKA 15:00 - 17:00 (G.M.T.)
16. Navigation Equipment: Loran C (•), Loran A (•), Omega (•),
    Decca ( ), Wavest ( ), Radar (•), Fathometer ( ),
    Other —
17. Cargo Capacity (MT)
    Salted Fish —
    Fresh Fish —
    Frozen Fish 395 (M.T.)
    Fish Meal —
    Other —
18. Cargo Space

Number	Name
SEE THE ATTACHED PAPER I	
Freezer I II III IV	FROZEN FISH HOLD
Dry Hold	—
Tanks	—
Other	—

19. Processing Equipment (Indicate daily capacity,MT)
    FLASH FREEZERS 6 SETS 18 M.T./DAY (MAX.)
20. Fisheries for which Permit is Requested:

Ocean Area	Period (From-To)	Species	Contemplated Catch (MT)	Gear to be Used
BRING SEA AND ALEUTIAN ISLANDS	MAR. TO DEC.	SEE THE ATTACHED PAPER II		BOTTOM TRAWL
GULF OF ALASKA	MAR. TO DEC.			BOTTOM TRAWL

21. Name and Address of Agent appointed to receive any legal process issued in the United States:

JA-77-0303

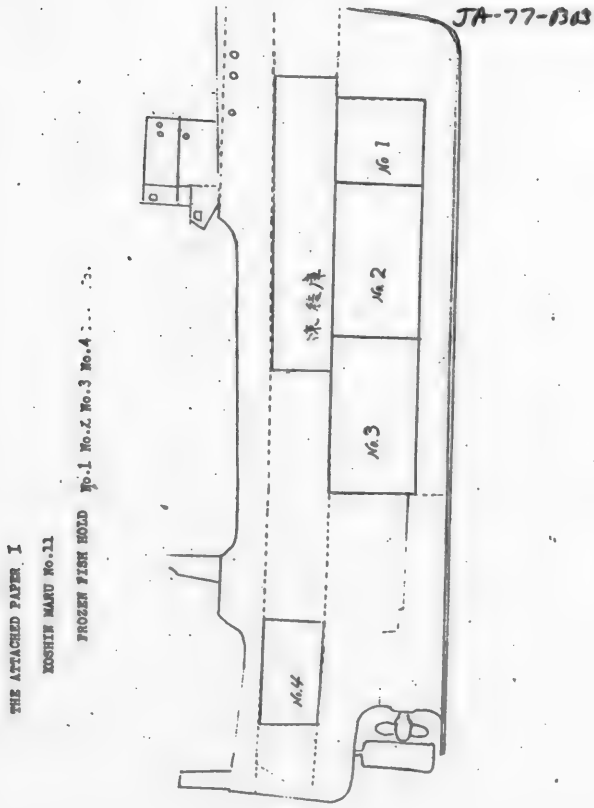

JA-77-0303

THE ATTACHED PAPER II

This vessel applies for fishing a portion of the allocations for the species in the ocean areas as described below;

Bering Sea and Aleutian Islands

Rockfishes	12,000 MT	
Pacific Cod	45,000	
Flounders	130,000	
Black Cod	7,000	
Herring	10,000	
Squid	10,000	
Pollock	800,000	
Other Groundfish	40,000	bycatch
Shrimp	500	bycatch

Gulf of Alaska

Rockfishes	22,000 MT	
Pacific Cod	1,600	
Flounders	16,000	
Black Cod	17,500	
Atka Mackerel	2,000	
Pollock	50,000	bycatch
Other Groundfish	12,000	bycatch

FISHING VESSEL IDENTIFICATION FORM (FOREIGN) 304

JA-77-0304

Permit Period MARCH 1, 1977 TO DECEMBER 31, 1977
Applied For:

Application No. JA-77-0304
For Use of Issuing Office

State: JAPAN

1. Name of Vessel FUKUYOSHI MARU NO.38
2. Vessel No.: Hull No. [illegible] (MIYAGOSAN-721) Registration No. KG1-778
3. Name and Address of Owner / Name and Address of Charterer

Name of Owner	Name of Charterer
KATO GYOGYO KABUSHIKI KAISHA	SEIJU KATO
Address 13-25, HINATAMACHI, 2 CHOME, SHIOGAMA-CITY, MIYAGI, JAPAN	13-25, HINATAMACHI, 2 CHOME SHIOGAMA, MIYAGI, JAPAN
Cable Address —	—

4. Homeport and State of Registry: SHIOGAMA, JAPAN
5. Type of Vessel STERN TRAWLER
6. Tonnage (Gross) 499.27 (M.T.) (Net) 260.26 (M.T.)
7. Length 55.30 M. 8. Breadth 10.00 M. 9. Draft 4.36 M.
10. Horsepower 3,000 shp. 11. Maximum Speed 12.0 kt.
11. Propulsion: Diesel (*), Steam ( ), Diesel/Electric ( ),
Other —
13. Date Built JANUARY 19, 1974
14. Number and Nationality of Personnel 29, JAPAN
Officers 8 Crew 21 Other (Specify) —
15. Communications: VHF-FM ( ), AM/SSB, Voice (*), Telegraphy (*),
Other —
International Radio Call Sign J F C K
Radio Frequencies Monitored 500 KHZ
Other Working Frequencies SEE THE ATTACHED PAPER I
Schedule WATCH TIME: BERING SEA AND ALEUTIAN ISLANDS 09:00 TO 11:00 (G.M.T.)
GULF OF ALASKA 15:00 TO 17:00 (G.M.T.)

JA-77-0304

16. Navigation Equipment: Loran C (*), Loran A (*), Omega ( ), Decca ( ), Navsat ( ), Radar (*), Fathometer ( ),
Other
17. Cargo Capacity (MT)
18. Cargo Space

		Number	Use
Salted Fish	—	Freezer	SEE THE ATTACHED PAPER II I II III IV FROZEN FISH HOLD
Fresh Fish	—	Dry Hold	
Frozen Fish	390 (M.T.)	Tanks	
Fish Meal	—	Other	
Other	—		

19. Processing Equipment (Indicate daily capacity, MT)
FLASH FREEZERS 12 M.T./DAY (M.A.X.)
20. Fisheries for which Permit is Requested:

Ocean Area	Period (From-To)	Species	Contemplated Catch (MT)	Gear to be Used
BERING SEA AND ALEUTIAN ISLANDS	MAR. TO DEC.	SEE THE ATTACHED PAPER III		BOTTOM TRAWL
GULF OF ALASKA	MAR. TO DEC.			

21. Name and Address of Agent appointed to receive any legal process issued in the United States:

JA-77-0304

THE ATTACHED PAPERI

OTHER WORKING FREQUENCIES

Main installation	A1A2	468	500KHz		
	A1	2,060	2,070	2,075	2,091
		2,345	2,414.5	2,457	3,190
		4,179	4,188	4,209	4,201
		4,222	6,268.5	6,282	6,313.5
		6,301.5	6,333	8,358	8,376
		8,418	8,402	8,444	12,537
		12,564	12,627	12,603	12,666
		16,716	16,752	16,836	16,804
		16,888	22,230	22,272.5	22,325
		22,305	22,357.5KHz		
	A3J	2,182	2,394.5	2,785	2,413
		2,543.5	6,210.4	6,213.5	12,421
		12,428	27,054.5	27,134.5	27,190.5
		27,222.5	27,246.5	27,274.5KHz	
	A3H	2,182	27,524KHz		
	F3	158.49	158.575MHz		
Emergency installation	A1A2	500KHz			
	A1	2,060	2,070	2,075	2,091
		2,345	2,414.5	3,190	4,179
		4,188	4,201	6,268.5	6,282
		6,301.5	8,358	8,376	8,402
		12,537	12,564	12,603	16,716
		16,752	16,804	22,230	22,272.5
		22,305KHz			

JA-77-0304

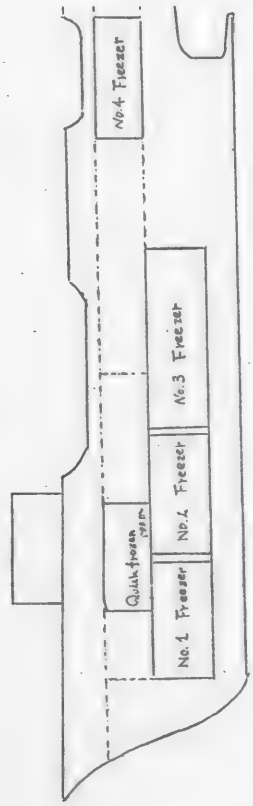

THE ATTACHED PAPER
FUKUYOSHI MARU No.38

THE ATTACHED PAPER II

JA-77-0304

This vessel applies for fishing a portion of the allocations for the species in the ocean areas as described below:

Bering Sea and Aleutian Islands

Rockfishes	12,000 MT	
Pacific Cod	45,000	
Flounders	130,000	
Black Cod	7,000	
Herring	10,000	
Squid	10,000	
Pollock	800,000	
Other Groundfish	40,000	bycatch
Shrimp	500	bycatch

Gulf of Alaska

Rockfishes	22,000 MT	
Pacific Cod	1,000	
Flounders	16,000	
Black Cod	17,500	
Atka Mackerel	2,000	
Pollock	50,000	bycatch
Other Groundfish	12,000	bycatch

305

FISHING VESSEL IDENTIFICATION FORM (FOREIGN)

Permit Period Applied For: MARCH 1, 1977 TO DECEMBER 31, 1977

Application No. JA-77-0305
For Use of Issuing Office

State: JAPAN

1. Name of Vessel KYOWA MARU No.15
2. Vessel No.: Hull No. [illegible] (FUKUSHIMAKEN-742) Registration No. FS1-10
3. Name and Address of Owner — Name and Address of Charterer
   Name OHAMAMA GYOGYO FISHERY CO.,
   Address 5, CHOME, AZA SAKAE
   IWAKI-CITY, FUKUSHIMA, JAPAN
   Cable Address —
4. Homeport and State of Registry: IWAKI JAPAN
5. Type of Vessel STERN TRAWLER
6. Tonnage (Gross) 349.26 (M.T.) (Net) 166.98 (M.T.)
7. Length 56.60 M. 8. Breadth 9.10 M. 9. Draft 3.25 M.
10. Horsepower 2,500 shp. 11. Maximum Speed 14.83 kt.
11. Propulsion: Diesel (o), Steam ( ), Diesel/Electric ( ),
    Other —
13. Date Built JANUARY 1974
14. Number and Nationality of Personnel 28, JAPAN
    Officers 7 Crew 21 Other (Specify) —
15. Communications: VHF-FM ( ), AM/SSB, Voice (o), Telegraphy (o),
    Other —
    International Radio Call Sign J F Z P
    Radio Frequencies Monitored 2091 KHZ 500 KHZ
    Other Working Frequencies SEE THE ATTACHED PAPER I
    Schedule MATCH TIME: BERING SEA AND ALEUTIAN ISLANDS 09:00 TO 11:00 (G.M.T.)
    GULF OF ALASKA 15:00 TO 17:00 (G.M.T.)

JA-77-0305

16. Navigation Equipment: Loran C (o), Loran A (o), Omega ( ),
    Decca ( ), Navsat (o), Radar (o), Fathometer ( ),
    Other —
17. Cargo Capacity (MT)
    Salted Fish —
    Fresh Fish —
    Frozen Fish 432 (M.T.)
    Fish Meal —
    Other —
18. Cargo Space (Number / Name)
    SEE THE ATTACHED PAPER II
    Freezer I II III IV V FROZEN FISH HOLD
    Dry Hold —
    Tanks —
    Other —
19. Processing Equipment (Indicate daily capacity, MT)
    FLASH FREEZERS 4 SETS 26 M.T./DAY (MAX.)
20. Fisheries for which Permit is Requested:

Ocean Area	Period (From-To)	Species	Contemplated Catch (MT)	Gear to be Used
BERING SEA AND ALEUTIAN ISLANDS	APL. TO DEC.	SEE THE ATTACHED PAPER II		BOTTOM TRAWL
GULF OF ALASKA	APL. TO DEC.			

21. Name and Address of Agent appointed to receive any legal process issued in the United States:

JA-77-0305

THE ATTACHED PAPERI

OTHER WORKING FREQUENCIES

Main installation	A1A2	468	500KHz		
	A1	2.060	2.070	2.075	2.091
		2.345	2.4145	2.457	3.190
		4.179	4.188	4.209	4.201
		4.222	6.2685	6.282	6.3135
		6.3015	6.333	8.358	8.376
		8.418	8.402	8.444	12.537
		12.564	12.627	12.603	12.666
		16.716	16.752	16.836	16.804
		16.888	22.230	22.2725	22.325
		22.365	22.357.5KHz		
	A3J	2.182	2.3945	2.785	2.413
		2.543.5	6.2104	6.2135	12.421
		12.428	27.0545	27.1345	27.1905
		27.2225	27.2445	27.2745KHz	
	A3H	2.182	27.524KHz		
	F3	158.49	158.57MHz		
Emergency installation	A1A2	500KHz			
	A1	2.060	2.070	2.075	2.091
		2.345	2.4145	3.190	4.179
		4.188	4.201	6.2685	6.282
		6.3015	8.358	8.376	8.402
		12.537	12.564	12.603	16.716
		16.752	16.804	22.230	22.2725
		22.365KHz			

JA-77-0305

THE ATTACHED PAPER II

KYOWA MARU No.15

PROZEN FISH HOLD I.II.III.IV.V.

JA-77-0305

THE ATTACHED PAPER III

This vessel applies for fishing a portion of the allocations for the species in the ocean areas as described below;

Bering Sea and Aleutian Islands

Rockfishes	12,000 MT	
Pacific Cod	45,000	
Flounders	130,000	
Black Cod	7,000	
Herring	10,000	
Squid	10,000	
Pollock	800,000	bycatch
Other Groundfish	40,000	bycatch
Shrimp	500	bycatch

Gulf of Alaska

Rockfishes	22,000 MT	
Pacific Cod	1,000	
Flounders	16,000	
Black Cod	17,500	
Atka Mackerel	2,000	
Pollock	50,000	bycatch
Other Groundfish	12,000	bycatch

306

FISHIIG VESSEL IDENTIFICATION FORM (FOREIGN)

JA-77-0306

Permit Period Applied For: MARCH 1, 1977 TO DECEMBER 31, 1977

Application No. For Use of Issuing Office

State: JAPAN

1. Name of Vessel AKEBONO MARU NO. 31
2. Vessel No.: Hull No. 第713号 (TOEN - 713) Registration No. TK1-908
3. Name and Address of Owner / Name and Address of Charterer

Name NICHIRO GYOGYO KABUSHIKI KAISHA —
Address 12-1 YOURAKUCHO 1 CHOME —
CHIYODA-KU, TOKYO, 100, JAPAN —
Cable Address —
NICHIROGYO TOKYO —

4. Homeport and State of Registry: TOKYO, JAPAN
5. Type of Vessel STERN TRAWLER
6. Tonnage (Gross) 1205.20 M.T. (Net) 441.93 M.T.
7. Length 71.64 M. 8. Breadth 12.40 M. 9. Draft 5.70 M.
10. Horsepower 4000 shp. 11. Maximum Speed 13.0 kt.
11. Propulsion: Diesel (x), Steam ( ), Diesel/Electric ( ), Other —
13. Date Built MARCH 8, 1974.
14. Number and Nationality of Personnel 39, JAPAN

Officers 9 Crew 30 Other (Specify) —

15. Communications: VHF-FM (x), AM/SSB, Voice (x), Telegraphy (x), Other —

International Radio Call Sign JBVU

Radio Frequencies Monitored 500 KHZ

Other Working Frequencies SEE THE ATTACHED PAPER I

Schedule WATCH TIME: BERING SEA AND ALEUTIAN ISLANDS 23:00 TO. 11:00 (G.M.T.) GULF OF ALASKA

JA-77-0306

16. Navigation Equipment: Loran C (x), Loran A (x), Omega ( ), Decca ( ), Navsat ( ), Radar (x), Fathometer ( ), Other —
17. Cargo Capacity (MT)
18. Cargo Space

			Number	Name
Salted Fish	—	Freezer	SEE THE ATTACHED PAPER I II	
Fresh Fish	—	Dry Hold		
Frozen Fish	400 M.T.	Tanks		
Fish Meal	—	Other		
Other	—			

19. Processing Equipment (Indicate daily capacity,MT)

SEE THE ATTACHED PAPER III

20. Fisheries for which Permit is Requested:

Ocean Area	Period (From-To)	Species	Contemplated Catch (MT)	Gear to be Used
BERING SEA AND ALEUTIAN ISLANDS	MAR. TO DEC.	SEE THE ATTACHED PAPER IV		BOTTOM TRAWL
GULF OF ALASKA				

21. Name and Address of Agent appointed to receive Any legal process issued in the United States:

JA-77-0306

THE ATTACHED PAPER I
NO.15 COMMUNICATIONS

A1 , A2 410 425 432 454 468 480 500 512KHZ

A1 2075 2106.5 3164.5 4208.5 4198.5 4194 4214.5
4204 4198 4215.5 KHZ

A3j EACH SERIES
2105 2150 2594.5 2705 3163 3228.5 6210.4
6213.5 KHZ
27054.5 27070.5 27086.5 27190.5 27250.5
27394.5 KHZ

A3j 2182 KHZ
A3H

F5 6 8 9 12 13 14 16 18 19 20 21
22 25 26 27 CH

JA-77-0306

1.

THE ATTACHED PAPER II NO.18. CARGO SPACE



JA-77-0306

THE ATTACHED PAPERIII
NO.19 PROCESSING EQUIPMENT

HEAD AND GUT 1 SET 30M.T./DAY(MAX.)
FILLET LINE 1 SET 10M.T./DAY(MAX.)
FLASH FREEZERS 6SETS 40M.T./DAY(MAX)
SKINNER 1SET 5 M.T./DAY(MAX.)
STRAPPING
WACKING 1 SET 100 M.T./DAY (MAX.)

JA-77-0306

THE ATTACHED PAPER W

This vessel applies for fishing a portion of the allocations for the species in the ocean areas as described below:

Bering Sea and Aleutian Islands

Rockfishes	12,000 MT	
Pacific Cod	45,000	
Flounders	130,000	
Black Cod	7,000	
Herring	10,000	
Squid	10,000	
Pollock	800,000	bycatch
Other Groundfish	40,000	bycatch
Shrimp	500	bycatch

Gulf of Alaska

Rockfishes	22,000 MT	
Pacific Cod	1,000	
Flounders	16,000	
Black Cod	17,500	
Atka Mackerel	2,000	
Pollock	50,000	bycatch
Other Groundfish	12,000	bycatch

307

JA-77-0307

FISHING VESSEL IDENTIFICATION FORM (FOREIGN)

Permit Period Applied For: MARCH 1,1977 TO DECEMBER 31, 1977

Application No. JA-77-0307 For Use of Issuing Office

State: JAPAN

1. Name of Vessel AKEBONO MARU NO.32

2. Vessel No.: Hull No. 第715号 (TOEN - 715) Registration No. TK 1-917

3. Name and Address of Owner

Name NICHIRO GYOGYO KABUSHIKI KAISHA

Address 12-1 YURAKUCHO 1 CHOME CHIYODA-KU, TOKYO, 100, JAPAN

Cable Address NICHIROGYO TOKYO

Name and Address of Charterer — — — —

4. Homeport and State of Registry: TOKYO, JAPAN

5. Type of Vessel STERN TRAWLER

6. Tonnage (Gross) 1205.17 M.T. (Net) 442.07 M.T.

7. Length 71.64 M. 8. Breadth 12.40 M. 9. Draft 5.70 M.

10. Horsepower 4000 shp. 11. Maximum Speed 13.0 kt.

11. Propulsion: Diesel (x), Steam ( ), Diesel/Electric ( ), Other —

13. Date Built MAY 8, 1974.

14. Number and Nationality of Personnel 39 , JAPAN

Officers 9 Crew 30 Other (Specify) —

15. Communications: VHF-FM (x), AM/SSB, Voice (x), Telegraphy (x), Other —

International Radio Call Sign JRLW

Radio Frequencies Monitored 500 KHZ

Other Working Frequencies SEE THE ATTACHED PAPER I

Schedule WATCH TIME: BERING SEA AND ALEUTIAN ISLANDS 23:00 TO 11:00 (G.M.T.)
GULF OF ALASKA 21:00 TO 09:00 (G.M.T.)

JA-77-0307

16. Navigation Equipment: Loran C (x), Loran A (x), Omega ( ), Decca ( ), Navsat ( ), Radar (x), Fathometer ( ), Other —

17. Cargo Capacity (MT)

Salted Fish	—
Fresh Fish	—
Frozen Fish	400 M.T.
Fish Meal	—
Other	—

18. Cargo Space

Number	Name
SEE THE ATTACHED PAPER II	
Freezer I II	
Dry Hold	
Tanks	
Other	

19. Processing Equipment (Indicate daily capacity,MT)

SEE THE ATTACHED PAPER III

20. Fisheries for which Permit is Requested:

Ocean Area	Period (From-To)	Species	Contemplated Catch (MT)	Gear to be Used
BERING SEA AND ALEUTIAN ISLANDS	MAR. TO DEC.	SEE THE ATTACHED PAPER IV		BOTTOM TRAWL
GULF OF ALASKA				

21. Name and Address of Agent appointed to receive any legal process issued in the United States:

JA-77-0307

THE ATTACHED PAPER I
NO.15 COMMUNICATIONS

A1 , A2 410 425 432 454 468 480 500 512KHZ

A1 2075 2106.5 3164.5 4208.5 4198.5 4194 4214.5 4204 4196 4215.5 KHZ

A3J EACH SERIES 2105 2150 2394.5 2785 3163 3228.5 6210.4 6213.5 KHZ 27054.5 27070.5 27086.5 27190.5 27250.5 27394.5 KHZ

A3J A3H 2182 KHZ

F3 6 8 9 12 13 14 16 18 19 20 21 22 25 26 27 CW

JA-77-0307

THE ATTACHED PAPER II NO.18. CARGO SPACE

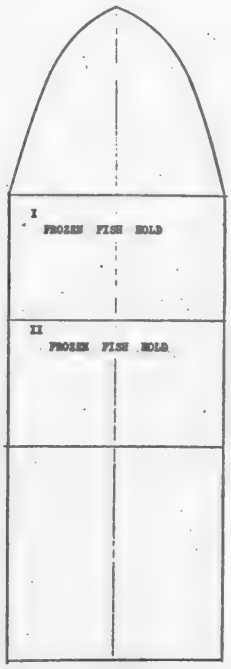

JA-77-0307

THE ATTACHED PAPER III

NO.19 PROCESSING EQUIPMENT

HEAD AND GUT 1 SET 30M.T./DAY(MAX.)

FILLET LINE 1 SET 10M.T./DAY(MAX.)

FLASH FREEZERS 6SETS 40M.T./DAY(MAX)

SKINNER 1SET 5 M.T./DAY(MAX.)

STRAPPING
MACHINE 1 SET 100 M.T./DAY (MAX.)

JA-77-0307

THE ATTACHED PAPER IV

This vessel applies for fishing a portion of the allocations for the species in the ocean areas as described below;

Bering Sea and Aleutian Islands

Rockfishes	12,000 MT	
Pacific Cod	45,000	
Flounders	130,000	
Black Cod	7,000	
Herring	10,000	
Squid	10,000	
Pollock	800,000	bycatch
Other Groundfish	40,000	bycatch
Shrimp	500	bycatch

Gulf of Alaska

Rockfishes	22,000 MT	
Pacific Cod	1,000	
Flounders	16,000	
Black Cod	17,500	
Atka Mackerel	2,000	
Pollock	50,000	bycatch
Other Groundfish	12,000	bycatch

308

FISHING VESSEL IDENTIFICATION FORM (FOREIGN)

JA-77-0308

Permit Period Applied For: MARCH 1, 1977 TO DECEMBER 31, 1977

Application No. For Use of Issuing Office JA-77-0308

State: JAPAN

1. Name of Vessel AKEBONO MARU NO. 27

2. Vessel No.: Hull No. 第716号 (TOEN-716) Registration No. TK 1-907

3. Name and Address of Owner — Name and Address of Charterer

Name NICHIRO GYOGYO KABUSHIKI KAISHA — —

Address 12-1 YURAKU-CHO 1 CHOME — —

CHIYODA-KU, TOKYO, 100, JAPAN — —

Cable Address — —

NICHIROGYO TOKYO — —

4. Homeport and State of Registry: TOKYO, JAPAN

5. Type of Vessel STERN TRAWLER

6. Tonnage (Gross) 549.73 M.T. (Net) 207.30 M.T.

7. Length 56.14 M. 8. Breadth 10.80 M. 9. Draft 4.50 M.

10. Horsepower 2800 shp. 11. Maximum Speed 13.0 kt.

11. Propulsion: Diesel (X), Steam ( ), Diesel/Electric ( ),

Other —

13. Date Built MARCH 9, 1974

14. Number and Nationality of Personnel 33 , JAPAN

Officers 7 Crew 26 Other (Specify) —

15. Communications: VHF-FM (X), AM/SSB, Voice (X), Telegraphy (X),

Other —

International Radio Call Sign JBST

Radio Frequencies Monitored 500 KHZ

Other Working Frequencies SEE THE ATTACHED PAPER I

Schedule WATCH TIME; BERING SEA AND ALEUTIAN ISLANDS 23:00 TO. 11:00 (G.M.T.)
GULF OF ALASKA 21:00 TO. 09:00 (G.M.T.)

JA-77-0308

16. Navigation Equipment: Loran C (•), Loran A (•), Omega ( ), Decca ( ), Navsat ( ), Radar (•), Fathometer ( ),

Other —

17. Cargo Capacity (MT)

Salted Fish	—	Freezer	
Fresh Fish	—	Dry Hold	
Frozen Fish	220 M.T.	Tanks	
Fish Meal	—	Other	
Other	—		

18. Cargo Space

Number	Name
SEE THE ATTACHED PAPER II	
I II	

19. Processing Equipment (Indicate daily capacity,MT)

SEE THE ATTACHED PAPER III

20. Fisheries for which Permit is Requested:

Ocean Area	Period (From-To)	Species	Contemplated Catch (MT)	Gear to be Used
BERING SEA AND ALEUTIAN ISLANDS GULF OF ALASKA	MAR. TO DEC.	SEE THE ATTACHED PAPER IV		BOTTOM TRAWL

21. Name and Address of Agent appointed to receive any legal process issued in the United States:

JA-77-0308

THE ATTACHED PAPER I
NO.15 COMMUNICATIONS

A1 , A2 410 425 432 454 468 480 500 512KHZ

A1 2075 2106.5 3164.5 4208.5 4198.5 4194 4214.5
4204 4198 4215.5 KHZ

A3J EACH SERIES
2105 2150 2394.5 2785 3163 3228.5 6210.4
6213.5 KHZ
27054.5 27070.5 27086.5 27190.5 27250.5
27394.5 KHZ

A3J 2182 KHZ
A3H

F3 6 8 9 12 13 14 16 18 19 20 21
22 25 26 27 CW

JA-77-0308

THE ATTACHED PAPER II NO.18. CARGO SPACE

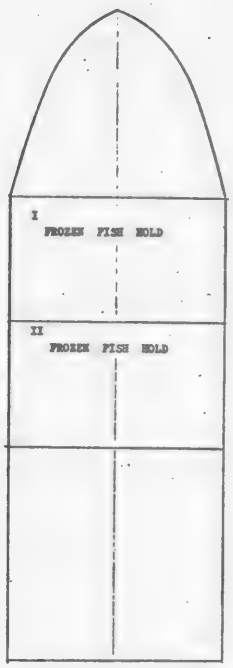

JA-77-0308

THE ATTACHED PAPER III
NO.19 PROCESSING EQUIPMENT

HEAD AND GUT	1 SET	30 M.T./DAY(MAX.)
FILLET LINE	1 SET	10M.T./DAY(MAX.)
FLASH FREEZERS	4SETS	10M.T./DAY(MAX.)
SKINNER	1SET	5M.T./DAY(MAX.)
STRAPPING MACHINE	1 SET	100 M.T./DAY(MAX.)

JA-77-0308

THE ATTACHED PAPER

This vessel applies for fishing a portion of the allocations for the species in the ocean areas as described below;

Bering Sea and Aleutian Islands

Rockfishes	12,000 MT	
Pacific Cod	45,000	
Flounders	130,000	
Black Cod	7,000	
Herring	10,000	
Squid	10,000	
Pollock	800,000	bycatch
Other Groundfish	40,000	bycatch
Shrimp	500	bycatch

Gulf of Alaska

Rockfishes	22,000 MT	
Pacific Cod	1,000	
Flounders	16,000	
Black Cod	17,500	
Atka Mackerel	2,000	
Pollock	50,000	bycatch
Other Groundfish	12,000	bycatch

309

FISHING VESSEL IDENTIFICATION FORM (FOREIGN)

JA-77-0309

Permit Period Applied For: MARCH 1, 1977 TO DECEMBER 31, 1977 Application No. For Use of Issuing Office JA-77-0309

State: JAPAN

1. Name of Vessel AKEBONO MARU NO. 28

2. Vessel No.: Hull No. [illegible] Registration No. TK1-916

3. Name and Address of Owner (TOEN - 712) Name and Address of Charterer

Name NICHIRO GYOGYO KABUSHIKI KAISHA –

Address 12-1 YURAKUCHO 1 CHOME –

CHIYODA-KU, TOKYO, 100, JAPAN –

Cable Address –

NICHIROGYO TOKYO –

4. Homeport and State of Registry: TOKYO, JAPAN

5. Type of Vessel STERN TRAWLER

6. Tonnage (Gross) 549.64 M.T. (Net) 222.10 M.T.

7. Length 56.16 M. 8. Breadth 10.80 M. 9. Draft 4.50 M.

10. Horsepower 2800 shp. 11. Maximum Speed 13.0 kt.

11. Propulsion: Diesel (•), Steam ( ), Diesel/Electric ( ),

Other –

13. Date Built MAY 23, 1974

14. Number and Nationality of Personnel 33, JAPAN

Officers 7 Crew 26 Other (Specify) –

15. Communications: VHF-FM (•), AM/SSB, Voice ( ), Telegraphy (•),

Other

International Radio Call Sign JREC

Radio Frequencies Monitored 500 KHZ

Other Working Frequencies SEE THE ATTACHED PAPER I

Schedule WATCH TIME: BERING SEA AND ALEUTIAN ISLANDS 23:00 TO 11:00 (G.M.T.)
GULF OF ALASKA 21:00 TO 08:00 (G.M.T.)

JA-77-0309

16. Navigation Equipment: Loran C (•), Loran A (•), Omega ( ),

Decca ( ), Navsat ( ), Radar (•), Fathometer ( ),

Other –

17. Cargo Capacity (MT)

Salted Fish –

Fresh Fish –

Frozen Fish 220 M.T.

Fish Meal –

Other –

18. Cargo Space

Number	Name
SEE THE ATTACHED PAPER II	
Freezer I II	
Dry Hold	
Tanks	
Other	

19. Processing Equipment (Indicate daily capacity, MT)

SEE THE ATTACHED PAPER III

20. Fisheries for which Permit is Requested:

Ocean Area	Period (From-To)	Species	Contemplated Catch (MT)	Gear to be Used
BERING SEA AND ALEUTIAN ISLANDS GULF OF ALASKA	MAR. TO DEC.	SEE THE ATTACHED PAPER IV		BOTTOM TRAWL

21. Name and Address of Agent appointed to receive any legal process issued in the United States:

JA-77-0309

THE ATTACHED PAPER I
NO.15 COMMUNICATIONS

A1, A2 410 425 432 454 468 480 500 512KHZ

A3 2075 2106.5 3164.5 4208.5 4198.5 4194 4214.5
4204 4198 4215.5 KHZ

A3J EACH SERIES
2105 2150 2394.5 2785 3163 3228.5 6210.4
6213.5 KHZ
27054.5 27070.5 27086.5 27190.5 27250.5
27394.5 KHZ

A3J KHZ 2182 KHZ

F5 6 8 9 12 13 14 16 18 19 20 21
22 25 26 27 CH

THE ATTACHED PAPER II NO.18. CARGO SPACE

JA-77-0309



JA-770309

THE ATTACHED PAPER III

NO.19 PROCESSING EQUIPMENT

HEAD AND GUT	1 SET	30 M.T./DAY(MAX.)
FILLET LINE	1 SET	10M.T./DAY(MAX.)
FLASH FREEZERS	4SETS	10M.T./DAY(MAX.)
SKINNER	1SET	5M.T./DAY(MAX.)
STRAPPING MACHINE	1 SET	100 M.T./DAY(MAX.)

THE ATTACHED PAPER IV

This vessel applies for fishing a portion of the allocations for the species in the ocean areas as described below;

Bering Sea and Aleutian Islands

Rockfishes	12,000 MT	
Pacific Cod	45,000	
Flounders	130,000	
Black Cod	7,000	
Herring	10,000	
Squid	10,000	
Pollock	800,000	bycatch
Other Groundfish	40,000	bycatch
Shrimp	500	bycatch

Gulf of Alaska

Rockfishes	22,000 MT	
Pacific Cod	1,000	
Flounders	16,000	
Black Cod	17,500	
Atka Mackerel	2,000	
Pollock	50,000	bycatch
Other Groundfish	12,000	bycatch

310

FISHING VESSEL IDENTIFICATION FORM (FOREIGN)

JA-77-0310

Permit Period Applied For: MARCH 1, 1977 TO DECEMBER 31,1977 — Application No. For Use of Issuing Office

State: JAPAN

1. Name of Vessel AKEBONO MARU NO. 11
2. Vessel No.: Hull No. [illegible] 714 (TOEN - 714) Registration No. HKI-196
3. Name and Address of Owner — Name and Address of Charterer

Name NICHIRO GYOGYO KABUSHIKI KAISHA —

Address 12-1 YURAKUCHO 1 CHOME —

CHIYODA-KU, TOKYO, 100, JAPAN —

Cable Address —

NICHIROGYO TOKYO —

4. Homeport and State of Registry: TOKYO, JAPAN
5. Type of Vessel STERN TRAWLER
6. Tonnage (Gross) 497.10 M.T. (Net) 174.46 M.T.
7. Length 52.50 M. 8. Breadth 9.50 M. 9. Draft 3.80 M.
10. Horsepower 1600 shp. 11. Maximum Speed 11.0 kt.
11. Propulsion: Diesel (*), Steam ( ), Diesel/Electric ( ),

Other —

13. Date Built MARCH 25, 1967
14. Number and Nationality of Personnel 32, JAPAN

Officers 7 Crew 25 Other (Specify) —

15. Communications: VHF-FM (*), AM/SSB, Voice (*), Telegraphy (*),

Other —

International Radio Call Sign JHZP

Radio Frequencies Monitored 500 KHZ

Other Working Frequencies SEE THE ATTACHED PAPER I

Schedule WATCH TIME; BERING SEA AND ALEUTIAN ISLANDS 23:00 TO 11:00 (G.M.T.)

GULF OF ALASKA 21:00 TO 09:00 (G.M.T.)

JA-77-0310

16. Navigation Equipment: Loran C (.), Loran A (.), Omega ( ),

Decca ( ), Navsat ( ), Radar (*), Fathometer ( ),

Other —

17. Cargo Capacity (MT)

Salted Fish	—	Freezer	
Fresh Fish	—	Dry Hold	
Frozen Fish	180 M.T.	Tanks	
Fish Meal	—	Other	
Other	—		

18. Cargo Space

Number	Name
SEE THE ATTACHED PAPER II	
I	
II	

19. Processing Equipment (Indicate daily capacity,MT)

SEE THE ATTACHED PAPER III

20. Fisheries for which Permit is Requested:

Ocean Area	Period (From-To)	Species	Contemplated Catch (MT)	Gear to be Used
BERING SEA AND ALEUTIAN ISLANDS	MAR. TO DEC.	SEE THE ATTACHED PAPER IV		BOTTOM TRAWL
GULF OF ALASKA				

21. Name and Address of Agent appointed to receive any legal process issued in the United States:

JA-77-0310

THE ATTACHED PAPER I

NO.15 COMMUNICATIONS

A1 ,A2 410 425 468 500 KHZ

A1 2075 2091 2106.5 2457 3164.5 4192 4213.5
4201 4208.5 4198.5 4194 4214.5 4204 4198
4215.5 KHZ

A 3J 2105 2394.5 2785 3228.5 6201 6213.5 KHZ
27070.5 27086.5 27190.5 27054.5 27250.5
27394.5 27274.5 KHZ

A3J
A3H 2182 KHZ

JA-77-0310

THE ATTACHED PAPER II NO.18. CARGO SPACE



JA-77-0310

THE ATTACHED PAPER III

NO.19 PROCESSING EQUIPMENT

HEAD AND GUT	1 SET	30 M.T./DAY(MAX.)
FILLET LINE	1 SET	10M.T./DAY(MAX.)
PLATE FREEZING	4SETS	10M.T./DAY(MAX.)
SKINNER	1SET	5M.T./DAY(MAX.)
STRAPPING MACHINE	1 SET	100 M.T./DAY(MAX.)

JA-77-0310

THE ATTACHED PAPER IV

This vessel applies for fishing a portion of the allocations for the species in the ocean areas as described below;

Bering Sea and Aleutian Islands

Rockfishes	12,000 MT	
Pacific Cod	45,000	
Flounders	130,000	
Black Cod	7,000	
Herring	10,000	
Squid	10,000	
Pollock	800,000	bycatch
Other Groundfish	40,000	bycatch
Shrimp	500	bycatch

Gulf of Alaska

Rockfishes	22,000 MT	
Pacific Cod	1,000	
Flounders	16,000	
Black Cod	17,500	
Atka Mackerel	2,000	
Pollock	50,000	bycatch
Other Groundfish	12,000	bycatch

311

JA-77-0311

FISHING VESSEL IDENTIFICATION FORM (FOREIGN)

Permit Period Applied For: MARCH 1,1977 TO DECEMBER 31,1977

Application No. JA-77-0311
For Use of Issuing Office

State: JAPAN

1. Name of Vessel AKEBONO MARU NO.12
2. Vessel No.: Hull No. 東漁丸 901 号 (TOEN-801) Registration No. YG1-297
3. Name and Address of Owner / Name and Address of Charterer

Owner	Charterer
Name: GYOGYO KABUSHIKI KAISHA	–
Address: 12-1YURAKUCHO 1 CHOME	–
CHIYODA-KU,TOKYO,100,JAPAN	–
Cable Address	–
NICHIROGYO TOKYO	–

4. Homeport and State of Registry: TOKYO, JAPAN
5. Type of Vessel STERN TRAWLER
6. Tonnage (Gross) 499.47M.T. (Net) 170.01M.T.
7. Length 52.50 M. 8. Breadth 9.50 M. 9. Draft 3.80 M.
10. Horsepower 1600 shp. 11. Maximum Speed 11.0 kt.
11. Propulsion: Diesel (●), Steam ( ), Diesel/Electric ( ), Other –
13. Date Built APRIL 10, 1967
14. Number and Nationality of Personnel 32, JAPAN
    Officers 7 Crew 25 Other (Specify) –
15. Communications: VHF-FM (●), AM/SSB, Voice (●), Telegraphy (●), Other –
    International Radio Call Sign JINF
    Radio Frequencies Monitored SODKUZ
    Other Working Frequencies SEE THE ATTACHED PAPER I
    Schedule WATCH TIME; BERING SEA AND ALEUTIAN ISLANDS 23:00 TO 11:00(G.M.T.)
16. Navigation Equipment: Loran C (●), Loran A (●), Omega ( ), Decca ( ), Navsat ( ), Radar (●), Fathometer ( ), Other –
17. Cargo Capacity (MT)

Salted Fish	–
Fresh Fish	–
Frozen Fish	180 M.T.
Fish Meal	–
Other	–

18. Cargo Space

	Number	Name
Freezer		SEE THE ATTACHED PAPER II
Dry Hold	I II	
Tanks		
Other		

19. Processing Equipment (Indicate daily capacity,MT)
    SEE THE ATTACHED PAPER III
20. Fisheries for which Permit is Requested:

Ocean Area	Period (From-To)	Species	Contemplated Catch (MT)	Gear to be Used
BERING SEA AND ALEUTIAN ISLANDS	MAR. TO DEC.	SEE THE ATTACHED PAPER IV		BOTTOM TRAWL

21. Name and Address of Agent appointed to receive any legal process issued in the United States:

JA-77-0311

THE ATTACHED PAPER I
NO.15 COMMUNICATIONS

A1 ,A2 410 425 468 500 KHZ

A1 2075 2091 2106.5 2457 3164.5 4192 4213.5 4201 4208.5 4198.5 4194 4214.5 4204 4198 4215.5 KHZ

A 3J 2105 2394.5 2705 3228.5 6201 6213.5 KHZ 27070.5 27086.5 27190.5 27054.5 27250.5 27394.5 27274.5 KHZ

A3J
A3H 2182 KHZ

THE ATTACHED PAPER II NO.18. CARGO SPACE

JA-77-0311



THE ATTACHED PAPER III

NO.19 PROCESSING EQUIPMENT

HEAD AND GUT	1 SET	30 M.T./DAY(MAX.)
FILLET LINE	1 SET	10M.T./DAY(MAX.)
FLASH FREEZERS	4SETS	10M.T./DAY(MAX.)
SKINNER	1SET	5M.T./DAY(MAX.)
STRAPPING MACHINE	1 SET	100 M.T./DAY(MAX.)

THE ATTACHED PAPER V

JA-77-0311

This vessel applies for fishing a portion of the allocations for the species in the ocean areas as described below:

Bering Sea and Aleutian Islands

Rockfishes	12,000 MT	
Pacific Cod	45,000	
Flounders	130,000	
Black Cod	7,000	
Herring	10,000	
Squid	10,000	
Pollock	800,000	bycatch
Other Groundfish	40,000	bycatch
Shrimp	500	bycatch

FISHING VESSEL IDENTIFICATION FORM (FOREIGN)

312

JA-77-0312

Permit Period Applied For: MARCH 1,1977 TO DECEMBER 31, 1977

Application No. JA-77-0312
For Use of Issuing Office

State: JAPAN

1. Name of Vessel AKEBONO MARU NO. 15
2. Vessel No.: Hull No. 第15 8 0 2 号 (TOEN-802) Registration No. YGI-298
3. Name and Address of Owner / Name and Address of Charterer
   Name NICHIRO GYOGYO KABUSHIKI KAISHA / —
   Address 12-1, YURAKUCHO 1 CHOME / —
   CHIYODA-KU, TOKYO, 100, JAPAN / —
   Cable Address / —
   NICHIROGYO TOKYO / —
4. Homeport and State of Registry: TOKYO, JAPAN
5. Type of Vessel STERN TRAWLER
6. Tonnage (Gross) 491.81 M.T. (Net) 170.82 M.T.
7. Length 52.50 M. 8. Breadth 9.50 M. 9. Draf: 3.80 M.
10. Horsepower 1600 shp. 11. Maximum Speed 11.0 kt.
11. Propulsion: Diesel (•), Steam ( ), Diesel/Electric ( ),
    Other —
13. Date Built MAY 15, 1967
14. Number and Nationality of Personnel 32, JAPAN
    Officers 7 Crew 25 Other (Specify) —
15. Communications: VHF-FM (•), AM/SSB, Voice (•), Telegraphy (•),
    Other —
    International Radio Call Sign JNJJ
    Radio Frequencies Monitored 500 KHZ
    Other Working Frequencies SEE THE ATTACHED PAPER I
    Schedule WATCH TIME; BERING SEA AND ALEUTIAN ISLANDS 23:00 TO 11:00 (G.M.T.)

16. Navigation Equipment: Loran C (•), Loran A (•), Omega ( ),
    Decca ( ), Navsat ( ), Radar (•), Fathometer ( ),
    Other —
17. Cargo Capacity (MT)
    Salted Fish —
    Fresh Fish —
    Frozen Fish 180 M.T.
    Fish Meal —
    Other —
18. Cargo Space (Number / Name)
    Freezer
    Dry Hold
    Tanks
    Other
    SEE THE ATTACHED PAPER II
19. Processing Equipment (Indicate daily capacity,MT)
    SEE THE ATTACHED PAPER III
20. Fisheries for which Permit is Requested:

Ocean Area	Period (From-To)	Species	Contemplated Catch (MT)	Gear to be Used
BERING SEA AND ALEUTIAN ISLANDS	MAR. TO DEC.	SEE THE ATTACHED PAPER IV		BOTTOM TRAWL

21. Name and Address of Agent appointed to receive any legal process issued in the United States:

JA-77-0312

THE ATTACHED PAPER I

NO.15 COMMUNICATIONS

A1 ,A2 410 425 468 500 KHZ

A1 2075 2091 2106.5 2457 3164.5 4192 4213.5
4201 4208.5 4198.5 4194 4214.5 4204 4190
4215.5 KHZ

A 3J 2105 2394.5 2785 3228.5 6201 6213.5 KHZ
27070.5 27086.5 27190.5 27054.5 27250.5
27394.5 27274.5 KHZ

A3J
A3H 2182 KHZ

THE ATTACHED PAPER II NO.18. CARGO SPACE

JA-77-0312

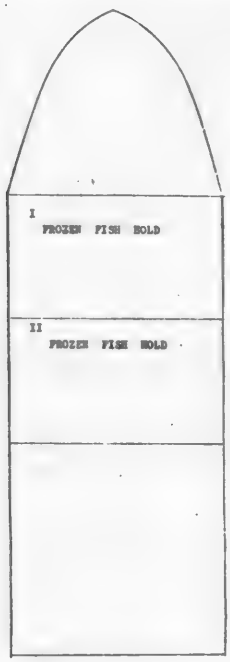

JA-77-0312

THE ATTACHED PAPER III

NO.19 PROCESSING EQUIPMENT

HEAD AND GUT	1 SET	30 M.T./DAY(MAX.)
FILLET LINE	1 SET	10M.T./DAY(MAX.)
FLASH FREEZERS	4SETS	10M.T./DAY(MAX.)
SKINNER	1SET	5M.T./DAY(MAX.)
[redacted] MACHINE	1 SET	100 M.T./DAY(MAX.)

JA-77-0312

THE ATTACHED PAPER IV

This vessel applies for fishing a portion of the allocations for the species in the ocean areas as described below:

Bering Sea and Aleutian Islands

Rockfishes	12,000 MT	
Pacific Cod	45,000	
Flounders	130,000	
Black Cod	7,000	
Herring	10,000	
Squid	10,000	
Pollock	800,000	bycatch
Other Groundfish	40,000	bycatch
Shrimp	500	bycatch

313

JA-77-03/3

FISHING VESSEL IDENTIFICATION FORM (FOREIGN)

Permit Period Applied For: MARCH 1, 1977 TO DECEMBER 31, 1977 State: JAPAN

Application No. JA-77-03/3 For Use of Issuing Office

1. Name of Vessel AKEBONO MARU NO. 16
2. Vessel No.: Hull No. [illegible]709号 (TOEN-709) Registration No. YGI-406
3. Name and Address of Owner — Name and Address of Charterer
   Name NICHIRO GYOGYO KABUSHIKI KAISHA — —
   Address 12-1 YURAKUCHO 1 CHOME — —
   CHIYODA-KU, TOKYO, 100, JAPAN — —
   Cable Address — —
   NICHIROGYO TOKYO — —
4. Homeport and State of Registry: TOKYO, JAPAN
5. Type of Vessel STERN TRAWLER
6. Tonnage (Gross) 492.98 M.T. (Net) 171.32 M.T.
7. Length 52.50 M. 8. Breadth 9.50 M. Draft 3.80 M.
10. Horsepower 1600 shp. 11. Maximum Speed 11.0 kt.
11. Propulsion: Diesel (•), Steam ( ), Diesel/Electric ( ), Other —
13. Date Built MAY 27, 1967
14. Number and Nationality of Personnel 32, JAPAN
    Officers 7 Crew 25 Other (Specify) —
15. Communications: VHF-FM (•), AM/SSB, Voice (•), Telegraphy (•) Other —
    International Radio Call Sign JNKH
    Radio Frequencies Monitored 500 KHZ
    Other Working Frequencies SEE THE ATTACHED PAPER I
    Schedule WATCH TIME; BERING SEA AND ALEUTIAN ISLANDS 23:00 TO 11:00 (G.M.T.
    GULF OF ALASKA 21:00 TO 09:00 (G.M.T.

JA-77-03/3

16. Navigation Equipment: Loran C (•), Loran A (•), Omega ( ), Decca ( ), Navsat ( ), Radar (•), Fathometer ( ), Other —
17. Cargo Capacity (MT)
    Salted Fish —
    Fresh Fish —
    Frozen Fish 180 M.T.
    Fish Meal —
    Other —
18. Cargo Space — Number — Name
    SEE THE ATTACHED PAPER II
    Freezer I II
    Dry Hold
    Tanks
    Other
19. Processing Equipment (Indicate daily capacity,MT)
    SEE THE ATTACHED PAPER III
20. Fisheries for which Permit is Requested:

Ocean Area	Period (From-To)	Species	Contemplated Catch (MT)	Gear to be Used
BERING SEA AND ALEUTIAN ISLANDS	MAR. TO DEC.	SEE THE ATTACHED PAPER IV		BOTTOM TRAWL
GULF OF ALASKA				

21. Name and Address of Agent appointed to receive any legal process issued in the United States:

JA-77-03/3

THE ATTACHED PAPER I
NO.15 COMMUNICATIONS

A1 ,A2 410 425 468 500 KHZ

A1 2075 2091 2106.5 2457 3164.5 4192 4213.5 4201 4208.5 4198.5 4194 4214.5 4204 4198 4215.5 KHZ

A 3J 2105 2394.5 2785 3228.5 6201 6213.5 KHZ 27070.5 27086.5 27190.5 27054.5 27250.5 27394.5 27274.5 KHZ

A3J 2182 KHZ
A3H

JA-77-03/3

THE ATTACHED PAPER II NO.18. CARGO SPACE



JA-77-0313

THE ATTACHED PAPER III

NO.19 PROCESSING EQUIPMENT

HEAD AND GUT	1 SET	30 M.T./DAY(MAX.)
FILLET LINE	1 SET	10M.T./DAY(MAX.)
FLASH FREEZERS	4SETS	10M.T./DAY(MAX.)
SKINNER	1SET	5M.T./DAY(MAX.)
STRAPPING MACHINE	1 SET	100 M.T./DAY(MAX.)

JA-77-0313

THE ATTACHED PAPER IV

This vessel applies for fishing a portion of the allocations for the species in the ocean areas as described below;

Bering Sea and Aleutian Islands

Rockfishes	12,000 MT	
Pacific Cod	45,000	
Flounders	130,000	
Black Cod	7,000	
Herring	10,000	
Squid	10,000	
Pollock	800,000	bycatch
Other Groundfish	40,000	bycatch
Shrimp	500	bycatch

Gulf of Alaska

Rockfishes	22,000 MT	
Pacific Cod	1,000	
Flounders	16,000	
Black Cod	17,500	
Atka Mackerel	2,000	
Pollock	50,000	bycatch
Other Groundfish	12,000	bycatch

314

JA-77-0314

FISHING VESSEL IDENTIFICATION FORM (FOREIGN)

Permit Period Applied For: MARCH 1,1977 TO DECEMBER 31,1977

Application No. JA-77-0314 For Use of Issuing Office

State: JAPAN

1. Name of Vessel AKEBONO MARU NO.17
2. Vessel No.: Hull No. 第803号 (TOEN 803) Registration No. HKI-206
3. Name and Address of Owner
   Name HICHIRO GYOGYO KABUSHIKI KAISHA
   Address 12-1 YURAKUCHO 1 CHOME
   CHIYODA-KU,TOKYO,100,JAPAN
   Cable Address
   HICHIROGYO TOKYO
   Name and Address of Charterer — — — — —
4. Homeport and State of Registry: TOKYO JAPAN
5. Type of Vessel STERN TRAWLER
6. Tonnage (Gross) 499.19 M.T. (Net) 150.34 M.T.
7. Length 52.50 M. 8. Breadth 9.50 M. 9. Draf: 3.80 M.
10. Horsepower 1600 shp. 11. Maximum Speed 11.0 kt.
11. Propulsion: Diesel (•), Steam ( ), Diesel/Electric ( ),
    Other —
13. Date Built JUNE 6,1967
14. Number and Nationality of Personnel 32, JAPAN
    Officers 7 Crew 25 Other (Specify) —
15. Communications: VHF-FM (•), AM/SSB, Voice (•), Telegraphy (•),
    Other —
    International Radio Call Sign JHRZ
    Radio Frequencies Monitored 500 KHZ
    Other Working Frequencies SEE THE ATTACHED PAPER I
    Schedule WATCH TIME; BERING SEA AND ALEUTIAN ISLANDS 23:00 TO. 11:00 (G.M.T.)
16. Navigation Equipment: Loran C (•), Loran A (•), Omega ( ), Decca ( ), Navsat ( ), Radar (•), Fathometer ( ),
    Other —
17. Cargo Capacity (MT)
    Salted Fish —
    Fresh Fish —
    Frozen Fish 180 M.T.
    Fish Meal —
    Other —
18. Cargo Space (Number / Name)
    Freezer
    Dry Hold I II
    Tanks
    Other
    SEE THE ATTACHED PAPER II
19. Processing Equipment (Indicate daily capacity,MT)
    SEE THE ATTACHED PAPER III
20. Fisheries for which Permit is Requested:

Ocean Area	Period (From-To)	Species	Contemplated Catch (MT)	Gear to be Used
BERING SEA AND ALEUTIAN ISLANDS	MAR. TO DEC.	SEE THE ATTACHED PAPER IV		BOTTOM TRAWL

21. Name and Address of Agent appointed to receive any legal process issued in the United States:

JA-77-0314

THE ATTACHED PAPER I
NO.15 COMMUNICATIONS

A1 ,A2 410 425 468 500 KHZ

A1 2075 2091 2106.5 2457 3164.5 4192 4213.5
4201 4208.5 4198.5 4194 4214.5 4204 4190
4215.5 KHZ

A 3J 2105 2394.5 2785 3228.5 6201 6213.5 KHZ
27070.5 27086.5 27190.5 27054.5 27250.5
27394.5 27274.5 KHZ

A3J
A3H 2182 KHZ

THE ATTACHED PAPER II NO.18. CARGO SPACE

JA-77-0314



JA-77-0314

THE ATTACHED PAPER III
NO.19 PROCESSING EQUIPMENT

HEAD AND GUT	1 SET	30 M.T./DAY(MAX.)
FILLET LINE	1 SET	10M.T./DAY(MAX.)
FLASH FREEZERS	4SETS	10M.T./DAY(MAX.)
SKINNER	1SET	5M.T./DAY(MAX.)
STRAPPING MACHINE	1 SET	100 M.T./DAY(MAX.)

JA-77-0314

THE ATTACHED PAPER IV

This vessel applies for fishing a portion of the allocations for the species in the ocean areas as described below:

Bering Sea and Aleutian Islands

Rockfishes	12,000 MT	
Pacific Cod	45,000	
Flounders	130,000	
Black Cod	7,000	
Herring	10,000	
Squid	10,000	
Pollock	800,000	bycatch
Other Groundfish	40,000	bycatch
Shrimp	500	bycatch

315

FISHING VESSEL IDENTIFICATION FORM (FOREIGN)

Permit Period Applied For: MARCH 1, 1977 TO DECEMBER 31, 1977

Application No. JA-77-0315 For Use of Issuing Office

State: JAPAN

1. Name of Vessel AKEBONO MARU NO.18
2. Vessel No.: Hull No. TOEI 804 (TOEN-804) Registration No. HK1-207
3. Name and Address of Owner / Name and Address of Charterer

Name NICHIRO GYOGYO KABUSHIKI KAISHA / –

Address 12-1 YURAKUCHO 1 CHOME / –

CHIYODA-KU,TOKYO,100,JAPAN / –

Cable Address – / –

NICHIROGYO TOKYO / –

4. Homeport and State of Registry: TOKYO, JAPAN
5. Type of Vessel STERN TRAWLER
6. Tonnage (Gross) 499.81 M.T. (Net) 167.97 M.T.
7. Length 52.50 M. 8. Breadth 9.50 M. 9. Draft 3.80 M.
10. Horsepower 1600 shp. 11. Maximum Speed 11.0 kt.
11. Propulsion: Diesel (●), Steam ( ), Diesel/Electric ( ), Other –
13. Date Built JUNE 26, 1967
14. Number and Nationality of Personnel 32, JAPAN

Officers 7 Crew 25 Other (Specify) –

15. Communications: VHF-FM (●), AM/SSB, Voice (●), Telegraphy (●), Other –

International Radio Call Sign JHWI

Radio Frequencies Monitored 500 KHZ

Other Working Frequencies SEE THE ATTACHED PAPER I

Schedule WATCH TIME ; BERING SEA AND ALEUTIAN ISLANDS 23:00 TO. 11:00 (G.M.T.)

JA-77-0315

16. Navigation Equipment: Loran C (●), Loran A (●), Omega ( ), Decca ( ), Navsat ( ), Radar (●), Fathometer ( ), Other –
17. Cargo Capacity (MT)

Salted Fish –

Fresh Fish –

Frozen Fish 180 M.T.

Fish Meal –

Other –

18. Cargo Space

Number	Name
Freezer	SEE THE ATTACHED PAPER II
Dry Hold	I II
Tanks	
Other	

19. Processing Equipment (Indicate daily capacity,MT)

SEE THE ATTACHED PAPER III

20. Fisheries for which Permit is Requested:

Ocean Area	Period (From-To)	Species	Contemplated Catch (MT)	Gear to be Used
BERING SEA AND ALEUTIAN ISLANDS	MAR. TO DEC.	SEE THE ATTACHED PAPER IV		BOTTOM TRAWL

21. Name and Address of Agent appointed to receive any legal process issued in the United States:

JA-77-0315

THE ATTACHED PAPER I

NO.15 COMMUNICATIONS

A1 ,A2 410 425 468 500 KHZ

A1 2075 2091 2106.5 2457 3164.5 4192 4213.5 4201 4208.5 4198.5 4194 4214.5 4204 4198 4215.5 KHZ

A 3J 2105 2394.5 2785 3228.5 6201 6213.5 KHZ 27770.5 27086.5 27190.5 27054.5 27250.5 27394.5 27274.5 KHZ

A3J 2182 KHZ
A3H

THE ATTACHED PAPER II NO.18. CARGO SPACE



JA-77-0315

THE ATTACHED PAPER III

NO.19 PROCESSING EQUIPMENT

HEAD AND GUT	1 SET	30 M.T./DAY(MAX.)
FILLET LINE	1 SET	10M.T./DAY(MAX.)
PLASE FREEZERS	4SETS	10M.T./DAY(MAX.)
SKINNER	1SET	5M.T./DAY(MAX.)
STRAPPING MACHINE	1 SET	100 M.T./DAY(MAX.)

JA-77-0315

THE ATTACHED PAPER II

This vessel applies for fishing a portion of the allocations for the species in the ocean areas as described below:

Bering Sea and Aleutian Islands

Rockfish	126000 MT	
Pacific Cod	45,000	
Flounders	130,000	
Black Cod	7,000	
Herring	10,000	
Squid	10,000	
Pollock	800,000	bycatch
Other Groundfish	40,000	bycatch
Shrimp	500	bycatch

316

FISHING VESSEL IDENTIFICATION FORM (FOREIGN)

JA-77-0316

Permit Period Applied For: MARCH 1,1977 TO DECEMBER 31,1977

Application No. JA-77-0316 For Use of Issuing Office

State: JAPAN

1. Name of Vessel AKEBONO MARU NO.21
2. Vessel No.: Hull No. 東遠洋 805 号 (TOEN-805) Registration No. YG1-407
3. Name and Address of Owner / Name and Address of Charterer

Name NICHIRO GYOGYO KABUSHIKI KAISHA / –

Address 12-1 YURAKUCHO 1 CHOME / –

CHIYODA-KU,TOKYO,100,JAPAN / –

Cable Address / –

NICHIROGYO TOKYO / –

4. Homeport and State of Registry: TOKYO,JAPAN
5. Type of Vessel STERN TRAWLER
6. Tonnage (Gross) 493.49M.T. (Net) 171.16 M.T.
7. Length 52.50 M. 8. Breadth 9.50 M. 9. Draf: 3.80 M.
10. Horsepower 1600 shp. 11. Maximum Speed 11.0 kt.
11. Propulsion: Diesel (●), Steam ( ), Diesel/Electric ( ), Other –
13. Date Built SEPTEMBER 15, 1967
14. Number and Nationality of Personnel 32, JAPAN

Officers 7 Crew 25 Other (Specify) –

15. Communications: VHF-FM (●), AM/SSB, Voice (●), Telegraphy (●), Other –

International Radio Call Sign JDUR

Radio Frequencies Monitored 500 KHZ

Other Working Frequencies SEE THE ATTACHED PAPER I

Schedule WATCH TIME ; BERING SEA AND ALEUTIAN ISLANDS 23:00 TO. 11:00 (G.M.T.)

JA-77-0316

16. Navigation Equipment: Loran C (●), Loran A (●), Omega ( ), Decca ( ), Navsat ( ), Radar (●), Fathometer ( ), Other –
17. Cargo Capacity (MT)

Salted Fish –

Fresh Fish –

Frozen Fish 180 M.T.

Fish Meal –

Other –

18. Cargo Space

Number	Name
Freezer	SEE THE ATTACHED PAPER II
Dry Hold	I II
Tanks	
Other	

19. Processing Equipment (Indicate daily capacity,MT)

SEE THE ATTACHED PAPER III

20. Fisheries for which Permit is Requested:

Ocean Area	Period (From-To)	Species	Contemplated Catch (MT)	Gear to be Used
BERING SEA AND ALEUTIAN ISLANDS	MAR. TO DEC.	SEE THE ATTACHED PAPER IV		BOTTOM TRAWL

21. Name and Address of Agent appointed to receive any legal process issued in the United States:

JA-77-0316

THE ATTACHED PAPER I

NO.15 COMMUNICATIONS

A1 ,A2 410 425 468 500 KHZ

A1 2075 2091 2106.5 2457 3164.5 4192 4213.5 4201 4208.5 4198.5 4194 4214.5 4204 4198 4215.5 KHZ

A 3J 2105 2394.5 2705 3228.5 6201 6213.5 KHZ 27070.5 27086.5 27190.5 27054.5 27250.5 27394.5 27274.5 KHZ

A3J A3H 2182 KHZ

THE ATTACHED PAPER II NO.18. CARGO SPACE

JA-77-0316



JA-77-0316

THE ATTACHED PAPER III

NO.19 PROCESSING EQUIPMENT

HEAD AND CUT	1 SET	30 M.T./DAY(MAX.)
FILLET LINE	1 SET	10M.T./DAY(MAX.)
FLASH FREEZERS	4SETS	10M.T./DAY(MAX.)
SKINNER	1SET	5M.T./DAY(MAX.)
STRAPPING MACHINE	1 SET	100 M.T./DAY(MAX.)

JA-77-0316

THE ATTACHED PAPER IV

This vessel applies for fishing a portion of the allocations for the species in the ocean areas as described below;

Bering Sea and Aleutian Islands

Rockfishes	12,000 MT	
Pacific Cod	45,000	
Flounders	130,000	
Black Cod	7,000	
Herring	10,000	
Squid	10,000	
Pollock	800,000	
Other Groundfish	40,000	bycatch
Shrimp	500	bycatch

31

FISHING VESSEL IDENTIFICATION FORM (FOREIGN)

Permit Period
Applied For: MARCH 1, 1977 TO DECEMBER 31, 1977

Application No. JA-77-0317
For Use of Issuing Office
State: JAPAN

1. Name of Vessel AKEBONO MARU NO. 22
2. Vessel No.: Hull No. 第710号 (TOEN-710) Registration No. TK1-688
3. Name and Address of Owner — Name and Address of Charterer

Name NICHIRO GYOGYO KABUSHIKI KAISHA
Address 1-12 YURAKUCHO 1 CHOME
CHIYODA-KU, TOKYO, 100, JAPAN
Cable Address
NICHIROGYO TOKYO

4. Homeport and State of Registry: TOKYO, JAPAN
5. Type of Vessel STERN TRAWLER
6. Tonnage (Gross) 493.62 M.T. (Net) 171.46 M.T.
7. Length 52.50 M. 8. Breadth 9.50 M. 9. Draft 3.80 M.
10. Horsepower 1600 shp. 11. Maximum Speed 11.0 kt.
12. Propulsion: Diesel (•), Steam ( ), Diesel/Electric ( ),
Other —
13. Date Built OCTOBER 2, 1967
14. Number and Nationality of Personnel 36, JAPAN
Officers 8 Crew 25 Other (Specify) 1 SUPER INTENDENT
15. Communications: VHF-FM (•), AM/SSB, Voice (•), Telegraphy (•),
Other
International Radio Call Sign JEES
Radio Frequencies Monitored 500 KHZ
Other Working Frequencies SEE THE ATTACHED PAPER I
Schedule WATCH TIME: BERING SEA AND ALEUTIAN ISLANDS 23:00 TO 11:00 (G.M.T.)
GULF OF ALASKA 21:00 TO 09:00 (G.M.T.)

JA-77-0317

16. Navigation Equipment: Loran C (•), Loran A (•), Omega ( ),
Decca ( ), Navsat ( ), Radar (•), Fathometer ( ),
Other —
17. Cargo Capacity (MT)

Salted Fish	—
Fresh Fish	—
Frozen Fish	180 M.T.
Fish Meal	—
Other	—

18. Cargo Space

	Number	Name
Freezer	I II	SEE THE ATTACHED PAPER II
Dry Hold		
Tanks		
Other		

19. Processing Equipment (Indicate daily capacity, MT)
SEE THE ATTACHED PAPER III
20. Fisheries for which Permit is Requested:

Ocean Area	Period (From-To)	Species	Contemplated Catch (MT)	Gear to be Used
BERING SEA AND ALEUTIAN ISLANDS	MAR. TO DEC.	SEE THE ATTACHED PAPER IV		BOTTOM TRAWL
GULF OF ALASKA				

21. Name and Address of Agent appointed to receive any legal process issued in the United States:

JA-77-0317

THE ATTACHED PAPER I
NO.15 COMMUNICATIONS

A1, A2 410 425 468 500 KHZ

A1 2075 2091 2106.5 2457 3164.5 4192 4213.5
4201 4208.5 4198.5 4194 4214.5 4204 4198
4215.5 KHZ

A 3J 2105 2394.5 2705 3228.5 6201 6213.5 KHZ
27070.5 27086.5 27190.5 27054.5 27250.5
27394.5 27274.5 KHZ

A3J
A3H 2182 KHZ

JA-77-0317

THE ATTACHED PAPER II NO.18. CARGO SPACE



JA-77-0317

THE ATTACHED PAPER III

NO.19 PROCESSING EQUIPMENT

HEAD AND CUT	1 SET	30 M.T./DAY(MAX.)
FILLET LINE	1 SET	10M.T./DAY(MAX.)
FLASH FREEZERS	4SETS	10M.T./DAY(MAX.)
SKINNER	1SET	5M.T./DAY(MAX.)
STRAPPING MACHINE	1 SET	100 M.T./DAY(MAX.)

JA-77-0317

THE ATTACHED PAPER N

This vessel applies for fishing a portion of the allocations for the species in the ocean areas as described below;

Bering Sea and Aleutian Islands

Rockfishes	12,000 MT	
Pacific Cod	45,000	
Flounders	130,000	
Black Cod	7,000	
Herring	10,000	
Squid	10,000	
Pollock	800,000	
Other Groundfish	40,000	bycatch
Shrimp	500	bycatch

Gulf of Alaska

Rockfishes	22,000 MT	
Pacific Cod	1,000	
Flounders	16,000	
Black Cod	17,500	
Atka Mackerel	2,000	
Pollock	50,000	bycatch
Other Groundfish	12,000	bycatch

FISHING VESSEL IDENTIFICATION FORM (FOREIGN) 318

JA-77-0318

Permit Period Applied For: MARCH 1, 1977 TO DECEMBER 31, 1977 — Application No. For Use of Issuing Office — State: JAPAN

1. Name of Vessel SHIZUOKA MARU
2. Vessel No.: Hull No. 第740号 (TOEN-740) — Registration No. TKI-814
3. Name and Address of Owner — Name and Address of Charterer
   Name NICHIRO GYOGYO KABUSHIKI KAISHA — —
   Address 12-1 YURAKUCHO 1 CHOME — —
   CHIYODA-KU, TOKYO, 100, JAPAN — —
   Cable Address — —
   NICHIROGYO TOKYO — —
4. Homeport and State of Registry: TOKYO, JAPAN
5. Type of Vessel STERN TRAWLER
6. Tonnage (Gross) 997.16 M.T. (Net) 508.48 M.T.
7. Length 62.60 M. 8. Breadth 11.20M. 9. Draft 4.70 M.
10. Horsepower 2200 shp. 11. Maximum Speed 11.0 kt.
11. Propulsion: Diesel (●), Steam ( ), Diesel/Electric ( ),
    Other —
13. Date Built JULY 24, 1966
14. Number and Nationality of Personnel 40
    Officers 9 Crew 31 Other (Specify) —
15. Communications: VHF-FM (●), AM/SSB, Voice (●), Telegraphy (●),
    Other —
    International Radio Call Sign JNHD
    Radio Frequencies Monitored 500 KHZ
    Other Working Frequencies SEE THE ATTACHED PAPER I
    Schedule WATCH TIME; BERING SEA AND ALEUTIAN ISLANDS 23:00 TO. 11:00 (G.M.T.)
    GULF OF ALASKA 21:00 TO. 09:00 (G.M.T.)

JA-77-0318

16. Navigation Equipment: Loran C (■), Loran A (■), Omega ( ), Decca ( ), Navsat ( ), Radar (■), Fathometer ( ),
    Other —
17. Cargo Capacity (MT)
    Salted Fish —
    Fresh Fish —
    Frozen Fish 400 M.T.
    Fish Meal —
    Other —
18. Cargo Space Number / Name — SEE THE ATTACHED PAPER II
    Freezer I II
    Dry Hold
    Tanks
    Other
19. Processing Equipment (Indicate daily capacity,MT)
    SEE THE ATTACHED PAPER III
20. Fisheries for which Permit is Requested:

Ocean Area	Period (From-To)	Species	Contemplated Catch (MT)	Gear to be Used
BERING SEA AND ALEUTIAN ISLANDS	MAR. TO DEC.	SEE THE ATTACHED PAPER IV		BOTTOM TRAWL
GULF OF ALASKA				

21. Name and Address of Agent appointed to receive any legal process issued in the United States:

JA-77-0318

THE ATTACHED PAPER I
NO.15 COMMUNICATIONS

A1 , A2 410 425 432 454 468 480 500 512KHZ

A1 2075 2106.5 3164.5 4208.5 4198.5 4194 4214.5
4204 4196 4215.5 KHZ

A3j EACH SERIES
2105 2150 2394.5 2785 3163 3228.5 6210.4
6213.5 KHZ
27054.5 27070.5 27086.5 27190.5 27250.5
27394.5 KHZ

A3j
A3H 2182 KHZ

F5 6 8 9 12 13 14 16 18 19 20 21
22 25 26 27 CW

JA-77-0318

THE ATTACHED PAPER II NO.18. CARGO SPACE

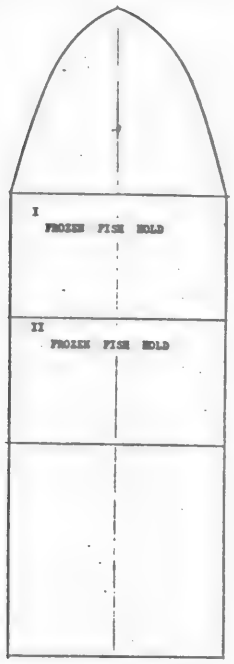

JA-77-0318

THE ATTACHED PAPER III
NO. 19 PROCESSING EQUIPMENT

HEAD AND GUT	1 SET 30 M.T./DAY (MAX.)
FILLET LINE	1 SET 10 M.T./DAY (MAX.)
FLA SS FREEZERS	7 SETS 20 M.T./DAY (MAX.)
SKINNER	1 SET 5 M.T./DAY (MAX.)
STRAPPING MACHINE	1 SET 100 M.T./DAY (MAX.)

JA-77-0318

THE ATTACHED PAPER IV

This vessel applies for fishing a portion of the allocations for the species in the ocean areas as described below;

Bering Sea and Aleutian Islands

Rockfishes	12,000 MT	
Pacific Cod	45,000	
Flounders	130,000	
Black Cod	7,000	
Herring	10,000	
Squid	10,000	
Pollock	800,000	bycatch
Other Groundfish	40,000	bycatch
Shrimp	500	bycatch

Gulf of Alaska

Rockfishes	22,000 MT	
Pacific Cod	1,000	
Flounders	16,000	
Black Cod	17,500	
Atka Mackerel	2,000	
Pollock	50,000	bycatch
Other Groundfish	12,000	bycatch

FISHING VESSEL IDENTIFICATION FORM (FOREIGN) 319

JA-77-03A

Permit Period MARCH 1, 1977 TO
Applied For: DECEMBER 31, 1977

Application No. JA-77-03A
For Use of Issuing Office

State: JAPAN

1. Name of Vessel SHINSEI MARU No.2
2. Vessel No.: Hull No. TOSA-741 Registration No. TK1-939
3. Name and Address of Owner
   Name SHINSEI SUISAN CO., LTD.
   Address 3-3-22, MISAKI,
   CHIYODA-KU, TOKYO, 101, JAPAN
   Cable Address
   SHINSEI FISHERIES TOKYO
   Name and Address of Charterer
4. Homeport and State of Registry: TOKYO, JAPAN
5. Type of Vessel STERN TRAWLER
6. Tonnage (Gross) 2101.57 (M.T) (Net) 1106.23 (M.T)
7. Length 87.43 M. 8. Breadth 13.60 M. 9. Draft 5.51 M.
10. Horsepower 3,600 shp. 11. Maximum Speed 12.5 kt.
11. Propulsion: Diesel (•), Steam ( ), Diesel/Electric ( ),
    Other —
13. Date Built SEPTEMBER 30, 1966
14. Number and Nationality of Personnel 48
    Officers 8 Crew 40 Other (Specify) —
15. Communications: VHF-FM (•), AM/SSB, Voice (•), Telegraphy (•
    Other
    International Radio Call Sign J B P S
    Radio Frequencies Monitored 2091 KHZ, 500 KHZ
    Other Working Frequencies SEE THE ATTACHED PAPER I
    Schedule WATCH TIME: GULF OF ALASKA (24 HOURS)

JA-77-03A

16. Navigation Equipment: Loran C (•), Loran A (•), Omega ( ),
    Decca ( ), Navsat ( ), Radar (•), Fathometer ( ),
    Other —
17. Cargo Capacity (MT)
    Salted Fish —
    Fresh Fish —
    Frozen Fish 1250 (M.T.)
    Fish Meal —
    Other —
18. Cargo Space
    Number Name
    SEE THE ATTACHED PAPER II
    Freezer I II FROZEN FISH HOLD
    Dry Hold —
    Tanks —
    Other —
19. Processing Equipment (Indicate daily capacity, MT)
    FLASH FREEZERS, 14 SETS. 45.0 M.T./DAY (MAX.)
20. Fisheries for which Permit is Requested:

Ocean Area	Period (From-To)	Species	Contemplated Catch (MT)	Gear to be Used
GULF OF ALASKA	MAR. TO DEC.	SEE THE ATTACHED PAPER II		BOTTOM TRAWL

21. Name and Address of Agent appointed to receive any legal process issued in the United States:

JA-77-03A

THE ATTACHED PAPER I

OTHER WORKING FREQUENCIES

Main installation	A1A2	410	425	432
		454	468	480
		500	512	
	A1	1,660	2,030	2,070
		2,091	3,242	4,211
		4,179	6,268.5	8,358
		10,253.7	16,716	22,230
		6,316.5	8,422	12,633
		16,844	22,330	4,190
		6,285	8,380	12,570
		16,760	22,277.5	4,201
		6,301.5	8,402	12,603
		16,804	22,305	4,222
		6,333	8,444	12,666
		16,888	22,757.5	4,224.5
		6,336.75	8,449	12,673.5
		16,898	22,365	
	A_2J	29,054.5	27,214.5	27,385.5
		29,274.5	29,399.5	
	F_3	156.30	156.40	156.50
		156.60	156.65	156.80
		158.57		

JA-77-03A

THE ATTACHED PAPER
SHINSEIMARU NO.2

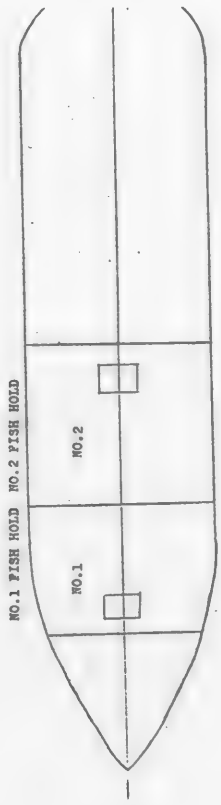

THE ATTACHED PAPER JA-77-0319

This vessel applies for fishing a portion of the allocations for the species in the ocean areas as described below:

Bering Sea and Aleutian Islands

Rockfishes	12,000 MT	
Pacific Cod	45,000	
Flounders	130,000	
Black Cod	7,000	
Herring	10,000	
Squid	10,000	
Pollock	800,000	
Other Groundfish	40,000	bycatch
Shrimp	500	bycatch

Gulf of Alaska

Rockfishes	22,000 MT	
Pacific Cod	1,000	
Flounders	16,000	
Black Cod	17,500	
Atka Mackerel	2,000	
Pollock	50,000	bycatch
Other Groundfish	12,000	bycatch

FISHING VESSEL IDENTIFICATION FORM (FOREIGN) 320

Permit Period Applied For: MARCH 1, 1977 TO DECEMBER 31, 1977 State: JAPAN

Application No. JA-77-0320 For Use of Issuing Office

1. Name of Vessel AKEBONO MARU NO. 52
2. Vessel No.: Hull No. [illegible] Registration No. TKI-429
3. Name and Address of Owner (TOLN-708) / Name and Address of Charterer
   Name NICHIRO GYOGYO KABUSHIKI KAISHA — / —
   Address 12-1 YURAKUCHO 1 CHOME CHIYODA-KU, TOKYO 100 JAPAN — / —
   Cable Address NICHIRO GYO TOKYO — / —
4. Homeport and State of Registry: TOKYO, JAPAN
5. Type of Vessel STERN TRAWLER
6. Tonnage (Gross) 1471.48 M.T. (Net) 829.99 M.T.
7. Length 72.00 M. 8. Breadth 12.00 M. 9. Draft 7.60 M.
10. Horsepower 2000 shp. 11. Maximum Speed 10.0 kt.
11. Propulsion: Diesel (●), Steam ( ), Diesel/Electric ( ), Other —
13. Date Built NOVEMBER 11, 1961
14. Number and Nationality of Personnel 46, JAPAN
    Officers 9 Crew 37 Other (Specify) —
15. Communications: VHF-FM (●), AM/SSB, Voice (●), Telegraphy (●), Other —
    International Radio Call Sign 7 KZO
    Radio Frequencies Monitored 500 KHZ
    Other Working Frequencies SEE THE ATTACHED PAPER I
    Schedule WATCH TIME : BERING SEA AND ALEUTIAN ISLANDS 23:00 TO 11:00 (G.M.T.)
    GULF OF ALASKA 21:00 TO 11:00 (G.M.T.)

JA-77-0320

16. Navigation Equipment: Loran C (*), Loran A (*), Omega ( ), Decca ( ), Navsat ( ), Radar (*), Fathometer ( ), Other —
17. Cargo Capacity (MT)
    Salted Fish —
    Fresh Fish —
    Frozen Fish 700 M.T.
    Fish Meal —
    Other —
18. Cargo Space — Number / Name
    SEE THE ATTACHED PAPER II
    Freezer I II
    Dry Hold
    Tanks
    Other
19. Processing Equipment (Indicate daily capacity, MT)
    SEE THE ATTACHED PAPER III
20. Fisheries for which Permit is Requested:

Ocean Area	Period (From-To)	Species	Contemplated Catch (MT)	Gear to be Used
BERING SEA AND ALEUTIAN ISLANDS	MAR. TO DEC.	SEE THE ATTACHED PAPER IV		BOTTOM TRAWL
GULF OF ALASKA				

21. Name and Address of Agent appointed to receive any legal process issued in the United States:

JA-77-0320

THE ATTACHED PAPER I

NO.15 COMMUNICATIONS

A1, A2 410 425 432 454 468 480 500 512KHZ

A1 2075 2106.5 3164.5 4208.5 4198.5 4194 4214.5 4204 4198 4215.5 KHZ

A3J EACH SERIES 2105 2150 2394.5 2785 3163 3228.5 6210.4 6213.5 KHZ 27054.5 27070.5 27086.5 27190.5 27250.5 27394.5 KHZ

A3J A3E 2182 KHZ

F3 6 8 9 12 13 14 16 18 19 20 21 22 25 26 27 CB

THE ATTACHED PAPER II NO.18. CARGO SPACE JA-77-0320

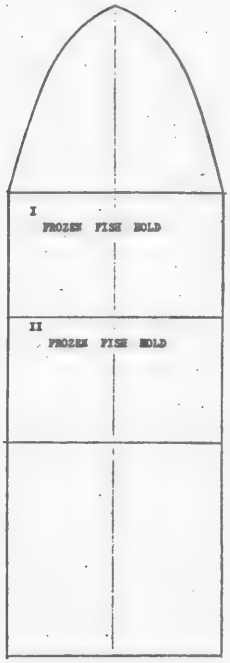

JA-77-0320

THE ATTACHED PAPER IV

This vessel applies for fishing a portion of the allocations for the species in the ocean areas as described below;

Bering Sea and Aleutian Islands

Rockfishes	12,000 MT	
Pacific Cod	45,000	
Flounders	130,000	
Black Cod	7,000	
Herring	10,000	
Squid	10,000	
Pollock	800,000	
Other Groundfish	40,000	bycatch
Shrimp	[redacted]	

Gulf of Alaska

Rockfishes	22,000 MT	
Pacific Cod	1,000	
Flounders	16,000	
Black Cod	17,500	
Atka Mackerel	2,000	
Pollock	50,000	
Other Groundfish	12,000	bycatch

JA-77-0320

THE ATTACHED PAPERIII
NO.19 PROCESSING EQUIPMENT

HEAD AND GUT 1 SET 30M.T./DAY(MAX.)
FILLET LINE 1 SET 10M.T./DAY(MAX.)
FLASH FREEZERS 6SETS 40M.T./DAY(MAX.)
SKINNER 1SET 5 M.T./DAY(MAX.)
STRAPPING
MACHING 1 SET 100 M.T./DAY (MAX.)

TYPE OF FISHERY NORTH PACIFIC TRAWL FISHERY (SURIMI)

TYPE OF VESSEL STERN TRAWLER

VESSEL NUMBER (KOSEI NUMBER)	NAME OF OWNER (OWNER'S JAPANESE NAME)	NAME OF VESSEL	GROSS TONNAGE	VESSEL REGISTRATION NUMBER	OCEAN AREA
737-5 (HOKUDO-737)	HOKKAIDO FISHERIES CO., LTD.	HYOTO MARU	2961.07	TKI-857	A + B
734-9 (HAKODE-734)	HAKODATE KOKAI GYOGYO CO., LTD.	ZUYOO MARU	3057.75	TKI-665	A + B
755-9 (HAKODE-755)	HAKODATE KOKAI GYOGYO CO., LTD.	TEIYO MARU No.2	4361.37	TOI-376	A + B
722-9 (TOEI-722)	TAIYO FISHERY CO., LTD.	TEIYO MARU No.3	4357.10	TOI-377	A + B
723-9 (TOEI-723)	TAIYO FISHERY CO., LTD.	TEIYO MARU No.5	4370.86	TOI-390	A + B
724-9 (TOEI-724)	SHIN NIGASHI TAIHEIYO GYOGYO CO., LTD.	ZUYOO MARU	2455.99	TKI-503	A + B
725-9 (TOEI-725)	NOKO FISHING CO., LTD.	CHIKUBU MARU	5460.06	TKI-796	A + B
726-9 (TOEI-726)	NOKO FISHING CO., LTD.	TSUBA MARU	5473.12	TKI-852	A + B
7019 (TOEI-707)	NICHIRO GYOGYO KABUSHI-KI KAISHA	AKEBONO MARU No.72	3222.61	TKI-496	A + B
706-9 (TOEI-706)	NEPPON SUISAN KAISHA, LTD.	YAMATO MARU	3990.67	FOI-280	A + B

P 24
" 24
" 24
" 22
" 22
" 22
" 22
" 22
" 24
" 22
" 22

P24	HOKOKU MARINE PRODUCTS CO., LTD.	RIKUREN MARU	3989.36	TKI-755	A + B		
.22	NIPPON SUISAN KAISHA, LTD.	KONGO MARU	4047.11	FOI-221	A + B		
.24	OSTORI SUISAN CO., LTD.	OSTORI MARU	4662.79	TKI-759	A + B		
.22	HOKOYO SUISAN CO., LTD.	KOYO MARU No.3	3431.65	TKI-829	A + B		

NOTE: A: BERING SEA AND ALEUTIAN ISLANDS
B: GULF OF ALASKA
C: WASHINGTON OREGON CALIFORNIA
D: CENTRAL PACIFIC
E: ATLANTIC

FISHING VESSEL IDENTIFICATION FORM (FOREIGN)

JA-77-0330

Permit Period: MARCH 1, 1977 TO DECEMBER 31, 1977
Applied For:
Application No. JA-77-0330
For Use of Issuing Office
Status: JAPAN

1. Name of Vessel: RYUTO MARU NO.2
2. Vessel No.: Hull No. [illegible] (HOKKAI 737) Registration No. TKI-877
3. Name and Address of Owner: Name and Address of Charterer
   Name: NIPPON DOSHI FISHERIES CO., LTD. —
   Address: 4-541, OTEMACHI [illegible] —
   CHUO-KU, SAPPORO, HOKKAIDO, JAPAN —
   Cable Address: — —
   SYNDIKUSFISCH TOKYO —
4. Homeport and State of Registry: HOKKO, JAPAN
5. Type of Vessel: STERN TRAWLER (SURIMI)
6. Tonnage (Gross): 2551.07 M.T. (Net): 1504.70 M.T.
7. Length: 82.05 M. 8. Breadth: 15.40 M. 9. Draft: 6.50 M.
10. Horsepower: 1700 shp. 11. Maximum Speed: 16.0 kt.
11. Propulsion: Diesel (•), Steam ( ), Diesel/Electric ( ),
    Other: —
13. Date Built: APRIL 10, 1967
14. Number and Nationality of Personnel: 63 JAPAN
    Officers: 10 Crew: 29 Other (Specify): 46 SCIENTIFIC OBSERVERS
15. Communications: VHF-FM (•), AM/SSB, Voice (•), Telegraph ( ),
    Other: —
    International Radio Call Sign: JCYL
    Radio Frequencies Monitored: 500 KHZ, 2182 KHZ,
    Other Working Frequencies: 4215, [illegible] 2580.5, 2695,
    Schedule: [illegible] ALASKA 24 HOURS

JA-77-0330

16. Navigation Equipment: Loran C (•), Loran A (•), Omega ( ), Decca ( ), Navsat ( ), Radar (•), Fathometer (•), Other: —
17. Cargo Capacity (MT)

Salted Fish	—
Fresh Fish	—
Frozen Fish	1182 M.T.
Fish Meal	220 M.T.
Other	(FISH OIL) 69 M.T.

18. Cargo Space

Number	Name
Freezer I, II	FROZEN FISH HOLD
Dry Hold III	FISH MEAL HOLD
Tanks IV V	FISH OIL TANK
Other	—

* SEE THE ATTACHED PAPER I.

19. Processing Equipment (Indicate daily capacity, MT)

SURIMI PRODUCTS	1 SET	30 M.T./DAY (MAX.)
FISH MEAL PLANTS	1 SET	8 M.T./DAY (MAX.)
FISH OIL PLANTS	1 SET	2 M.T./DAY (MAX.)
QUICK FREEZING SET	5 SETS	60 M.T./DAY (MAX.)

20. Fisheries for which Permit is Requested:

Ocean Area	Period (From-To)	Species Contemplated Catch (MT)	Gear to be Used
BERING SEA & ALEUTIAN I'DS	MAR. TO DEC.	SEE THE ATTACHED PAPER I	BOTTOM TRAWL MID-WATER TRAWL

21. Name and Address of Agent appointed to receive any legal process issued in the United States:

JA-77-0330

* ATTACHED PAPER I.

RYUTO MARU NO.2

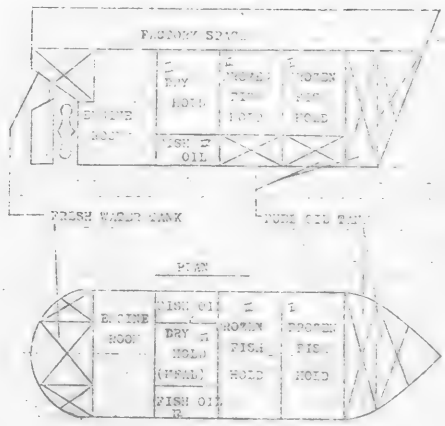

JA-77-0330

THE ATTACHED PAPER II

This vessel applies for fishing a portion of the allocations for the species in the ocean areas as described below:

Bering Sea and Aleutian Islands

Pollock	800,000 MT	
Pacific Cod	45,000	bycatch
Flounders	130,000	bycatch
Rockfishes	12,000	bycatch
Black Cod	7,000	bycatch
Other Groundfish	40,000	bycatch
Herring	10,000	bycatch
Squid	10,000	bycatch

Gulf of Alaska

Pollock	50,000 MT	
Pacific Cod	1,000	bycatch
Flounders	16,000	bycatch
Rockfishes	22,000	bycatch
Black Cod	17,500	bycatch
Other Groundfish	12,000	bycatch
Atka Mackerel	2,000	bycatch

- 4 -

331

FISHING VESSEL IDENTIFICATION FORM (FOREIGN)

Permit Period Applied For: [illegible] 1, 1977 TO DECEMBER 31, 1977

Application No. JA-77-0331
For Use of Issuing Office
State: JAPAN

1. Name of Vessel ZEIYO MARU NO.3
2. Vessel No.: Hull No. [illegible] 734 [illegible] Registration No. TK-685
3. Name and Address of Owner / Name and Address of Charterer
   Name [illegible] LTD. / --
   Address [illegible] / --
   [illegible] / --
   Cable Address / --
   [illegible] / --
4. Homeport and State of Registry: [illegible], JAPAN
5. Type of Vessel [illegible]
6. Tonnage (Gross) 2069.75 M.T. (Net) 1385.63 M.T.
7. Length 263.15 M. 8. Breadth 15.50 M. 9. Draft 6.766 M.
10. Horsepower 4400 shp. 11. Maximum Speed 15.973 kt.
11. Propulsion: Diesel (•), Steam ( ), Diesel/Electric ( ),
    Other: -
13. Date Built APR. 25, 1968
14. Number and Nationality of Personnel 87, JAPAN
    Officers 30 Crew 27 Other (Specify) [illegible]
15. Communications: VHF-FM ( ), AM/SSB, Voice (•), Telegraphy ( ),
    Other -
    International Radio Call Sign J K F O
    Radio Frequencies Monitored [illegible]
    Other Working Frequencies [illegible]
    Schedule [illegible] I

JA-77-0331

16. Navigation Equipment: Loran C (•), Loran A ( ), Omega ( ), Decca ( ), Navsat ( ), Radar (•), Fathometer ( ),
    Other -
17. Cargo Capacity (MT)

Salted Fish	-	Freezer I II III IV	FROZEN FISH HOLD
Fresh Fish	-	Dry Hold VI	FISH MEAL HOLD
Frozen Fish	1330 M.T.	Tanks V	FISH OIL TANK
Fish Meal	410 M.T.	Other -	-
Other (FISH OIL)	200 M.T.	SEE THE ATTACHED PAPER II	

18. Cargo Space

Number	Name
I II III IV	FROZEN FISH HOLD
VI	FISH MEAL HOLD
V	FISH OIL TANK
-	-

19. Processing Equipment (Indicate daily capacity, MT)

FLASH FREEZER	1 SET	6 M.T./DAY(MAX.)
FISH MEAL PLANT	1 SET	5 M.T./DAY(MAX.)
SURIMI PROCESSER	1 SET	30 M.T./DAY(MAX.)

20. Fisheries for which permit is Requested:

Ocean Area	Period (From-To)	Species	Contemplated Catch (MT)	Gear to be Used
BERING SEA AND ALEUTIAN ISLANDS	JAN. TO DEC.	SEE THE ATTACHED PAPER III		MIDWATER TRAWL
GULF OF ALASKA				BOTTOM TRAWL

21. Name and Address of Agent appointed to receive any legal process issued in the United States:

JA-77-0331

ATTACHED PAPER I

SCHEDULE

WATCH TIME: BERING SEA AND ALEUTIAN ISLANDS
0100-0400, 0600-0800, 2000-2300 G.M.T.

GULF OF ALASKA
0100-0400, 0600-0800, 2000-2300 G.M.T.

ATTACHED PAPER II

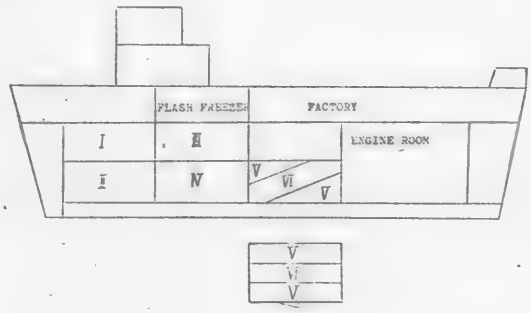

JA-77-0331

THE ATTACHED PAPER II

This vessel applies for fishing a portion of the allocations for the species in the ocean areas as described below;

Bering Sea and Aleutian Islands

Pollock	800,000 MT	
Pacific Cod	45,000	bycatch
Flounders	130,000	bycatch
Rockfishes	12,000	bycatch
Black Cod	7,000	bycatch
Other Groundfish	40,000	bycatch
Herring	10,000	bycatch
Squid	10,000	

Gulf of Alaska

Pollock	50,000 MT	
Pacific Cod	1,000	bycatch
Flounders	16,000	bycatch
Rockfishes	22,000	bycatch
Black Cod	17,500	bycatch
Other Groundfish	12,000	bycatch
Atka Mackerel	2,000	bycatch

- 4 -

Permit Period Applied For: MARCH 1, 1977 TO DECEMBER 31, 1977

Application No. JA-77-0332
For Use of Issuing Office

State: JAPAN

1. Name of Vessel [illegible]
2. Vessel No.: Hull No. [illegible] (HOKUEN 735) Registration No. [illegible]
3. Name and Address of Owner / Name and Address of Charterer

Name [illegible] / [illegible] LTD.

Address [illegible] / 13-10 O-MACHI, NIHONBASHI, CHO, JAPAN

CHIYODA-KU, TOKYO, 100, JAPAN

Cable Address [illegible] / [illegible] TOKYO

4. Homeport and State of Registry: TOKYO, JAPAN
5. Type of Vessel STERN TRAWL
6. Tonnage (Gross) 1,361.37 M.T. (Net) 2146.61 M.T.
7. Length 112.00 M. 8. Breadth 12.00 M. 9. Draft 7.21 M.
10. Horsepower 5700 shp. 11. Maximum Speed 13.00 kt.
11. Propulsion: Diesel (*), Steam ( ), Diesel/Electric ( ),

Other -

13. Date Built APR.15, 1972
14. Number and Nationality of Personnel 102, JAPAN

Officers 11 Crew 27 Other (Specify) 63, [illegible], SPECIAL [illegible]

15. Communications: VHF-FM (*), AM/SSB, Voice (*), Telegraphy (*),

Other -

International Radio Call Sign JSTD

Radio Frequencies Monitored A 1,2 500 KHZ

Other Working Frequencies A 1,2 425 KHZ 468 KHZ

Schedule BERING SEA AND ALEUTIAN ISLAND [illegible]

WATCH TIME : 2100-2300 , 0100-0600 , 0800-0900 (G.M.T.)

JA-77-0332

16. Navigation Equipment: Loran C (*), Loran A (*), Omega ( ), Decca ( ), Navsat ( ), Radar (*), Fathometer ( ),

Other -

17. Cargo Capacity (MT)

Salted Fish	-
Fresh Fish	-
Frozen Fish	[illegible]
Fish Meal	[illegible]
Other	FISH OIL [illegible]

18. Cargo Space

Number	Name
Freezer	SEE THE ATTACHED PAPER I FISH HOLD I,II,III
Dry Hold	-
Tanks	FISH OIL TANK V, VI
Other	FISH MEAL HOLD IV

19. Processing Equipment (Indicate daily capacity,MT)

SEE THE ATTACHED PAPER II

20. Fisheries for which Permit is Requested:

Ocean Area	Period (From-To)	Species	Contemplated Catch (MT)	Gear to be Used
SEE THE ATTACHED PAPER III				

21. Name and Address of Agent appointed to receive any legal process issued in the United States:

JA-77-0332

PAPER I

[illegible]

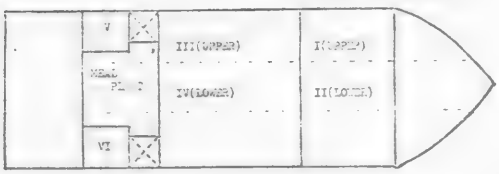

FISH HOLD I,II,III

FISH MEAL HOLD IV

FISH OIL TANK V,VI

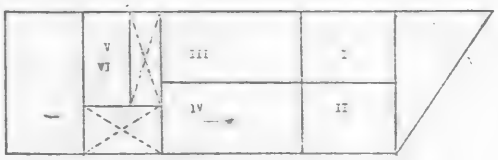

JA-77-0332

PAPER II

TENYO MARU NO.2

PROCESSING EQUIPMENT (PRODUCTS DAILY CAPACITY, MT)

FLASH FREEZERS	1 SET	65 M.T./DAY (MAX.)
SURIMI PRODUCER	1 SET	45 M.T./DAY (MAX.)
FISH MEAL PLANT (INCLUDED FISH OIL PLANT)	1 SET	125 M.T./DAY (MAX.)

JA-77-0332

PAPER III

TENYO MARU NO.2

FISHERIES FOR WHICH PERMIT IS REQUESTED :

OCEAN AREA	PERIOD	SPECIES	GEAR TO BE USED
BERING SEA AND ALEUTIAN ISLAND	MAR. TO NOV.	SEE THE ATTACHED PAPER IV	BOTTOM TRAWL AND MID WATER TRAWL
GULF OF ALASKA			

JA-77-0332

THE ATTACHED PAPER IV

This vessel applies for fishing a portion of the allocations for the species in the ocean areas as described below:

Bering Sea and Aleutian Islands

Pollock	800,000 MT	
Pacific Cod	45,000	
Flounders	150,000	
Rockfishes	12,000	
Black Cod	7,000	bycatch
Other Groundfish	40,000	
Herring	10,000	
Squid	10,000	

Gulf of Alaska

Pollock	50,000 MT	
Pacific Cod	1,000	
Flounders	16,000	
Rockfishes	22,000	bycatch
Black Cod	17,500	
Other Groundfish	12,000	
Atka Mackerel	2,000	

FISHING VESSEL IDENTIFICATION FORM (FOREIGN)

JA-77-0333

Permit Period Applied For: JAN. 1, 1977 TO DECEMBER 31, 1977 State: JAPAN

Application No. JA-77-0333 For Use of Issuing Office

1. Name of Vessel TENYO MARU NO. 3
2. Vessel No.: Hull No. [illegible] 722 [illegible] (TOGA 722) Registration No. YC 1 377
3. Name and Address of Owner
   Name TENYO [illegible] CO., LTD.
   Address 1-8-1 NIHONBASHI,
   CHUO-KU, TOKYO, 100, JAPAN
   Cable Address CORAL FISH TOKYO
   Name and Address of Charterer
   Name --
   Address --
   --
   --
4. Homeport and State of Registry: TOKYO, JAPAN
5. Type of Vessel STERN TRAWL
6. Tonnage (Gross) 4357.10 M.T. (Net) 2151.66 M.T.
7. Length 113.00 M. 8. Breadth 17.00 M. 9. Draft 6.80 M.
10. Horsepower 5700 shp. 11. Maximum Speed 13.00 kt.
11. Propulsion: Diesel (✓), Steam ( ), Diesel/Electric ( ),
    Other --
13. Date Built NOV.10,1972
14. Number and Nationality of Personnel 102, JAPAN
    Officers 11 Crew 27 Other (Specify) 61, WORKERS, SUPER INTENDENT
15. Communications: VHF-FM (✓), AM/SSB, Voice (✓), Telegraphy (✓),
    Other --
    International Radio Call Sign JEUO
    Radio Frequencies Monitored 4.1.2 500 KHZ
    Other Working Frequencies 4.1.2 425 KHZ 468 KHZ
    Schedule NEARING SEA AND ALEUTIAN ISLAND, GULF OF ALASKA
    WATCH TIME : 2000-2300, 0100-0400, 0600-0800 (G.M.T.)

JA-77-0333

16. Navigation Equipment: Loran C (*), Loran A (*), Omega ( ), Decca ( ), Navsat ( ), Radar (*), Fathometer ( ), Other -

17. Cargo Capacity (MT)

Salted Fish	-
Fresh Fish	-
Frozen Fish	[illegible] M.T.
Fish Meal	5% [illegible]
Other	FISH OIL [illegible] M.T.

18. Cargo Space

Number	Name
SEE THE ATTACHED PAPER I	
Freezer	FISH HOLD I,II,III
Dry Hold	-
Tanks	FISH OIL TANKS V,VI
Other	FISH MEAL HOLD IV

19. Processing Equipment (Indicate daily capacity,MT)

SEE THE ATTACHED PAPER II

20. Fisheries for which Permit is Requested:

Ocean Area	Period (From-To)	Species	Contemplated Catch (MT)	Gear to be Used
SEE THE ATTACHED PAPER III				

21. Name and Address of Agent appointed to receive any legal process issued in the United States:

JA-77-0333

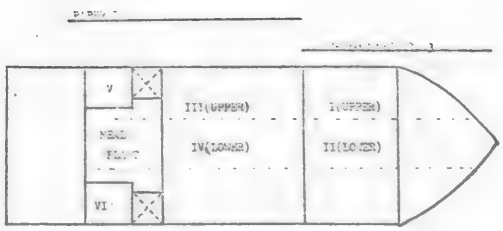

FISH HOLD I,II,III

FISH MEAL HOLD IV

FISH OIL TANK V,VI

JA-77-0333

JA-77-0333

PAPER II

TENYO MARU NO.3

PROCESSING EQUIPMENT (INDICATE DAILY CAPACITY , MT)		
FLASH FREEZERS	1 SET	65 M.T./DAY (MAX.)
SURIMI PRODUCER	1 SET	45 M.T./DAY (MAX.)
FISH MEAL PLANT (INCLUDED FISH OIL PLANT)	1 SET	125 M.T./DAY (MAX.)

PAPER III

TENYO MARU NO.3

FISHERIES FOR WHICH PERMIT IS REQUESTED :

OCEAN AREA	PERIOD	SPECIES	CONTEMPLATED CATCH (MT)	GEAR TO BE USED
BERING SEA AND ALEUTIAN ISLAND	MAR. TO DEC.	SEE THE ATTACHED PAPER IV		BOTTOM TRAWL AND MID WATER TRAWL
GULF OF ALASKA				

JA-77-0333

THE ATTACHED PAPER IV

This vessel applies for fishing a portion of the allocations for the species in the ocean areas as described below:

Bering Sea and Aleutian Islands

Pollock	800,000 MT	
Pacific Cod	45,000	bycatch
Flounders	130,000	bycatch
Rockfishes	12,000	bycatch
Black Cod	7,000	bycatch
Other Groundfish	40,000	bycatch
Herring	10,000	bycatch
Squid	10,000	bycatch

Gulf of Alaska

Pollock	50,000 MT	
Pacific Cod	1,000	bycatch
Flounders	16,000	bycatch
Rockfishes	22,000	bycatch
Black Cod	17,500	bycatch
Other Groundfish	12,000	bycatch
Atka Mackerel	2,000	bycatch

- 4 -

FISHING VESSEL IDENTIFICATION FORM (FOREIGN)

Permit Period Applied For: MARCH 1, 1977 TO DECEMBER 31, 1977

Application No. JA-77-0334 For Use of Issuing Office

State: JAPAN

1. Name of Vessel TOKYO MARU NO. 5
2. Vessel No.: Hull No. ~~[illegible]~~ 723 (TOSN 723) Registration No. TO 1-390
3. Name and Address of Owner / Name and Address of Charterer
   Name TAIYO FISHERY CO.,LTD. / --
   Address 1-5-1 MARUNOUCHI, / --
   CHIYODA-KU, TOKYO, 100, JAPAN
   Cable Address OCEAN FISH TOKYO / --
4. Homeport and State of Registry: TOKYO, JAPAN
5. Type of Vessel STERN TRAWL
6. Tonnage (Gross) 4370.86 M.T. (Net) 2251.71 M.T.
7. Length 117.00 M. 8. Breadth 17.00 M. 9. Draft 6.80 M.
10. Horsepower 5700 shp. 11. Maximum Speed 13.00 kt.
11. Propulsion: Diesel (*), Steam ( ), Diesel/Electric ( ),
    Other -
13. Date Built ~~MAR.14, 1973~~
14. Number and Nationality of Personnel 102, JAPAN
    Officers 11 Crew 27 Other (Specify) 64, WORKERS, SUPER INTENDENT
15. Communications: VHF-FM (*), AM/SSB, Voice (*), Telegraphy (*),
    Other -
    International Radio Call Sign JGVD
    Radio Frequencies Monitored A 1,2 500 KHZ
    Other Working Frequencies A 1,2 425 KHZ 468 KHZ
    Schedule BERRING SEA AND ALUTIAN ISLAND, GULF OF ALASKA
    WATCH TIME : 2000-2300, 0100-0400, 0600-0800 (G.M.T.)

JA-77-0334

16. Navigation Equipment: Loran C (*), Loran A (*), Omega ( ),
    Decca ( ), Navsat ( ), Radar (*), Fathoneter ( ),
    Other -
17. Cargo Capacity (MT)
    Salted Fish -
    Fresh Fish -
    Frozen Fish 1,460 M.T.
    Fish Meal 576 M.T.
    Other FISH OIL 273 M.T.
18. Cargo Space

Number	Name
SEE THE ATTACHED PAPER I	
Freezer	FISH HOLD I,II,III
Dry Hold	-
Tanks	FISH OIL TANK V,VI
Other	FISH MEAL HOLD IV

19. Processing Equipment (Indicate daily capacity,MT)
    SEE THE ATTACHED PAPER II
20. Fisheries for which Permit is Requested:

Ocean Area	Period (From-To)	Species	Contemplated Catch (MT)	Gear to be Used
SEE THE ATTACHED PAPER III				

21. Name and Address of Agent appointed to receive any legal process issued in the United States:

JA-77-0334

PAPER I

TOKYO MARU NO. 5

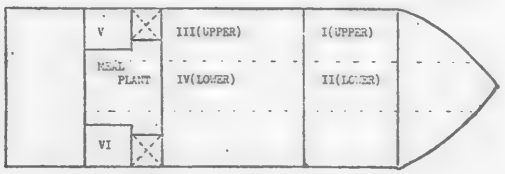

FISH HOLD I,II,III

FISH MEAL HOLD IV

FISH OIL TANK V,VI

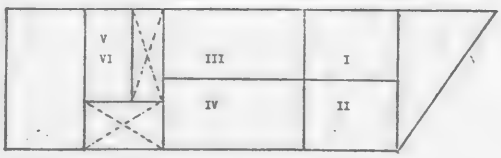

JA-77-0334

PAPER II TOYO MARU NO.5

PROCESSING EQUIPMENT (INDICATE DAILY CAPACITY , MT)		
FLASH FREEZERS	1SET	65 M.T./DAY (MAX.)
SURIMI PRODUCER	1SET	45 M.T./DAY (MAX.)
FISH MEAL PLANT (INCLUDED FISH OIL PLANT)	1SET	125 M.T./DAY (MAX.)

JA-77-0334

PAPER III TOYO MARU NO.5

FISHERIES FOR WHICH PERMIT IS REQUESTED :

OCEAN AREA	PERIOD	SPECIES	CONTEMPLATED CATCH (MT)	GEAR TO BE USED
BEARING SEA AND ALUTIAN ISLAND	MAR. TO DEC.	SEE THE ATTACHED PAPER IV		BOTTOM TRAWL AND MID WATER TRAWL
GULF OF ALASKA				

FISHING VESSEL IDENTIFICATION FORM (FOREIGN)

JA-77-0334

Permit Period Applied For: MARCH 1, 1977 TO DECEMBER 31, 1977

Application No. JA-77-0335
For Use of Issuing Office

State: JAPAN

1. Name of Vessel ZUIYO MARU
2. Vessel No.: Hull No. [illegible] 724 [illegible] (TOEN 724) Registration No. TY 1-503
3. Name and Address of Owner / Name and Address of Charterer

Owner	Charterer
Name HAKODATE KOKAI GYOGYO CO.,LTD.	SUMITOMOSHOJI TAIHEIYO GYOGYO CO.,LTD
Address 13-19 O-MACHI, HAKODATE,	3-1-1 TSUKIJI-CHUO , CHUO-KU ,TOKYO,
OHO, JAPAN	104, JAPAN
Cable Address	
KOKAI FISHERY TOKYO	—

4. Homeport and State of Registry: TOKYO , JAPAN
5. Type of Vessel STERN TRAWL
6. Tonnage (Gross) 2455.80 M.T. (Net) 1104.52 M.T.
7. Length 98.65 M. 8. Breadth 14.00 M. 9. Draft 6.03 M.
10. Horsepower 3500 shp. 11. Maximum Speed 12.20 kt.
11. Propulsion: Diesel (*), Steam ( ), Diesel/Electric ( ).

Other -

13. Date Built JUN.25, 1964
14. Number and Nationality of Personnel 97, JAPAN

Officers 11 Crew 27 Other (Specify) 59, WORKER SUPER INTENDENT

15. Communications: VHF-FM (*), AM/SSB, Voice (*), Telegraphy (*)

Other -

International Radio Call Sign JNGA

Radio Frequencies Monitored A 1,2 500 KHZ

Other Working Frequencies A 1,2 425 KHZ 468 KHZ

Schedule BEARING SEA AND ALUTIAN ISLAND , GULF OF ALASKA

MATCH TIME : 2000-2300 , 0100-0400 , 0600-0800 (G.M.T.)

JA-77-0334

THE ATTACHED PAPER IV

This vessel applies for fishing a portion of the allocations for the species in the ocean areas as described below:

Bering Sea and Aleutian Islands

Pollock	800,000 MT	
Pacific Cod	45,000	
Flounders	130,000	
Rockfishes	12,000	
Black Cod	7,000	bycatch
Other Groundfish	40,000	
Herring	10,000	
Squid	10,000	

Gulf of Alaska

Pollock	50,000 MT	
Pacific Cod	1,000	bycatch
Flounders	16,000	bycatch
Rockfishes	22,000	bycatch
Black Cod	17,500	bycatch
Other Groundfish	12,000	bycatch
Atka Mackerel	2,000	bycatch

JA-77-0335

16. Navigation Equipment: Loran C (✓), Loran A (✓), Omega ( ), Decca ( ), Navsat ( ), Radar (✓), Fathometer ( ), Other –

17. Cargo Capacity (MT)

Salted Fish –	
Fresh Fish –	
Frozen Fish 972 M.T.	
Fish Meal 226 M.T.	
Other FISH OIL 21 M.T.	

18. Cargo Space

Number	Name
SEE THE ATTACHED PAPER I	
Freezer	FISH HOLD I,II,III
Dry Hold –	
Tanks	FISH OIL TANK VI,VII
Other	FISH MEAL HOLD IV,V

19. Processing Equipment (Indicate daily capacity,MT)

SEE THE ATTACHED PAPER II

20. Fisheries for which Permit is Requested:

Ocean Area	Period (From-To)	Species	Contemplated Catch (MT)	Gear to be Used

SEE THE ATTACHED PAPER III

21. Name and Address of Agent appointed to receive any legal process issued in the United States:

JA-77-0335

PAPER I

ZUIYO MARU

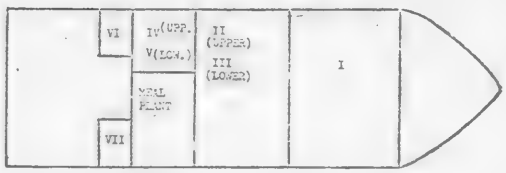

FISH HOLD I,II,III

FISH MEAL HOLD IV,V

FISH OIL TANK VI,VII

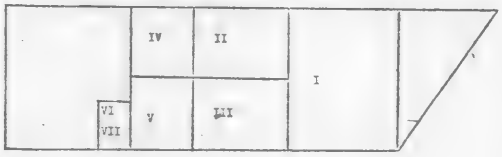

JA-77-0335

PAPER II ZUIYO MARU

PROCESSING EQUIPMENT (INDICATE DAILY CAPACITY , MT)

WASH PRINTERS	1 SET	62 M.T./DAY (MAX.)
SURIMI PRODUCER	1 SET	30 M.T./DAY (MAX.)
FISH MEAL PLANT (INCLUDED FISH OIL PLANT)	1 SET	50 M.T./DAY (MAX.)

JA-77-0335

PAPER III ZUIYO MARU

FISHERIES FOR WHICH PERMIT IS REQUESTED :

OCEAN AREA	PERIOD	SPECIES	CONTEMPLATED CATCH (MT)	GEAR TO BE USED
NORTHWEST SEA AND ALEUTIAN ISLAND	MAR. TO DEC.	SEE THE ATTACHED PAPER IV		BOTTOM TRAWL AND MID WATER TRAWL
GULF OF ALASKA				

JA-77-0335

THE ATTACHED PAPER III

This vessel applies for fishing a portion of the allocations for the species in the ocean areas as described below:

Bering Sea and Aleutian Islands

Pollock	800,000 MT	
Pacific Cod	45,000	
Flounders	130,000	
Rockfishes	12,000	
Black Cod	7,000	bycatch
Other Groundfish	40,000	
Herring	10,000	
Squid	10,000	

Gulf of Alaska

Pollock	50,000 MT	
Pacific Cod	1,000	
Flounders	16,000	
Rockfishes	22,000	bycatch
Black Cod	17,500	
Other Groundfish	12,000	
Atka Mackerel	[illegible]	

- 4 -

FISHING VESSEL IDENTIFICATION FORM (FOREIGN)

Permit Period Applied For: MARCH 1, 1977 TO DECEMBER 31, 1977

Application No. JA-77-0336 For Use of Issuing Office

State: JAPAN

1. Name of Vessel CHIKUZEN-MARU
2. Vessel No.: Hull No. [illegible] (TOKYO KAI 725 CO) Registration No. TK1-796
3. Name and Address of Owner: Name: HOKO SUISAN KAISHA LTD. Address: 4-2-1, TSUKIJI, CHUO-KU, TOKYO, 104, JAPAN. Cable Address: HOKUSAN TOKYO. Name and Address of Charterer: ——
4. Homeport and State of Registry: TOKYO, JAPAN
5. Type of Vessel STERN TRAWLER
6. Tonnage (Gross) 5460.06 M.T. (Net) 2324.36 M.T.
7. Length 110.71 M. 8. Breadth 17.8 M. 9. Draft 6.767 M.
10. Horsepower 5700 shp. 11. Maximum Speed 14.0 kt.
11. Propulsion: Diesel (*), Steam ( ), Diesel/Electric ( ), Other ——
13. Date Built JULY 13, 1971
14. Number and Nationality of Personnel 102 JAPAN Officers 12 Crew 27 Other (Specify) 63 SCIENTIST-SUPERVISOR-TECHNICIANS
15. Communications: VHF-FM (*), AM/SSB, Voice (*), Telegraphy (*), Other ——
International Radio Call Sign JCTA
Radio Frequencies Monitored 500 KHZ, 2182 KHZ
Other Working Frequencies SEE THE ATTACHED PAPER 1
Schedule WATCH TIME : 20:00 TO, 12:00 G.M.T. BERING SEA AND ALEUTIAN ISLAND, GULF OF ALASKA

JA-77-0336

16. Navigation Equipment: Loran C (*), Loran A (*), Omega ( ), Decca ( ), Navsat ( ), Radar (*), Fathometer ( ), Other ——
17. Cargo Capacity (MT): Salted Fish ——; Fresh Fish ——; Frozen Fish 1500 M.T.; Fish Meal 200 M.T.; Other FISH OIL TANK 210 M.T.
18. Cargo Space (Number / Name): Freezer; Dry Hold; Tanks; Other — SEE THE ATTACHED PAPER 2: I, II FROZEN FISH HOLD; III FISH MEAL HOLD; IV, V FISH OIL TANK
19. Processing Equipment (Indicate daily capacity, MT)

SURIMI PRODUCER	1 SET	70.5 M.T./DAY (MAX.)
FLASH FREEZERS	18 SET	70.5 M.T./DAY (MAX.)
FISH MEAL PLANT	1 SET	17.0 M.T./DAY (MAX.)
FISH OIL PLANT	1 SET	5.0 M.T./DAY (MAX.)

20. Fisheries for which Permit is Requested:

Ocean Area	Period (From-To)	Species	Contemplated Catch (MT)	Gear to be Used
BERING & ALEUTIAN ISLAND	MAR. TO APR. JUL. TO DEC.	SEE THE ATTACHED PAPER 3		MIDWATER TRAWL BOTTOM TRAWL
GULF OF ALASKA	MAR. TO APR. JUL. TO DEC.			MIDWATER TRAWL BOTTOM TRAWL

21. Name and Address of Agent appointed to receive any legal process issued in the United States: ——

JA-77-0336

PAPER 1

OTHER WORKING FREQUENCIES

4197.5 6236.25 8395 12592.5 16780 KHZ
4209.5 6314.25 8419 12628.5 16838 KHZ
2289.5 KHZ
2255 KHZ
410 425 432 454 468 480 512 KHZ

JA-77-0336

PAPER 2

CARGO SPACE

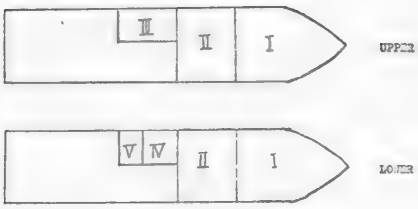

JA-77-0336

THE ATTACHED PAPER III

This vessel applies for fishing a portion of the allocations for the species in the ocean areas as described below:

Bering Sea and Aleutian Islands

Pollock	800,000 MT	
Pacific Cod	45,000	bycatch
Flounders	130,000	bycatch
Rockfishes	12,000	bycatch
Black Cod	7,000	bycatch
Other Groundfish	40,000	bycatch
Herring	10,000	bycatch
Squid	10,000	bycatch

Gulf of Alaska

Pollock	50,000 MT	
Pacific Cod	1,000	bycatch
Flounders	16,000	bycatch
Rockfishes	22,000	bycatch
Black Cod	17,500	bycatch
Other Groundfish	12,000	bycatch
Atka Mackerel	2,000	bycatch

FISHING VESSEL IDENTIFICATION FORM (FOREIGN)

JA-77-0337

Permit Period Applied For: MARCH 1, 1977 TO DECEMBER 31, 1977

Application No. JA-77-0337 For Use of Issuing Office

State: JAPAN

1. Name of Vessel TSUDA MARU
2. Vessel No.: Hull No. [illegible] 726 [illegible] Registration No. TKI-852 (TOKI DAI 726 GO)
3. Name and Address of Owner / Name and Address of Charterer
   Name HOKO SUISAN KAISHA LTD.
   Address 6-2-1, TSUKIJI,
   CHUO-KU, TOKYO, 104, JAPAN
   Cable Address HOSUISAN
   TOKYO
4. Homeport and State of Registry: TOKYO, JAPAN
5. Type of Vessel STERN TRAWLER
6. Tonnage (Gross) 5473.12 M.T. (Net) 2833.93 M.T.
7. Length 110.71 M. 8. Breadth 17.8 M. 9. Draft 6.767 M.
10. Horsepower 5700 shp. 11. Maximum Speed 14.0 kt.
11. Propulsion: Diesel (●), Steam ( ), Diesel/Electric ( ),
    Other ———
13. Date Built OCTOBER 11, 1972
14. Number and Nationality of Personnel 102 JAPAN
    Officers 12 Crew 27 Other (Specify) 63 SHORE-HOMER TRAINEES
15. Communications: VHF-FM (●), AM/SSB, Voice (●), Telegraphy (●),
    Other ———
    International Radio Call Sign JFRB
    Radio Frequencies Monitored 500 KHZ, 2182 KHZ
    Other Working Frequencies SEE THE ATTACHED PAPER 1
    Schedule WATCH TIME : 20:00 TO, 12:00 G.M.T.
    BERING SEA AND ALEUTIAN ISLAND, GULF OF ALASKA

JA-77-0337

16. Navigation Equipment: Loran C (●), Loran A (●), Omega ( ), Decca ( ), Navsat ( ), Radar (●), Fathometer ( ),
    Other ———
17. Cargo Capacity (MT)
    Salted Fish ———
    Fresh Fish ———
    Frozen Fish 1500 M.T.
    Fish Meal 200 M.T.
    Other FISH OIL TANK 210 M.T.
18. Cargo Space

	Number	Name
Freezer	SEE THE ATTACHED PAPER 2 I, II	FROZEN FISH HOLD
Dry Hold	III	FISH MEAL HOLD
Tanks	IV, V	FISH OIL TANK
Other.		

19. Processing Equipment (Indicate daily capacity, MT)

SURIMI PRODUCER	1 SET	70.5 M.T./DAY	(MAX.)
FLASH FREEZERS	18 SET	70.5 M.T./DAY	(MAX.)
FISH MEAL PLANT	1 SET	17.0 M.T./DAY	(MAX.)
FISH OIL PLANT	1 SET	5.0 M.T./DAY	(MAX.)

20. Fisheries for which Permit is Requested:

Ocean Area	Period (From-To)	Species	Contemplated Catch (MT)	Gear to be Used
BERING & ALEUTIAN ISLAND	MAR. TO APR.	SEE THE ATTACHED PAPER 3		MIDWATER TRAWL
	JUL. TO DEC.			BOTTOM TRAWL
GULF OF ALASKA	MAR. TO APR.			MIDWATER TRAWL
	JUL. TO DEC.			BOTTOM TRAWL

21. Name and Address of Agent appointed to receive any legal process issued in the United States:
    ———
    ———
    ———

JA-77-0337

PAPER 1

OTHER WORKING FREQUENCIES

4197.5 6296.25 8395 12592.5 16790 KHZ

4209.5 6314.25 8419 12628.5 16838 KHZ

22255 KHZ

22255 KHZ

410 425 432 454 468 480 512 KHZ

JA-77-0337

PAPER 2

CARGO SPACE

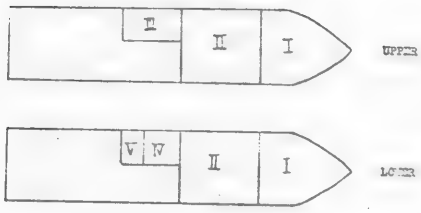

JA-77-0337

THE ATTACHED PAPER III

This vessel applies for fishing a portion of the allocations for the species in the ocean areas as described below:

Bering Sea and Aleutian Islands

Pollock	800,000 MT	
Pacific Cod	45,000	
Flounders	130,000	
Rockfishes	12,000	
Black Cod	7,000	bycatch
Other Groundfish	40,000	
Herring	10,000	
Squid	10,000	

Gulf of Alaska

Pollock	50,000 MT	
Pacific Cod	1,000	bycatch
Flounders	16,000	bycatch
Rockfishes	22,000	bycatch
Black Cod	17,500	bycatch
Other Groundfish	12,000	bycatch
Atka Mackerel	[illegible]	bycatch

FISHING VESSEL IDENTIFICATION FORM (FOREIGN)

Permit Period Applied For: NOVEMBER 1, 1977 TO DECEMBER 31, 1977 — Application No. JA-77-0338 For Use of Issuing Office

State: JAPAN

1. Name of Vessel AKEBONO MARU NO. 72
2. Vessel No.: Hull No. TOKAI 707-72 (TOKAI-707) Registration No. TKI-496
3. Name and Address of Owner — Name and Address of Charterer

Name NICHIRO GYOGYO KABUSHIKI KAISHA — –

Address 12-1 NIHONBASHI 1 CHOME — –

CHIYODA-KU, TOKYO, 100, JAPAN — –

Cable Address — –

NICHIROGYO TOKYO — –

4. Homeport and State of Registry: TOKYO, JAPAN
5. Type of Vessel STEAM TRAWLER
6. Tonnage (Gross) 3222.61 M.T. (Net) 1586.05 M.T.
7. Length 99.64 M. 8. Breadth 15.60 M. 9. Draft: 6.50 M.
10. Horsepower 3500 shp. 11. Maximum Speed 10.0 kt.
11. Propulsion: Diesel (*), Steam ( ), Diesel/Electric ( ), Other –
13. Date Built JUNE 15, 1964
14. Number and Nationality of Personnel 72, JAPAN

Officers 9 Crew 62 Other (Specify) 1 SUPERINTENDENT

15. Communications: VHF-FM (*), AM/SSB, Voice (*), Telegraphy (*), Other –

International Radio Call Sign 8LZR

Radio Frequencies Monitored 500 KHZ

Other Working Frequencies SEE THE ATTACHED PAPER I

Schedule BERING SEA AND ALEUTIANS 23:00 TO 11:00 (G.M.T.)

GULF OF ALASKA 21:00 TO 09:00 (G.M.T.)

JA-77-0338

16. Navigation Equipment: Loran C (*), Loran A (.), Omega ( ), Decca ( ), Navsat ( ), Radar (.), Fathometer ( ).

Other —

17. Cargo Capacity (MT)

Salted Fish	—
Fresh Fish	—
Frozen Fish	1350 M.T.
Fish Meal	60 M.T.
Other	—

18. Cargo Space

Number	Name
Freezer	SEE THE ATTACHED PAPER II
Dry Hold	I II III
Tanks	IV
Other	

19. Processing Equipment (Indicate daily capacity, MT)

SEE THE ATTACHED PAPER III

20. Fisheries for which Permit is Requested:

Ocean Area	Period (From-To)	Species	Contemplated Catch (MT)	Gear to be Used
BERING SEA AND ISLANDS ALEUTIAN GULF OF ALASKA	MAR. TO DEC.	SEE THE ATTACHED PAPER IV		BOTTOM TRAWL

21. Name and Address of Agent appointed to receive any legal process issued in the United States:

JA-77-0338

THE ATTACHED PAPER I
NO.15 COMMUNICATIONS

A1, A2 410 425 432 454 468 480 500 512KHZ

A1 2075 2106.5 3164.5 4208.5 4198.5 4194 4214.5 4204 4198 4215.5 KHZ

A3j EACH SERIES 2105 2150 2394.5 2765 3163 3228.5 6210.4 6213.5 KHZ 27054.5 27070.5 27086.5 27150.5 27250.5 27394.5 KHZ

A3j A3E 2182 KHZ

F3 6 8 9 12 13 14 16 18 19 20 21 22 25 26 27 GB

JA-77-0338

THE ATTACHED PAPER II, NO.18 CARGO SPACE

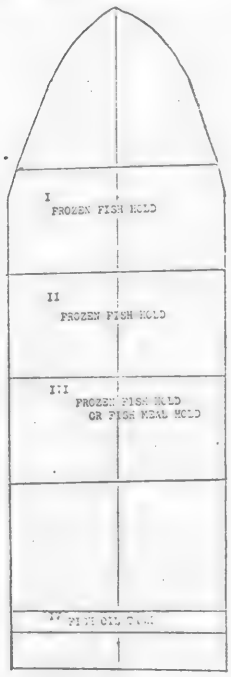

JA-77-0338

THE ATTACHED PAPER III
NO.19 PROCESSING EQUIPMENT

HEAD AND GUT 1 SET 20M.T./DAY(MAX.)
FILLET LINE 1 SET 10M.T./DAY (MAX.)
SKINNER 1SET 5 M.T./DAY(MAX.)
FRESH PREPARING 1SET 60 M.T./DAY (MAX.)
STRAPPING MACHINE 1SET 100M.T./DAY (MAX.)
SURIMI PRODUCER 1 SET 40 M.T./DAY(MAX.)
FISH OIL PLANT 1 SET 50 M.T./DAY(MAX.)

JA-77-0339

THE ATTACHED PAPER IV

This vessel applies for fishing a portion of the allocations for the species in the ocean areas as described below:

Bering Sea and Aleutian Islands

Pollock	800,000 MT	
Pacific Cod	45,000	bycatch
Flounders	130,000	bycatch
Rockfishes	12,000	bycatch
Black Cod	7,000	bycatch
Other Groundfish	40,000	bycatch
Herring	10,000	bycatch
Squid	10,000	bycatch

Gulf of Alaska

Pollock	50,000 MT	
Pacific Cod	1,000	bycatch
Flounders	16,000	bycatch
Rockfishes	22,000	bycatch
Black Cod	17,500	bycatch
Other Groundfish	12,000	bycatch
Alaska Pollock	2,000	bycatch

- 4 -

FISHING VESSEL IDENTIFICATION FORM (FOREIGN)

Permit Period Applied For: MARCH 1, 1977 TO DECEMBER 31, 1977 Application No. JA-77-0339 For Use of Issuing Office

State: JAPAN

1. Name of Vessel YAMATO-MARU
2. Vessel No.: Hull No. ZEBO 706 (2009N-706) Registration No. 20 1-280
3. Name and Address of Owner / Name and Address of Charterer
   Name MIZUKI SUISAN KAISHA, LTD. / -
   Address 6-2 OTEMACHI 2-CHOME / -
   CHIYODA-KU, TOKYO 100, JAPAN / -
   Cable Address / -
   NISSHI TOKYO / -
4. Homeport and State of Registry: TOKYO, JAPAN
5. Type of Vessel STERN TRAWLER
6. Tonnage (Gross) 3,990.67 M.T. (Net) 1,922.67 M.T.
7. Length 108.9 M. 8. Breadth 17.00 M. 9. Draft 6.4 M.
10. Horsepower 5,900 shp. 11. Maximum Speed 16.5 kt.
11. Propulsion: Diesel (o), Steam ( ), Diesel/Electric ( ).
    Other -
13. Date Built OCTOBER 14, 1970
14. Number and Nationality of Personnel 98 JAPAN
    Officers 11 Crew 41 Other (Specify) 46 WORKERS
15. Communications: VHF-FM (o), AM/SSB, Voice ( ), Telegraphy (o).
    Other -
    International Radio Call Sign JBGP
    Radio Frequencies Monitored 500 KHZ
    Other Working Frequencies SEE THE ATTACHED PAPER I
    Schedule WATCH TIME : 24 HOURS (BERING SEA & ALEUTIAN ISLANDS / GULF OF ALASKA)

JA-77-0339

16. Navigation Equipment: Loran C (o), Loran A (o), Omega ( ), Decca ( ), Navsat ( ), Radar (o), Fathometer (o).
    Other -
17. Cargo Capacity (MT)
    Salted Fish
    Fresh Fish
    Frozen Fish 950 M.T.
    Fish Meal 400 M.T.
    Other FISH OIL 220 M.T.
18. Cargo Space (Number / Name)
    SEE THE ATTACHED PAPER II
    Freezer 1.2.3. FROZEN FISH HOLD
    Dry Hold 4 FISH MEAL HOLD
    Tanks 5.6. FISH OIL TANK
    Other -
19. Processing Equipment (Indicate daily capacity, MT)

SURIMI PRODUCER	1SET	40M.T./DAY (MAX)
QUICK FREEZING SET	15SETS	60M.T./DAY (MAX)
PACKER	1SET	60M.T./DAY
MEAL PLANT	1SET	FISH MEAL 20T./DAY (MAX) FISH OIL 10KL/DAY (MAX)

20. Fisheries for which Permit is Requested:

Ocean Area	Period (From-To)	Species	Contemplated Catch (MT)	Gear to be Used
SEE THE ATTACHED PAPER III				
BERING SEA & ALEUTIAN ISLANDS / GULF OF ALASKA	MAR.-APR. / JUN.-DEC.			MID WATER TRAWL / BOTTOM TRAWL

21. Name and Address of Agent appointed to receive any legal process issued in the United States:

JA-77-0339

OTHER WORKING FREQUENCIES

ATTACHED PAPER I

A1 A2 410 425 432 454 468 480 500 512 KHZ

A1 1660 2007.5 2070 2091 2135 2145.5
4187 6260.5 8374 12561 16748 22246
4182.2 6273.3 8364.4 12546.6 16723.8 22234
4199.5 6299.25 8399 12598.5 16798 22299
4206 6309 8412 12618 16824 22317.5
4210 6315 8420 12630 16840 22302.5
4214.5 6321.75 8429 12643.5 16858 22252.5
4198 6291 8385 12582 16776 22200
4201 6301.5 8402 12603 16804 22305
4208.5 6312.75 8417 12625.5 16834 22251.5

A3J 27030.5 27054.5 27062.5 27074.5 27158.5 27170.5
27190.5 27226.5 27274.5 27346.5 27374.5 KHZ
2066 2133.5 2145 3233.5

A3A A3J A3H 4098 8230 12354.5 16484.5 22338.5 KHZ
A3A A3J 4094.8 8226.8 12351 16481 22335 KHZ

A3H 2182 KHZ

A3 156.05 156.10 156.15 156.20
156.25 156.30 156.35 156.40 156.45 156.50
156.55 156.60 156.65 156.70 156.80 156.90 156.95
157.00 157.05 157.10 157.15 157.20
157.25 157.30 157.35 157.40 159.21

3 156.09 156.57 159.21 MHZ

1 A2 410 425 468 500 KHZ

1 2091 6336.75KHZ

JA-77-0339

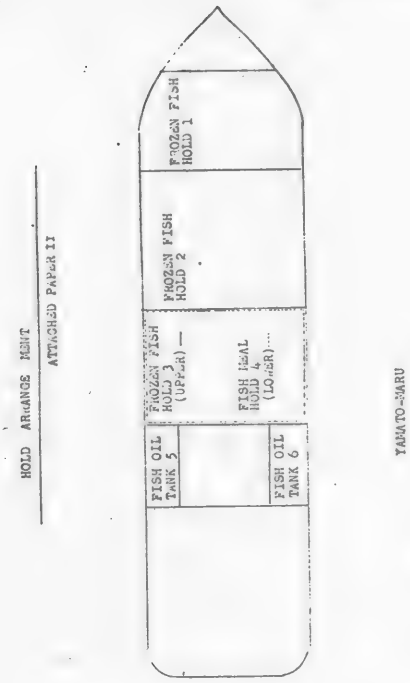

JA-77-0339

THE ATTACHED PAPER IV

This vessel applies for fishing a portion of the allocations for the species in the ocean areas as described below;

Bering Sea and Aleutian Islands

Pollock	800,000 MT	
Pacific Cod	45,000	
Flounders	130,000	
Rockfishes	12,000	
Black Cod	7,000	bycatch
Other Groundfish	40,000	
Herring	10,000	
Squid	10,000	

Gulf of Alaska

Pollock	50,000 MT	
Pacific Cod	1,000	bycatch
Flounders	16,000	bycatch
Rockfishes	22,000	bycatch
Black Cod	17,500	bycatch
Other Groundfish	12,000	bycatch
Atka Mackerel	2,000	bycatch

340

FISHING VESSEL IDENTIFICATION FORM (FOREIGN)

Permit Period Applied For: MARCH 1, 1977 TO DECEMBER 31, 1977

Application No. JA-77-0340 For Use of Issuing Office

State: JAPAN

1. Name of Vessel RIKUZEN-MARU
2. Vessel No.: Hull No. [illegible] Registration No. TY 1-75[illegible]
3. Name and Address of Owner / Name and Address of Charterer
   Name HOKKAIDO MARINE PRODUCTS CO. LTD. / –
   Address 9-13 TSUKIJI 7-CHOME, / –
   CHUO-KU, TOKYO, 104, JAPAN. / –
   Cable Address / –
   F. P. CO. LTD. TOKYO / –
4. Homeport and State of Registry: TOKYO, JAPAN
5. Type of Vessel SCREW TRAWLER
6. Tonnage (Gross) 3,999.36 M.T. (Net) 2,081.18 M.T.
7. Length 108.9 M. 8. Breadth 17.00 M. 9. Draft 6.4 M.
10. Horsepower 5,000 shp. 11. Maximum Speed 16.3 kt.
11. Propulsion: Diesel (●), Steam ( ), Diesel/Electric ( ),
    Other –
13. Date Built JANUARY 16, 1971
14. Number and Nationality of Personnel 98 JAPAN
    Officers 11 Crew 40 Other (Specify) 47 WORKER
15. Communications: VHF-FM (●), AM/SSB, Voice ( ), Telegraphy (●
    Other –
    International Radio Call Sign JD8O
    Radio Frequencies Monitored 500 KHZ
    Other Working Frequencies SEE THE ATTACHED PAPER I
    Schedule WATCH TIME : 24 HOURS (BERING SEA & ALEUTIAN ISLANDS GULF OF ALASKA)

JA-77-0340

16. Navigation Equipment: Loran C (●), Loran A (●), Omega ( ), Decca ( ), Navsat ( ), Radar (●), Fathometer (●),
    Other –
17. Cargo Capacity (MT)
    Salted Fish
    Fresh Fish
    Frozen Fish 880 M.T.
    Fish Meal 400 M.T.
    Other FISH OIL 200 M.T.
18. Cargo Space (Number / Name)
    Freezer SEE THE ATTACHED PAPER II
    Dry Hold 1.2.3. FROZEN FISH HOLD
    Tanks 4 FISH MEAL HOLD
    Other 5.6. FISH OIL TANK
    –
19. Processing Equipment (Indicate daily capacity, MT)

[illegible]	1970	[illegible] M./DAY (MAX)
[illegible]	1968	60M.T./DAY (MAX)
FREEZER	1970	60M.T./DAY
MEAL PLANT	1970	FISH MEAL 20M.T./DAY (MAX) FISH OIL 10M.T./DAY (MAX)

20. Fisheries for which Permit is Requested:

Ocean Area	Period (From-To)	Species	Contemplated Catch (MT)	Gear to be Used
SEE THE ATTACHED PAPER III				
BERING SEA & ALEUTIAN ISLANDS	JAN.-APR. JUN.-DEC.			MID WATER TRAWL BOTTOM TRAWL
GULF OF ALASKA				

21. Name and Address of Agent appointed to receive any legal process issued in the United States:

JA-77-0340

OTHER DOMAIN: FREQUENCIES

ATTACHED PAPER I

A1 A2 410 425 432 454 468 480 500 512 KHZ

A1 1660 2097.5 2070 2091 2135 2146.5
4197 6280.5 8374 12551 16742 22240
4182.2 6273.3 8364.4 12548.6 16723.8 22234
4199.5 6299.25 8399 12598.5 16798 22299
4208 6309 8412 12618 16824 22317.5
4210 6315 8420 12630 16840 22302.5
4214.5 6321.75 8429 12643.5 16858 22252.5
4187 6281 8375 12562 16775 22250
4221 6331.5 8442 12663 16884 22315
4208.5 6312.75 8417 12625.5 16834 22252.5
A3J 27030.5 27054.5 27062.5 27074.5 27150.5 27170.5
27190.5 27220.5 27274.5 27340.5 27374.5 KHZ
2065 2133.5 2145 3233.5

A3H A3J A3H 4098 8250 12354.5 16484.5 22038.5 KHZ
A3H A3J 4094.8 8225.8 12351 16481 22035 KHZ

A2H 2182 KHZ

F3 156.05 156.10 156.15 156.20
156.25 156.30 156.35 156.40 156.45 156.50
156.55 156.60 156.65 156.70 156.80 156.90 156.95
157.00 157.05 157.10 157.15 157.20
157.25 157.30 157.35 157.40 159.21

A3 156.09 156.57 159.21 KHZ

A1 A2 410 425 468 500 KHZ

A1 2091 6336.75KHZ

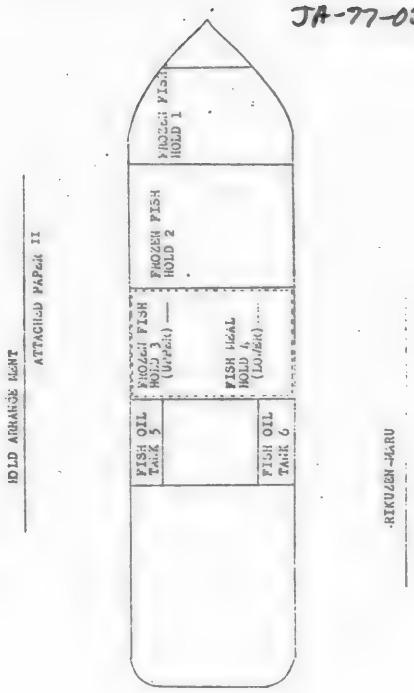

JA-77-0340

THE ATTACHED PAPER III

This vessel applies for fishing a portion of the allocations for the species in the ocean areas as described below:

Bering Sea and Aleutian Islands

Pollock	800,000 MT	
Pacific Cod	45,000	
Flounders	130,000	bycatch
Rockfishes	12,000	bycatch
Black Cod	7,000	bycatch
Other Groundfish	40,000	bycatch
Herring	10,000	bycatch
Squid	10,000	bycatch

Gulf of Alaska

Pollock	50,000 MT	
Pacific Cod	1,000	bycatch
Flounders	16,000	bycatch
Rockfishes	22,000	bycatch
Black Cod	17,500	bycatch
Other Groundfish	12,000	bycatch
Atka Mackerel	2,000	bycatch

341

FISHING VESSEL IDENTIFICATION FORM (FOREIGN)

Permit Period Applied For: MARCH 1, 1977 TO DECEMBER 31, 1977

Application No. JA-77-0341 For Use of Issuing Office

State: JAPAN

1. Name of Vessel KONGO-MARU
2. Vessel No.: Hull No. 5003 705 6 (KONGO-705) Registration No. FO1-221
3. Name and Address of Owner: Name and Address of Charterer
   Name KYOKUYO SUISAN KAISHA, LTD — Name: -
   Address 6-2 OTEMACHI 2-CHOME, CHIYODA-KU, TOKYO, 100, JAPAN — Address: -
   Cable Address KYOSUI TOKYO — Cable Address: -
4. Homeport and State of Registry: TOKYO, JAPAN
5. Type of Vessel STERN TRAWLER
6. Tonnage (Gross) 4,047.11 M.T. (Net) 2,209.17 M.T.
7. Length 102.3 M. 8. Breadth 16.0 M. 9. Draft 6.7 M.
10. Horsepower 4,600 shp. 11. Maximum Speed 16.4 kt.
11. Propulsion: Diesel (•), Steam ( ), Diesel/Electric ( ).
    Other -
13. Date Built DECEMBER 3, 1968
14. Number and Nationality of Personnel 87 JAPAN
    Officers 11 Crew 33 Other (Specify) 43 WORKERS
15. Communications: VHF-FM (•), AM/SSB, Voice ( ), Telegraphy (•).
    Other -
    International Radio Call Sign JASH
    Radio Frequencies Monitored 500 KHZ
    Other Working Frequencies SEE THE ATTACHED PAPER I
    Schedule MARCH TIME : 24 HOURS (BERING SEA & ALEUTIAN IS. GULF OF ALASKA)

JA-77-0341

16. Navigation Equipment: Loran C (●), Loran A (●), Omega ( ), Decca ( ), Navsat ( ), Radar (●), Fathometer (●), Other _____

17. Cargo Capacity (MT)

Salted Fish _____

Fresh Fish _____

Frozen Fish 600 M.T.

Fish Meal 370 M.T.

Other FISH OIL 100 M.T.

18. Cargo Space Number

SEE THE ATTACHED PAPER II

Freezer 1.2.3. FROZEN FISH HOLD

Dry Hold 4.5. FISH MEAL HOLD

Tanks 6.7. FISH OIL TANK

Other -

19. Processing Equipment (Indicate daily capacity,MT)

[illegible]	1980	200 M./DAY (MAX)
QUICK FREEZING SEP	1980	500 M./DAY (MAX)
[illegible]	1980	500 M./DAY
FISH MEAL PLANT	1980	FISH [illegible] 160 M/DAY (MAX) FISH [illegible] 80 M/DAY (MAX)

20. Fisheries for which Permit is Requested:

Ocean Area	Period (From-To)	Species	Contemplated Catch (MT)	Gear to be Used
SEE THE ATTACHED PAPER III				
BERING SEA & ALEUTIAN IS.				MID WATER TRAWL
GULF OF ALASKA				BOTTOM TRAWL

21. Name and Address of Agent appointed to receive any legal process issued in the United States:

_____

_____

_____

JA-77-0341

OWNER NOMINEE FINGERPRINTS

ATTACHED PAPER I

n1 n2 410 425 432 454 468 430 500 512 KHZ

n1 1660 2087.5 2670 2991 2135 2140.5
4187 6935.5 6974 12561 10748 28246
4772.2 8272.3 8504.4 14546.8 10733.8 22234
4189.5 6239.25 6399 12572.5 10731 21299
4506 6307 8412 12613 10524 22327.5
4310 6315 8420 12650 10830 22352.5
4214.5 6371.75 8429 12643.5 10860 22352.5
4189 6291 8393 12552 10776 22200
4221 6501.5 8632 12693 10804 22[illegible]
4288.5 6[illegible]75 8[illegible]7 12626.5 10854 22[illegible]
3J 27550.5 27[illegible] 27502.5 27074.5 27[illegible] 27170.5
27150.5 27265.5 27274.5 273[illegible] 27574.5 KHZ
2055 2233.5 2215 3233.5

3n n3J n3H 4390 3[illegible] 12334.5 10[illegible]4.5 22031.5 KHZ
3n n3J 4394.8 8220.8 12351 10481 22035 KHZ

3H 2182 KHZ

3 156.05 156.10 156.15 156.20
156.25 156.30 156.35 156.40 156.45 156.50
156.55 156.60 156.65 156.70 156.75 156.80 156.90 156.95
157.00 157.05 157.10 157.15 157.20
157.25 157.30 157.35 157.40 157.[illegible]

3 158.09 158.57 159.21 KHZ

n2 410 425 468 500 KHZ

20#1 6036.75KHZ

JA-77-0341

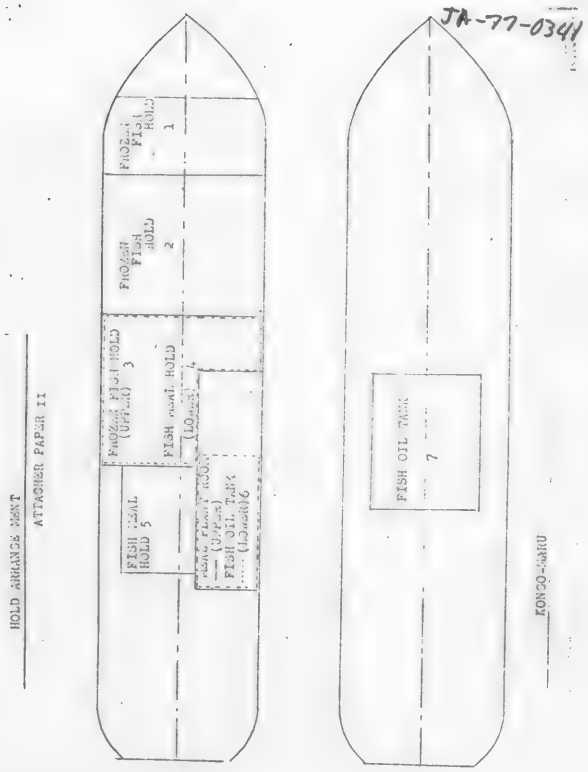

JA-77-0341

THE ATTACHED PAPER I

This vessel applies for fishing a portion of the allocations for the species in the ocean areas as described below:

Bering Sea and Aleutian Islands

Pollock	800,000 MT	
Pacific Cod	45,000	
Flounders	130,000	
Rockfishes	12,000	
Black Cod	7,000	bycatch
Other Groundfish	40,000	
Herring	10,000	
Squid	10,000	

Gulf of Alaska

Pollock	50,000 MT	
Pacific Cod	1,000	
Flounders	16,000	
Rockfishes	22,000	bycatch
Black Cod	17,500	
Other Groundfish	12,000	
Atka Mackerel	2,000	

- 4 -

FISHING VESSEL IDENTIFICATION FORM (FOREIGN)

Period Covered
Applied For: [illegible]

Application No. JA-77-0342
For use of Issuing Office

State: [illegible]

1. Name of Vessel [illegible]
2. Vessel Hull No. [illegible] Registration No. [illegible]
3. Name and Address of Owner [illegible] Name and Address of Charterer [illegible]
   Cable Address [illegible]
4. Homeport and State of Registry: [illegible]
5. Type of Vessel [illegible]
6. Tonnage (Gross) [illegible] (Net) [illegible]
7. Length [illegible] M. 8. Breadth [illegible] M. 9. Draft [illegible] M.
10. Horsepower: [illegible] shp. 11. Maximum Speed [illegible] kt.
11. Propulsion: Diesel (•), Steam ( ), Diesel/Electric ( ),
    Other [illegible]
13. Date Built [illegible], 1970
14. Number and Nationality of Personnel [illegible]
    Officers [illegible] Crew [illegible] Other (Specify) [illegible]
15. Communications: VHF-FM (•), AM/SSB, Voice (•), Telegraphy (•)
    Other [illegible]
    International Radio Call Sign [illegible]
    Radio Frequencies Monitored [illegible]
    Other Working Frequencies [illegible]
    Schedule [illegible] (G.M.T.)

JA-77-0342

16. Navigation Equipment: Loran C (•), Loran A ( ), Omega ( ),
    Decca ( ) Navsat ( ), Radar (•), Fathometer (•),
    Other [illegible]
17. Cargo Capacity (MT)
    Salted Fish [illegible]
    Fresh Fish [illegible]
    Frozen Fish [illegible]
    Fish Meal [illegible]
    Other [illegible]
18. Cargo Space (Number of Holds, Name)
    Freezer [illegible] FISH TANK FOLD
    Dry Hold [illegible] HOLD
    Tanks [illegible] FISH OIL TANK
    Other [illegible]
19. Processing Equipment (Indicate daily capacity, MT)
    [illegible]
20. Fisheries for which Permit is Requested:

Ocean Area	Period (From-To)	Species	Contemplated Catch (MT)	Gear to be Used
GULF OF ALASKA	MARCH TO DECEMBER	GROUNDFISH AND PAPER II		BOTTOM TRAWL
BERING SEA AND ALEUTIAN ISLANDS	MARCH TO DECEMBER			BOTTOM TRAWL

21. Name and Address of Agent appointed to receive any legal process issued in the United States:
    [illegible]

JA-77-0342

THE ATTACHED PAPER II

This vessel applies for fishing a portion of the allocations for the species in the ocean areas as described below:

Bering Sea and Aleutian Islands

Pollock	800,000 MT	
Pacific Cod	45,000	
Flounders	130,000	
Rockfishes	12,000	
Black Cod	7,000	bycatch
Other Groundfish	40,000	
Herring	10,000	
Squid	10,000	

Gulf of Alaska

Pollock	50,000 MT	
Pacific Cod	1,000	
Flounders	16,000	
Rockfishes	22,000	bycatch
Black Cod	17,500	
Other Groundfish	12,000	
Atka Mackerel	2,000	

- 4 -

343

FISHING VESSEL IDENTIFICATION FORM (FOREIGN)

Permit Period
Applied for: JANUARY 1, 1977 TO DECEMBER 31, 1977

Application No. JA-77-0343
For Use of Issuing Office

State: JAPAN

1. Name of Vessel KOYO MARU NO. 3
2. Vessel No.: Hull No. [illegible] 719 [illegible] (TOKUN-719) Registration No. TK1-529
3. Name and Address of Owner
   Name HOKUYO SUISAN CO., LTD.
   Address NO.9-13,2CHOME,IJI 7-CHOME,
   CHUO-KU, KOBE, JAPAN
   Cable Address
   HOKUYO SUISAN KOBE
   Name and Address of Charterer
   —
4. Homeport and State of Registry: KOBE, JAPAN
5. Type of Vessel STERN TRAWLER
6. Tonnage (Gross) 3431.63 M.T. (Net) 1658.80 M.T.
7. Length 102.56 M. 8. Breadth 16.00 M. 9. Draft 6.766 M.
10. Horsepower 4500 shp. 11. Maximum Speed 14.00 kt.
11. Propulsion: Diesel (•), Steam ( ), Diesel/Electric ( ).
    Other —
13. Date Built JANUARY 1972
14. Number and Nationality of Personnel 93, JAPAN
    Officers 10 Crew 30 Other (Specify) 53 (MEMBERS) (SCIENTIST 1 OBSERVER)
15. Communications: VHF-FM (•), AM/SSB, Voice (•), Telegraphy (•),
    Other —
    International Radio Call Sign JDYZ
    Radio Frequencies Monitored [illegible]
    Other Working Frequencies SEE THE ATTACHED PAPER I
    Schedule MARCH TO MAY: [illegible] 16:00-16:00
    GULF OF ALASKA [illegible] (A.M.P.) (A.M.P.)

JA-77-0343

16. Navigation Equipment: Loran C (•), Loran A (•), Omega ( ),
    Decca ( ), Navsat ( ), Radar (•), Fathometer (•),
    Other —
17. Cargo Capacity (MT)
    Salted Fish —
    Fresh Fish —
    Frozen Fish 1400 M.T.
    Fish Meal • 350 M.T.
    Other FISH OIL 120 M.T.
18. Cargo Space

	Number	Name
Freezer	I II III	FROZEN FISH HOLD
Dry Hold	IV	FISH MEAL HOLD
Tanks	V VI	FISH OIL TANK
Other	—	

SEE THE ATTACHED PAPER II

19. Processing Equipment (Indicate daily capacity,MT)
    HEADER 1 SET 15MT./DAY (MAX)
    FISH FROZEN 18 SETS 61.5MT./DAY (MAX)
    FISH MEAL PLANT 1 SET FISH MEAL 25.0 MT./DAY (MAX.)
    FISH OIL 10 MT./DAY (MAX.)
    SURIMI PRODUCER 1 SET 35.2MT./DAY (MAX)
20. Fisheries for which Permit is Requested:

Ocean Area	Period (From-To)	Species	Contemplated Catch (MT)	Gear to be Used
SPRING SEA AND ALEUTIAN ISLANDS				BOTTOM TRAWL NET OR
GULF OF ALASKA	MARCH TO JUNE TO DEC.	SEE THE ATTACHED PAPER III		MIDWATER TRAWL NET

21. Name and Address of Agent appointed to receive any legal process issued in the United States:

JA-77-0343

THE ATTACHED PAPER I

Designation of emission and frequency

Main	A1 A2	410 425 432 454 468 480 500 512 KHz
	A1	1660 1686.5 2070 2082 2125 KHz
	A3J	4 - 22MHz(7.1.72.U4.18. 75.39.41.43.52.53.) 4-8MHz(50) 1655 2133.5 2394.5 2638 2785 27374.5 27030.5 27054.5 27062.5 27094.5 27190.5 27274.5 KHz
	F3	150KHz(Ch1-14.16.18-28. 158.49 159.21)
Emergency	A1 A2	410 425 468 500 5364 KHz
	A1	1660 2091 KHz
	A3	2182KHz

JA-77-0343

THE ATTACHED PAPER II

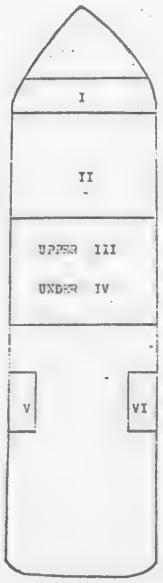

I: NO. 1 FROZEN FISH HOLD
II: NO. 2 FROZEN FISH HOLD
III: NO. 3 FROZEN FISH HOLD
IV: FISH MEAL HOLD
V: FISH OIL TANK
VI: FISH OIL TANK

JA-77-0343

THE ATTACHED PAPER II

This vessel applies for fishing a portion of the allocations for the species in the ocean areas as described below:

Bering Sea and Aleutian Islands

Pollock	800,000 MT	
Pacific Cod	45,000	bycatch
Flounders	130,000	bycatch
Rockfishes	12,000	bycatch
Black Cod	7,000	bycatch
Other Groundfish	40,000	bycatch
Herring	10,000	bycatch
Squid	10,000	bycatch

Gulf of Alaska

Pollock	50,000 MT	
Pacific Cod	1,000	bycatch
Flounders	16,000	bycatch
Rockfishes	22,000	bycatch
Black Cod	17,500	bycatch
Other Groundfish	12,000	bycatch
Atka Mackerel	[illegible]	bycatch

TYPE OF FISHERY: [illegible]

TYPE OF VESSEL: STERN TRAWLER

VESSEL REGISTRATION NUMBER (FORMER)	NAME OF LICENSEE (JAPANESE)	NAME OF VESSEL	GROSS TONNAGE (M.T.)	VESSEL REGISTRATION NUMBER	OCEAN AREA
[illegible] 704 (TOEI-704)	NIPPON SUISAN KAISHA, LTD.	HARUNA MARU	4049.69	FO1-220	A + B+D
[illegible] 733 (HOKUEI-733)	HAKODATE KOKAI GYOGYO CO., LTD.	ZUIYO MARU No.2	3023.02	TX1-568	A + B+ D
[illegible] 721 (TAIYO-721)	TAIYO FISHERY CO., LTD.	TENYO MARU	4220.71	YG1-370	A + B + D

NOTE: A: BERING SEA AND ALEUTIAN ISLANDS
B: GULF OF ALASKA
C: WASHINGTON OREGON CALIFORNIA
D: CENTRAL PACIFIC
E: ATLANTIC

P 2.2

359

JA-77-0350

FISHING VESSEL IDENTIFICATION FORM (FOREIGN)

Permit Period Applied For: APRIL 1, 1977 TO DECEMBER 31, 1977 Application No. JA-77-0350 For Use of Issuing Office

State: JAPAN

1. Name of Vessel HARUNA-MARU
2. Vessel No.: Hull No. [illegible] 704 (TOEI-704) Registration No. FO 1-220
3. Name and Address of Owner / Name and Address of Charterer
   Name NIPPON SUISAN KAISHA, LTD. / -
   Address 6-2 OTEMACHI 2-CHOME, / -
   CHIYODA-KU, TOKYO, 100, JAPAN. / -
   Cable Address / -
   NISSHI TOKYO / -
4. Homeport and State of Registry: TOKYO JAPAN
5. Type of Vessel SEMI-TRAWLER
6. Tonnage (Gross) 4,049.69 M.T. (Net) 2,207.07 M.T.
7. Length 102.3 M. 8. Breadth 16.00 M. 9. Draft 6.7 M.
10. Horsepower 4,400 shp. 11. Maximum Speed 16.5 kt.
11. Propulsion: Diesel (•), Steam ( ), Diesel/Electric ( ), Other -
13. Date Built NOVEMBER 5, 1968
14. Number and Nationality of Personnel 87 JAPAN
    Officers 11 Crew 33 Other (Specify) 43 OBSERVERS
15. Communications: VHF-FM (•), AM/SSB, Voice ( ), Telegraphy (•), Other -
    International Radio Call Sign JKJL
    Radio Frequencies Monitored 500 KHZ
    Other Working Frequencies SEE THE ATTACHED PAPER I
    Schedule NORMAL TIME : 24 HOURS (BERING SEA & ALEUTIAN IS. / GULF OF ALASKA)
16. Navigation Equipment: Loran C (•), Loran A (•), Omega ( ), Decca ( ), Navsat ( ), Radar (•), Fathometer (•), Other -
17. Cargo Capacity (MT)
    Salted Fish
    Fresh Fish
    Frozen Fish 900 M.T.
    Fish Meal 330 M.T.
    Other FISH OIL 100 M.T.
18. Cargo Space (Number / Name)
    Freezer 1,2,3. FROZEN FISH HOLD
    Dry Hold 4,5. FISH MEAL HOLD
    Tanks 6,7. FISH OIL TANK
    Other -
19. Processing Equipment (Indicate daily capacity, MT)
    SURIMI PRODUCTS 1988 30M.T./DAY (EAT)
    QUICK FREEZING 1988 50M.T./DAY (EAT)
    PACKED 1988 50M.T./DAY
    MEAL PLANT 1988 FISH MEAL 180T/DAY (EAT) FISH OIL 8T/DAY (EAT)
20. Fisheries for which Permit is Requested:

Ocean Area	Period (From-To)	Species	Contemplated Catch (MT)	Gear to be Used
SEE THE ATTACHED PAPER III				
BERING SEA & ALEUTIAN IS. GULF OF ALASKA	JUN.-DEC.			MID WATER TRAWL BOTTOM TRAWL

21. Name and Address of Agent appointed to receive any legal process issued in the United States:

JA-77-0350

OTHER WORKING FREQUENCIES

ATTACHED PAPER I

A1 A2	410 425 432 454 468 430 500 512 KHZ
A1	1660 2087.5 2070 2091 2135 2146.5 4187 6280.5 8374 12561 16748 22246 4182.2 6273.3 8364.4 12546.6 16723.8 22234 4199.5 6299.25 8399 12598.5 16798 22299 4206 6309 8412 12618 16824 22317.5 4210 6315 8420 12630 16840 22302.5 4214.5 6321.75 8429 12643.5 16858 22252.5 4191 6291 8388 12582 16776 22200 4201 6301.5 8402 12603 16804 22305 4208.5 6312.75 8417 12625.5 16834 22351.5
A3J	27030.5 27054.5 27062.5 27074.5 27150.5 27170.5 27190.5 27226.5 27274.5 27346.5 27374.5 KHZ 2066 2133.5 2145 3233.5
A3A A3J	A3H 4098 8200 12354.5 16484.5 22338.5 KHZ
A3A A3J	4094.8 8226.5 12351 16481 22035 KHZ
A3H	2182 KHZ
F3	156.05 156.10 156.15 156.20 156.25 156.30 156.35 156.40 156.45 156.50 156.55 156.60 156.65 156.70 156.80 156.90 156.95 157.00 157.05 157.10 157.15 157.20 157.25 157.30 157.35 157.40 159.21
A3	156.09 156.57 159.21 MHZ
A1 A2	410 425 468 500 KHZ
A1	2091 6336.75KHZ

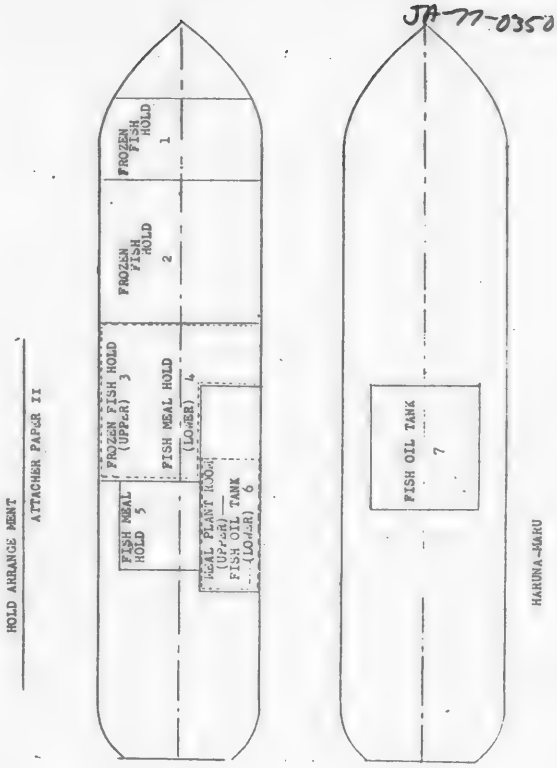

JA-77-0350

THE ATTACHED PAPER V

This vessel applies for fishing a portion of the allocations for the species in the ocean areas as described below;

Bering Sea and Aleutian Islands

Rockfishes	12,000 MT	
Pacific Cod	45,000	
Flounders	130,000	
Black Cod	7,000	
Herring	10,000	
Squid	10,000	
Pollock	800,000	
Other Groundfish	40,000	bycatch
Shrimp	500	bycatch

Central Pacific

Armorhead	
Alfonsin	2,000 MT

Gulf of Alaska

Pollock	50,000 MT	
Pacific Cod	1,000	bycatch
Flounders	16,000	bycatch
Rockfishes	22,000	bycatch
Black Cod	17,500	bycatch
Other Groundfish	12,000	bycatch
Atka Mackerel	2,000	bycatch

FISHING VESSEL IDENTIFICATION FORM (FOREIGN)

Permit Period Applied For: MARCH 1, 1977 TO DECEMBER 31, 1977 — Application No. JA-77-0351 For Use of Issuing Office

State: JAPAN

1. Name of Vessel: EUIYO MARU NO.2
2. Vessel No.: Hull No. 第[illegible] 733 号 HOKUEN 733 — Registration No. TK1-568
3. Name and Address of Owner — Name and Address of Charterer
   Name: HAKODATE KOKAI GYOGYO CO.LTD. — -
   Address: 13-19 OMACHI, HAKODATE, HOKKAIDO, JAPAN — -
   Cable Address: KOKAI FISHERY TOKYO — -
4. Homeport and State of Registry: TOKYO, JAPAN
5. Type of Vessel: STERN TRAWLER
6. Tonnage (Gross) 3023.02 M.T. (Net) 1573.84 M.T.
7. Length 99.50 M. 8. Breadth 15.50 M. 9. Draft 6.887 M.
10. Horsepower 4000 shp. 11. Maximum Speed 15.985 kt.
11. Propulsion: Diesel (✓), Steam ( ), Diesel/Electric ( ), Other -
13. Date Built MAY 21, 1963
14. Number and Nationality of Personnel 92, JAPAN
    Officers 10 Crew 22 Other (Specify) 60, WORKERS SUPERINTENDENTS
15. Communications: VHF-FM (.), AM/SSB, Voice (.), Telegraphy (.), Other -
    International Radio Call Sign: J F W T
    Radio Frequencies Monitored: A, A, 500 KHZ
    Other Working Frequencies: A, A, 425, 468 KHZ
    Schedule: SEE THE ATTACHED PAPER I

6

JA-77-0351

16. Navigation Equipment: Loran C (•), Loran A ( ), Omega ( ), Decca ( ), Navsat ( ), Radar (•), Fathometer ( ), Other -

17. Cargo Capacity (MT)

Salted Fish	-
Fresh Fish	-
Frozen Fish	1440 M.T.
Fish Meal	400 M.T.
Other (FISH OIL)	200 M.T.

18. Cargo Space

	Number	Name
Freezer	I II III	FROZEN FISH HOLD
Dry Hold	V	FISH MEAL HOLD
Tanks	IV	FISH OIL TANK
Other	-	-

SEE THE ATTACHED PAPER II

19. Processing Equipment (Indicate daily capacity,MT)

FLASH FREEZER	1SET	70 M.T./DAY(MAX.)
FISH MEAL PLANT	1SET	8 M.T./DAY(MAX.)
SURIMI PRODUCER	1SET	30 M.T./DAY(MAX.)

20. Fisheries for which Permit is Requested:

Ocean Area	Period (From-To)	Species	Contemplated Catch (MT)	Gear to be Used
CENTRAL PACIFIC	APR.TO JUNE			MIDWATER TRAWL BOTTOM TRAWL
BERING SEA & ALEUTIANISLANDS GULF OF ALASKA	AUG.TO DEC.	SEE THE ATTACHED PAPER III		MIDWATER TRAWL BOTTOM TRAWL

21. Name and Address of Agent appointed to receive any legal process issued in the United States:

JA-77-0351

ATTACHED PAPER I

SCHEDULE WATCH TIME: CENTRAL PACIFIC
0100-0400,0600-0800,2000-2300 G.M.T.
BERING SEA AND ALEUTIANISLANDS
0100-0400,0600-0800,2000-2300 G.M.T.
GULF OF ALASKA
0100-0400,0600-0800,2000-2300 G.M.T.

ATTACHED PAPER II

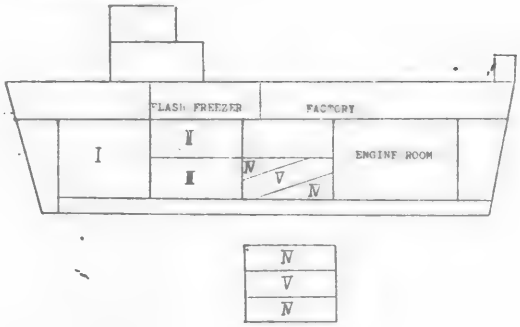

JA-77-0351

THE ATTACHED PAPER III

This vessel applies for fishing a portion of the allocations for the species in the ocean areas as described below;

Bering Sea and Aleutian Islands

Rockfish	12,000 MT
Pacific Cod	45,000
Flounders	130,000
Black Cod	7,000
Herring	10,000
Squid	10,000
Pollock	800,000
Other Groundfish	40,000 } bycatch
Shrimp	500

Central Pacific

Armorhead	2,000 MT
Albacore	

Gulf of Alaska

Pollock	50,000 MT
Pacific Cod	1,000
Flounders	16,000
Rockfishes	22,000 } bycatch
Black Cod	17,500
Other Groundfish	12,000
Atka Mackerel	2,000

352

FISHING VESSEL IDENTIFICATION FORM (FOREIGN)

Permit Period Applied For: MARCH 1,1977 TO DECEMBER 31,1977

Application No. JA-77-0352
For Use of Issuing Office

State: JAPAN

1. Name of Vessel TAIYO MARU
2. Vessel No.: Hull No. [illegible] 721 (TOEI 721) Registration No. [illegible]
3. Name and Address of Owner
   Name TAIYO FISHERY CO.,LTD.
   Address 1-5-1 MARUNOUCHI,
   CHIYODA-KU,TOKYO, 100, JAPAN
   Cable Address OCEAN FISH TOKYO
   Name and Address of Charterer
   --
4. Homeport and State of Registry: TOKYO, JAPAN
5. Type of Vessel STERN TRAWL
6. Tonnage (Gross) 4220.71 M.T. (Net) 2794.23 M.T.
7. Length 111.45 M. 8. Breadth 13.00 M. 9. Draft 6.80 M.
10. Horsepower 5700 shp. 11. Maximum Speed 13.00 kt.
11. Propulsion: Diesel (•), Steam ( ), Diesel/Electric ( ), Other -
13. Date Built JAN.28,1971
14. Number and Nationality of Personnel 100 , JAPAN
    Officers 11 Crew 77 Other (Specify) 42, WORKERS, SUPER INTENDENT
15. Communications: VHF-FM (•), AM/SSB, Voice (•), Telegraphy (•), Other -
    International Radio Call Sign [illegible]
    Radio Frequencies Monitored [illegible] KHZ
    Other Working Frequencies [illegible]
    Schedule [illegible] AND ALEUTIAN ISLAND, [illegible] OF ALASKA, CENTRAL PACIFIC
    WATCH TIME : [illegible] (G.M.T.)

JA-77-0352

16. Navigation Equipment: Loran C (*), Loran A (*), Omega ( ), Decca ( ), Navsat ( ), Radar (*), Fathometer ( ), Other -

17. Cargo Capacity (MT)

Salted Fish	-
Fresh Fish	-
Frozen Fish	1037 M.T.
Fish Meal	556 M.T.
Other	FISH OIL 276 M.T.

18. Cargo Space

Number	Name
Freezer	SEE THE ATTACHED PAPER I FISH HOLD I,II,III
Dry Hold	-
Tanks	FISH OIL TANK V,VI
Other	FISH MEAL HOLD IV

19. Processing Equipment (Indicate daily capacity,MT)

SEE THE ATTACHED PAPER II

20. Fisheries for which Permit is Requested:

Ocean Area	Period (From-To)	Species	Contemplated Catch (MT)	Gear to be Used

SEE THE ATTACHED PAPER III

21. Name and Address of Agent appointed to receive any legal process issued in the United States:

JA-77-0352

PAPER I

TENYO MARU

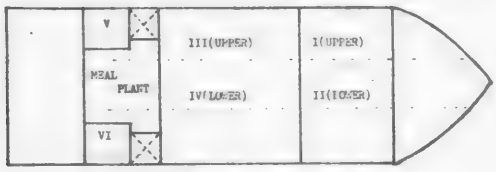

FISH HOLD I,II,III

FISH MEAL HOLD IV

FISH OIL TANK V,VI

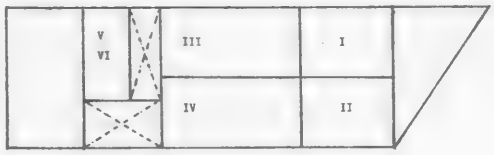

JA-77-0352

PAPER II TENYO MARU

PROCESSING EQUIPMENT (INDICATE DAILY CAPACITY ; MT)

FLASH FREEZERS	1 SET	65 M.T/DAY (MAX)
SURIMI PRODUCER	1 SET	45 M.T/DAY (MAX.)
FISH MEAL PLANT (INCLUDED FISH OIL PLANT)	1 SET	125 M.T./DAY (MAX.)

PAPER III TENYO MARU

FISHERIES FOR WHICH PERMIT IS REQUESTED :

OCEAN AREA	PERIOD	SPECIES	CONTEMPLATED CATCH (MT)	GEAR TO BE USED
BEARING SEA AND ALUTIAN ISLAND	MAR. TO DEC.	SEE THE ATTACHED PAPER IV		BOTTOM TRAWL AND MID WATER TRAWL
GULF OF ALASKA				
CENTRAL PACIFIC				

JA-77-0352

THE ATTACHED PAPER I

This vessel applies for fishing a portion of the allocations for the species in the ocean areas as described below:

Bering Sea and Aleutian Islands

Rockfishes	12,000 MT
Pacific Cod	45,000
Flounder	130,000
Black Cod	7,000
Herring	10,000
Squid	10,000
Pollock	800,000
Other Groundfish	40,000 } bycatch
Shrimp	500 } bycatch

Central Pacific

Armorhead	2,000 MT
Alfonsin	

Gulf of Alaska

Pollock	50,000 MT
Pacific Cod	1,000 } bycatch
Flounders	16,000 } bycatch
Rockfishes	22,000 } bycatch
Black Cod	17,000 } bycatch
Other Groundfish	12,000 } bycatch
Atka Mackerel	2,000 } bycatch

TYPE OF FISHERY NORTH ATLANTIC TRAWL FISHERY (TRAWLER)

TYPE OF VESSEL STERN TRAWLER

TONNAGE NUMBER (TONNAGE)	NAME OF OWNER (OWNER'S NAME) (JAPANESE)	NAME OF VESSEL	GROSS TONNAGE (M.T.)	VESSEL REGISTRATION NUMBER	OCEAN AREA	
22 % (TOSHI-MINAMI-22)	NIPPON SUISAN KAISHA, LTD.	TOKACHI MARU	2501.31	F01-93	E	P 6
21 % (TOSHI-MINAMI-21)	NIPPON SUISAN KAISHA, LTD.	ZAO MARU	2550.74	F01-139	E	6
23 % (TOSHI-MINAMI-23)	NIPPON SUISAN KAISHA, LTD.	SHIRANE MARU	2528.80	F01-140	E	6
69 % (TOSHI-MINAMI-69)	NIPPON SUISAN KAISHA, LTD.	SUZUYA MARU	2523.40	F01-166	E	10
86 % (TOSHI-84)	SANYO ENYO GYOGYO KAISHA LTD.	OKUNI MARU	1496.96	TT1- 5	E	72
62 % (TOSHI-62)	HOKYO SUISAN CO., LTD.	KOYO MARU	2523.35	TK1-501	E	10
13 % (TOSHI-MINAMI-13)	NIPPON SUISAN KAISHA, LTD.	KINISHIMA MARU	3608.35	F01- 82	E	6
16 % (TOSHI-MINAMI-16)	NIPPON SUISAN KAISHA, LTD.	EHIKO MARU	2524.85	F01-61	E	6
65 % (TOSHI-MINAMI-65)	HOKO FISHING CO., LTD.	MIKAMI MARU	2538.02	TK1-488	E	10
68 % (TOSHI-MINAMI-68)	NIHON-KAI OCEAN FISHERIES CO., LTD.	NIHONKAI MARU	999.51	TK1-565	E	10
66 % (TOSHI-MINAMI-66)	NIPPO FISHING CO., LTD.	NIPPO MARU	999.91	TK1-658	E	10

TONNAGE NUMBER (TONNAGE)	NAME OF OWNER (OWNER'S NAME) (JAPANESE)	NAME OF VESSEL	GROSS TONNAGE (M.T.)	VESSEL REGISTRATION NUMBER	OCEAN AREA	
47 % (TOSHI-MINAMI-47)	NICHIRO GYOGYO KABUSHIKI KAISHA	AKEBONO MARU No.50	1408.95	TK1-368	E	P 8
39 % (TOSHI-MINAMI-39)	TAITO FISHERY CO., LTD.	BANSHU MARU No.3	1858.52	YG1-200	E	8
32 % (TOSHI-MINAMI-32)	TAITO FISHERY CO., LTD.	BANSHU MARU No.6	2155.74	YG1-145	E	8
40 % (TOSHI-MINAMI-40)	TAITO FISHERY CO., LTD.	BANSHU MARU No.7	2202.00	YG1-368	E	8
57 % (TOSHI-MINAMI-57)	KYOKUYO CO., LTD.	DAISHIN MARU No.15	1496.69	TK1-493	E	9
55 % (TOSHI-MINAMI-55)	KYOKUYO CO., LTD.	DAISHIN MARU No.16	1499.00	TK1-531	E	8

NOTE: A: BERING SEA AND ALEUTIAN ISLANDS
B: GULF OF ALASKA
C: WASHINGTON OREGON CALIFORNIA
D: CENTRAL PACIFIC
E: ATLANTIC

FISHING VESSEL IDENTIFICATION FORM (FOREIGN) 369

Permit Period Applied For: MARCH 1, 1977 TO DECEMBER 31, 1977

Application No. JA-77-0360
For Use of Issuing Office

State: JAPAN

1. Name of Vessel TOKACHI MARU
2. Vessel No.; Hull No. SHIRAN 22 % (TOSHI-MINAMI-22); Registration No. F01-93
3. Name and Address of Owner
   Name: NIPPON SUISAN KAISHA, LTD.
   Address: 6-2 OTE-MACHI 2-CHOME, CHIYODA-KU, TOKYO, 100, JAPAN.
   Cable Address: NISSUI TOKYO
   Name and Address of Charterer: -
4. Homeport and State of Registry: TOKYO, JAPAN
5. Type of Vessel STERN TRAWLER
6. Tonnage (Gross) 2,501.31 M.T. (Net) 1,348.66 M.T.
7. Length 84.12 M. 8. Breadth 13.50 M. 9. Draft 5.314 M.
10. Horsepower 2,750 shp. 11. Maximum Speed 12.5 kt.
11. Propulsion: Diesel (*), Steam ( ), Diesel/Electric ( ),
    Other -
13. Date Built JULY 22, 1965
14. Number and Nationality of Personnel 52 JAPAN
    Officers 10 Crew 26 Other (Specify) 16 WORKERS
15. Communications: VHF-FM (*), AM/SSB, Voice ( ), Telegraphy ( ).
    Other -
    International Radio Call Sign JHPB
    Radio Frequencies Monitored 500 KHZ
    Other Working Frequencies SEE THE ATTACHED PAPER I
    Schedule WATCH TIME : 24 HOURS .(ATLANTIC)

JA-77-0360

16. Navigation Equipment: Loran C (+), Loran A (+), Omega ( ), Decca ( ), Navsat ( ), Radar (+), Fathometer (+), Other _____ -

17. Cargo Capacity (MT)

Salted Fish	-
Fresh Fish	-
Frozen Fish	900 M.T.
Fish Meal	-
Other	-

18. Cargo Space

Number	Name
SEE THE ATTACHED PAPER II	
Freezer	I, II, III, FROZEN FISH HOLD
Dry Hold	-
Tanks	-
Other	-

19. Processing Equipment (Indicate daily capacity, MT)

HEAD CUTTER	2SETS	[illegible] M.T./DAY X 2 (MAX)
MOTOR PRO.WRING SET	1SETS	20M.T./DAY TO 30M.T./DAY (MAX)
PACKER	1SET	20M.T./DAY TO 30M.T./DAY (MAX)

20. Fisheries for which Permit is Requested:

Ocean Area	Period (From-To)	Species	Contemplated Catch (MT)	Gear to be Used
SEE THE ATTACHED PAPER III				
ATLANTIC	MARCH JUNE,15-SEPTEMBER,15 NOVEMBER-DECEMBER			MID WATER TRAWL BOTTOM TRAWL

21. Name and Address of Agent appointed to receive any legal process issued in the United States:

_____

_____

_____

JA-77-0360

PAPER I

OTHER WORKING FREQUENCIES

A1 A2	410 425 432 454 468 480 500 512 KHZ
A1	1660 6280.5 2070 2091 16748 22246 4187 6273.3 8374 12561 16728.8 22234 4189.2 6289.25 8364.4 12546.6 16798 22299 4189.5 6309 8399 12599.5 16824 22317.5 4206 6315 8412 12618 16840 22302.5 4210 6321.75 8420 12630 16858 22252.5 4214.5 6291 8429 12643.5 16776 22260 4194 8388 12582
A3J	27054.5 27226.5 27274.5 27346.5 27374.5 KHZ
B2	156.05 156.10 156.15 156.20 156.25 156.35 156.40 156.45 156.50 156.30 156.55 156.60 156.65 156.70 156.80 156.90 156.95 157.00 157.05 157.10 157.15 157.20 157.25 157.30 157.35 157.40 157.2[illegible]
	(EMERGENCY ONLY)
A1 A2	410 425 468 500 KHZ
A1	2091 6336.75 KHZ

JA-77-0360

PAPER II

HOLD ARRANGEMENT



JA-77-0360

THE ATTACHED PAPER

This vessel applies for fishing a portion of the allocations for the species in the ocean areas as described below;

Atlantic

Loligo	17,000 MT
Illex	4,900
Butterfish	3,300
Other finfish	7,000
All finfish plus squid	25,000

Contemplated catch of bycatch species listed below will not exceed percentage or weight stipulated in ICNAF regulations.

Red Hake
Silver Hake
Mackerel
Redfish
Pollock
Yellowtail Flounder
Other Flounders
Cod
Haddock
Herring

FISHING VESSEL IDENTIFICATION FORM (FOREIGN) 361

JA-77-0361

Permit Period Applied For: MARCH 1, 1977 TO DECEMBER 5, 1977

Application No. JA-77-0361 For Use of Issuing Office

State: JAPAN

1. Name of Vessel ZAO MARU
2. Vessel Hull No. [illegible] Registration No. F01-139 (TONNAGE-MARK II)
3. Name and Address of Owner / Name and Address of Charterer
   Name [illegible] KAISHA, LTD. / -
   Address 6-2 [illegible], / -
   CHIYODA-KU, TOKYO, 100, JAPAN. / -
   Cable Address / -
   NISSUI TOKYO / -
4. Homeport and State of Registry: TOKYO, JAPAN
5. Type of Vessel STERN TRAWLER
6. Tonnage (Gross) 2,530.74 M.T. (Net) 1,345.05 M.T.
7. Length 83.92 M. 8. Breadth 13.5 M. 9. Draft 5.314 M.
10. Horsepower 3,030 shp. 11. Maximum Speed 12.9 kt.
11. Propulsion: Diesel (●), Steam ( ), Diesel/Electric ( ),
    Other -
13. Date Built DECEMBER 5, 1966
14. Number and Nationality of Personnel 50 JAPAN
    Officers 9 Crew 25 Other (Specify) 16 WORKERS
15. Communications: VHF-FM (●), AM/SSB, Voice ( ), Telegraphy ( ),
    Other -
    International Radio Call Sign JURJ
    Radio Frequencies Monitored 500 KHZ
    Other Working Frequencies SEE THE ATTACHED PAPER I
    Schedule JAPAN TIME ; 24 HOURS (ATLANTIC)

16. Navigation Equipment: Loran C (●), Loran A (●), Omega ( ),
    Decca ( ), Navsat ( ), Radar (●), Fathometer (●),
    Other -
17. Cargo Capacity (MT)
    Salted Fish -
    Fresh Fish -
    Frozen Fish 900 M.T.
    Fish Meal -
    Other -
18. Cargo Space
    Number / Name
    SEE THE ATTACHED PAPER II
    Freezer I,II,III, FROZEN FISH HOLD
    Dry Hold -
    Tanks -
    Other -
19. Processing Equipment (Indicate daily capacity, MT)
    HEAD CUTTER 2 UNITS 15M.T./DAY X 1 (MAX)
    QUICK FREEZING SET 15 SETS 20M.T./DAY TO 30M.T./DAY (MAX)
    PACKER 15 T 20M.T./DAY TO 30M.T./DAY (MAX)
20. Fisheries for which Permit is Requested:

Ocean Area	Period (From-To)	Species	Contemplated Catch (MT)	Gear to be Used
ATLANTIC	MARCH JUNE,15-SEPTEMBER,15 NOVEMBER-DECEMBER			MID WATER TRAWL BOTTOM TRAWL

SEE THE ATTACHED PAPER III

21. Name and Address of Agent appointed to receive any legal process issued in the United States:

JA-77-0361

PAPER I

OTHER WORKING FREQUENCIES

A1 A2	410 425 432 454 468 480 500 512 KHZ
A1	1660 6280.5 2070 2091 16748- 22246 4187 6273.3 8374 12561 16728.8 22334 4182.2 6299.25 8364.4 12546.6 16798 22299 4199.5 6309 8399 12598.5 16824 22317.5 4206 6315 8412 12618 16840 22302.5 4210 6321.75 8420 12630 16858 22252.5 4214.5 6291 8429 12643.5 16776 22260 4194 8388 12582
A3	27054.5 27226.5 27274.5 27346.5 27374.5 KHZ
F3	156.05 156.10 156.15 156.20 156.25 156.35 156.40 156.45 156.50 156.30 156.55 156.60 156.65 156.70 156.80 156.90 156.95 157.00 157.05 157.15 157.15 157.20 157.25 157.30 157.35 157.40 159.23
	(EMERGENCY ONLY)
A1 A2	410 425 468 500 KHZ
A1	2091 6336.75 KHZ

JA-77-0361

PAPER II

HOLD ARRANGEMENT



JA-77-0361

THE ATTACHED PAPER

This vessel applies for fishing a portion of the allocations for the species in the ocean areas as described below;

Atlantic

Loligo	17,000 MT
Illex	4,900
Butterfish	3,300
Other finfish	7,000
All finfish plus squid	25,000

Contemplated catch of bycatch species listed below will not exceed percentage or weight stipulated in ICNAF regulations.

Red Hake
Silver Hake
Mackerel
Redfish
Pollock
Yellowtail Flounder
Other Flounders
Cod
Haddock
Herring

362

FISHING VESSEL IDENTIFICATION FORM (FOREIGN)

Permit Period Applied For: MARCH 1, 1977 TO DECEMBER 31, 1977 State: JAPAN

Application No. JA-77-0362 For Use of Issuing Office

1. Name of Vessel: SHIRANE MARU
2. Vessel No.: Hull No. HARUN 23 C (TOKM-ATEA.123) Registration No. P01-140
3. Name and Address of Owner: Name: NIPPON SUISAN KAISHA, LTD. Address: 6-2 OTEMACHI 2-CHOME, CHIYODA-KU, TOKYO, 100, JAPAN. Cable Address: NISSUI TOKYO
   Name and Address of Charterer: - - - - -
4. Homeport and State of Registry: TOKYO, JAPAN
5. Type of Vessel: STERN TRAWLER
6. Tonnage (Gross) 2,528.80 M.T. (Net) 1,344.51 M.T.
7. Length 83.92 M. 8. Breadth 13.50M. 9. Draft 5.314 M.
10. Horsepower 3,030 shp. 11. Maximum Speed 12.9 kt.
11. Propulsion: Diesel (o), Steam ( ), Diesel/Electric ( ), Other -
13. Date Built JANUARY 14, 1967
14. Number and Nationality of Personnel 51 JAPAN
    Officers 10 Crew 25 Other (Specify) 16 WORKERS
15. Communications: VHF-FM (o), AM/SSB, Voice ( ), Telegraphy ( ), Other -
    International Radio Call Sign JHYL
    Radio Frequencies Monitored 500 KHZ
    Other Working Frequencies SEE THE ATTACHED PAPER I
    Schedule WATCH TIME; 24 HOURS (ATLANTIC)

JA-77-0362

16. Navigation Equipment: Loran C (o), Loran A (o), Omega ( ), Decca ( ), Navsat ( ), Radar (o), Fathometer (o), Other -
17. Cargo Capacity (MT)

Salted Fish	-
Fresh Fish	-
Frozen Fish	900 M.T.
Fish Meal	-
Other	-

18. Cargo Space

Number	Name
Freezer	SEE THE ATTACHED PAPER II I, II, III, FROZEN FISH HOLD
Dry Hold	-
Tanks	-
Other	-

19. Processing Equipment (Indicate daily capacity,MT)

HEAD CUTTER	2SETS	15M.T./DAY X 2 (MAX)
QUICK FREEZING SET	15SETS	20M.T./DAY TO 30M.T./DAY (MAX)
PACKER	1SET	20M.T./DAY TO 30M.T./DAY (MAX)

20. Fisheries for which Permit is Requested:

Ocean Area	Period (From-To)	Species	Contemplated Catch (MT)	Gear to be Used
	SEE THE ATTACHED PAPER III			
ATLANTIC	MARCH JUNE,15-SEPTEMBER,15 NOVEMBER-DECEMBER			MID WATER TRAWL BOTTOM TRAWL

21. Name and Address of Agent appointed to receive any legal process issued in the United States:

JA-77-0362

PAPER I

OTHER WORKING FREQUENCIES

A1 A2	410 425 432 454 468 480 500 512 KHZ
A1	1660 6280.5 2070 2091 16748 22246 4187 6273.5 8374 12561 16728.8 22234 4182.2 6299.25 8364.4 12546.6 16798 22299 4199.5 6309 8399 12598.5 16824 22317.5 4206 6315 8412 12618 16840 22302.5 4210 6321.75 8420 12630 16858 22252.5 4214.5 6291 8429 12643.5 16776 22260 4194 8388 12582
A3J	27054.5 27225.5 27274.5 27346.5 27374.5 KHZ
B3	156.05 156.10 156.15 156.20 156.25 156.35 156.40 156.45 156.50 156.30 156.55 156.60 156.65 156.70 156.80 156.90 156.95 157.00 157.05 157.10 157.15 157.20 157.25 157.30 157.35 157.40 159.21
	(EMERGENCY ONLY)
A1 A2	410 425 468 500 KHZ
A1	2091 6336.75 KHZ

JA-77-0362

PAPER II

HOLD ARRANGEMENT

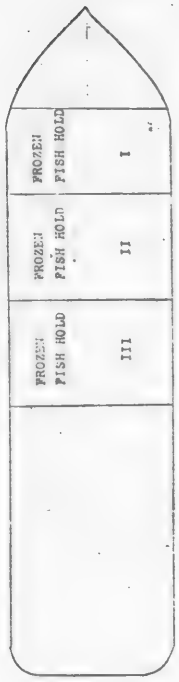

JA-77-0362

THE ATTACHED PAPER

This vessel applies for fishing a portion of the allocations for the species in the ocean areas as described below;

Atlantic

Loligo	17,000 MT
Illex	4,900
Butterfish	3,300
Other finfish	7,000
All finfish plus squid	25,000

Contemplated catch of bycatch species listed below will not exceed percentage or weight stipulated in ICNAF regulations.

Red Hake
Silver Hake
Mackerel
Redfish
Pollock
Yellowtail Flounder
Other Flounders
Cod
Haddock
Herring

FISHING VESSEL IDENTIFICATION FORM (FOREIGN) 363

JA-77-0363

Permit Period MARCH 1,1977 TO
Applied For: DECEMBER 31,1977

Application No. JA-77-0363
For Use of Issuing Office

State: JAPAN

1. Name of Vessel SUWUKA MARU
2. Vessel No.: Hull No. [illegible] 69 [illegible] Registration No. F01-166 (SUWUKA-MARU 69)
3. Name and Address of Owner / Name and Address of Charterer

Owner	Charterer
Name NIPPON SUISAN KAISHA, LTD.	HOKOKU MARINE PRODUCTS CO, LTD.
Address 6-2 OTEMACHI 2-CHOME,	9-13 TSUKIJI 7-CHOME,
CHIYODA-KU, TOKYO, 100, JAPAN.	CHUO-KU, TOKYO, 104, JAPAN .
Cable Address	
NISSUI TOKYO	HOP,CO,LTD, TOKYO

4. Homeport and State of Registry: TOKYO, JAPAN
5. Type of Vessel STERN TRAWLER
6. Tonnage (Gross) 2,549.40 M.T. (Net) 1,242.62 M.T.
7. Length 65.92 M. 8. Breadth 13.50 M. 9. Draft 5.414 M.
10. Horsepower 3,050 shp. 11. Maximum Speed 12.9 kt.
11. Propulsion: Diesel (●), Steam ( ), Diesel/Electric ( ), Other -
13. Date Built MARCH 29,1967
14. Number and Nationality of Personnel 51 JAPAN
Officers 10 Crew 25 Other (Specify) 16 WORKERS
15. Communications: VHF-FM (●), AM/SSB, Voice ( ), Telegraphy ( ), Other -
International Radio Call Sign JDCK
Radio Frequencies Monitored 500 KHZ
Other Working Frequencies SEE THE ATTACHED PAPER I
Schedule WATCH TIME ; 24 HOURS (ATLANTIC)

16. Navigation Equipment: Loran C (●), Loran A (●), Omega ( ), Decca ( ), Navsat ( ), Radar (●), Fathometer (●), Other -
17. Cargo Capacity (MT)
18. Cargo Space

			Number	Name
Salted Fish	-	Freezer	SEE THE ATTACHED PAPER II	
Fresh Fish	-	Dry Hold	I,II,III, FROZEN FISH HOLD	
Frozen Fish	900 M.T.	Tanks	-	
Fish Meal	-	Other	-	
Other	-			

19. Processing Equipment (Indicate daily capacity,MT)
HEAD CUTTER 25/TO 10M.T./DAY x 2 (MAX)
WHOLE FREEZING SET 15SETS 20M.T./DAY TO [illegible]M.T./DAY (MAX)
PACKER 15SET 20M.T./DAY TO [illegible]M.T./DAY (MAX)

20. Fisheries for which Permit is Requested:

Ocean Area	Period (From-To)	Species	Contemplated Catch (MT)	Gear to be Used
	SEE THE ATTACHED PAPER III			
ATLANTIC	MARCH JUNE,15-SEPTEMBER,15 NOVEMBER-DECEMBER			MID WATER TRAWL BOTTOM TRAWL

21. Name and Address of Agent appointed to receive any legal process issued in the United States:

JA-77-0363

PAPER I

OTHER WORKING FREQUENCIES

A1 A2	410 425 432 454 468 480 500 512 KHZ
A1	1650 6280.5 2070 2091 16748 22246 4187 6273.5 8374 12561 16798.8 22334 4192.2 6289.25 8364.4 12546.6 16798 22299 4199.5 6309 8399 12598.5 16824 22317.5 4206 6315 8412 12618 16840 22302.5 4210 6321.75 8420 12630 16858 22252.5 4214.5 6291 8429 12643.5 16776 22260 4194 8388 12582
A3J	27054.5 27226.5 27274.5 27346.5 27374.5 KHZ
B3	156.05 156.10 156.15 156.20 156.25 156.35 156.40 156.45 156.50 156.30 156.55 156.60 156.65 156.70 156.80 156.90 156.95 157.00 157.05 157.10 157.15 157.20 157.25 157.30 157.35 157.40 158.23
	(EMERGENCY ONLY)
A1 A2	410 425 468 500 KHZ
A1	2091 6336.75 KHZ

JA-77-0363

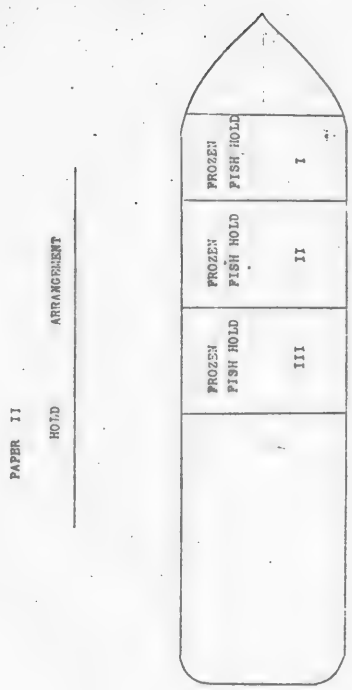

JA-77-0363

THE ATTACHED PAPER

This vessel applies for fishing a portion of the allocations for the species in the ocean areas as described below;

Atlantic

Loligo	17,000 MT
Illex	4,900
Butterfish	3,300
Other finfish	7,000
All finfish plus squid	25,000

Contemplated catch of bycatch species listed below will not exceed percentage or weight stipulated in ICNAF regulations.

Red Hake
Silver Hake
Mackerel
Redfish
Pollock
Yellowtail Flounder
Other Flounders
Cod
Haddock
Herring

FISHING VESSEL IDENTIFICATION FORM (FOREIGN)

Permit Period Applied For: MARCH 1, 1977 TO DECEMBER 31, 1977 — Application No. JA-77-0364 — For Use of Issuing Office — State: JAPAN

1. Name of Vessel OKUNI MARU
2. Vessel No.: Hull No. [illegible] 96 (TOKIEN MINAMI 86) Registration No. TT1-5
3. Name and Address of Owner — Name and Address of Charterer
   Name SANIN ENYO GYOGYO KAISHA, LTD. —
   Address CHISAKI 19 EIMACHI —
   SAKAIMINATO, TOTTORI-KEN JAPAN. —
   Cable Address — —
   — —
4. Homeport and State of Registry: SAKAI MINATO, JAPAN
5. Type of Vessel STERN TRAWLER
6. Tonnage (Gross) 1,496.96 M.T. (Net) 721.91 M.T.
7. Length 75.40 M. 8. Breadth 12.20 M. 9. Draft 5.013 M.
10. Horsepower 2,090 shp. 11. Maximum Speed 12.20 kt.
11. Propulsion: Diesel (●), Steam ( ), Diesel/Electric ( ),
    Other —
13. Date Built MARCH 18, 1967
14. Number and Nationality of Personnel 42 JAPAN
    Officers 9 Crew 33 Other (Specify) —
15. Communications: VHF-FM (●), AM/SSB, Voice ( ), Telegraphy ( ),
    Other —
    International Radio Call Sign JALY
    Radio Frequencies Monitored 500 KC
    Other Working Frequencies SEE THE ATTACHED PAPER I
    Schedule WATCH TIME : 24 HOURS (ATLANTIC)

JA-77-0364

16. Navigation Equipment: Loran C (•), Loran A (•), Omega ( ), Decca ( ), Navsat ( ), Radar (•), Fathometer (•), Other _____

17. Cargo Capacity (MT)

Salted Fish	-
Fresh Fish	-
Frozen Fish	600 M.T.
Fish Meal	-
Other	-

18. Cargo Space

Number	Name
SEE THE ATTACHED PAPER II	
Freezer	I, II, FROZEN FISH HOLD
Dry Hold	-
Tanks	-
Other	-

19. Processing Equipment (Indicate daily capacity,MT)

HEAD CUTTER	28 SETS	15M.T./DAY X1 (MAX)
QUICK FREEZING SEC	8 SETS	20M.T./DAY (MAX)
PACKER	1SET	20M.T./DAY TO 30M.T./DAY (MAX)

20. Fisheries for which Permit is Requested:

Ocean Area	Period (From-To)	Species	Contemplated Catch (MT)	Gear to be Used
SEE THE ATTACHED PAPER III				
ATLANTIC	MARCH JUNE,15-SEPTEMBER,15 NOVEMBER-DECEMBER			MID WATER TRAWL BOTTOM TRAWL

21. Name and Address of Agent appointed to receive any legal process issued in the United States:

_____

_____

_____

JA-77-0364

PAPER I

OCEAN FORKING EQUIPMENTS

A1 A2	410 425 432 454 468 480 500 512 KHZ
A1	1660 6280.5 2070 2091 16748 22246 4187 6273.5 8374 12561 16728.8 22334 4192.2 6299.25 8364.4 12546.6 16798 22299 4199.5 6309 8399 12598.5 16824 22317.5 4206 6315 8412 12618 16840 22302.5 4210 6321.75 8420 12630 16858 22252.5 4214.5 6291 8429 12643.5 16776 22260 4194 8388 12582
A3	27054.5 27226.5 27274.5 27346.5 27374.5 KHZ
P3	156.05 156.10 156.15 156.20 156.25 156.35 156.40 156.45 156.50 156.30 156.55 156.60 156.65 156.70 156.80 156.90 156.95 157.00 157.05 157.10 157.15 157.20 157.25 157.30 157.35 157.40 159.21
	(EMERGENCY ONLY)
A1 A2	410 425 468 500 KHZ
A1	2091 6336.75 KHZ

JA-77-0364



JA-77-0364

THE ATTACHED PAPER

This vessel applies for fishing a portion of the allocations for the species in the ocean areas as described below;

Atlantic

Loligo	17,000 MT
Illex	4,900
Butterfish	3,300
Other finfish	7,000
All finfish plus squid	25,000

Contemplated catch of bycatch species listed below will not exceed percentage or weight stipulated in ICNAF regulations.

Red Hake
Silver Hake
Mackerel
Redfish
Pollock
Yellowtail Flounder
Other Flounders
Cod
Haddock
Herring

FISHING VESSEL IDENTIFICATION FORM (FOREIGN) 365

JA-77-0365

Permit Period Applied For: MARCH 1, 1977 TO DECEMBER 31, 1977 State: JAPAN

Application No. JA-77-0365 For Use of Issuing Office

1. Name of Vessel KOYO MARU
2. Vessel No.: Hull No. [illegible] 62 [illegible] (TOKA-MINAMI 62) Registration No. TK1-501
3. Name and Address of Owner / Name and Address of Charterer
   Name HOKUYO SUISAN CO., LTD. / -
   Address 9-13 TSUKIJI 7-CHOME, / -
   CHUO-KU, TOKYO, 104, JAPAN / -
   Cable Address / -
   HOKUSUI TOKYO / -
4. Homeport and State of Registry: TOKYO, JAPAN
5. Type of Vessel STERN TRAWLER
6. Tonnage (Gross) 2,523.35 (Net) 1,358.98
7. Length 84.95 M. 8. Breadth 13.50M. 9. Draft 5.314 M.
10. Horsepower 2,750 shp. 11. Maximum Speed 12.50 kt.
11. Propulsion: Diesel (•), Steam ( ), Diesel/Electric ( ), Other -
13. Date Built AUGUST 31, 1964
14. Number and Nationality of Personnel 54 JAPAN
    Officers 11 Crew 27 Other (Specify) 16 WORKERS
15. Communications: VHF-FM (•), AM/SSB, Voice ( ), Telegraphy ( ), Other -
    International Radio Call Sign JLKO
    Radio Frequencies Monitored 500 KHZ
    Other Working Frequencies SEE THE ATTACHED PAPER I
    Schedule WATCH TIME ; 24 HOURS [illegible] (ATLANTIC)

JA-77-0365

16. Navigation Equipment: Loran C (•), Loran A (•), Omega ( ), Decca ( ), Navsat ( ), Radar (•), Fathometer (•), Other -
17. Cargo Capacity (MT)
    Salted Fish -
    Fresh Fish -
    Frozen Fish 900M.T.
    Fish Meal -
    Other -
18. Cargo Space
    Number / Name
    SEE THE ATTACHED PAPER II
    Freezer I,II,III, FROZEN FISH HOLD
    Dry Hold -
    Tanks -
    Other -
19. Processing Equipment (Indicate daily capacity,MT)

HEAD CUTTER	2SETS	15M.T./DAY X 2 (MAX)
QUICK FREEZING SET	15SETS	20M.T./DAY TO 30M.T./DAY (MAX)
PACKER	1SET	20M.T./DAY TO 30M.T./DAY (MAX)

20. Fisheries for which Permit is Requested:

Ocean Area	Period (From-To)	Species	Contemplated Catch (MT)	Gear to be Used
	SEE THE ATTACHED PAPER III			
ATLANTIC	MARCH JUNE,15-SEPTEMBER,15 NOVEMBER-DECEMBER			MID WATER TRAWL BOTTOM TRAWL

21. Name and Address of Agent appointed to receive any legal process issued in the United States:

JA-77-0365

PAPER I

OTHER WORKING FREQUENCIES

A1 A2	410 425 432 454 468 480 500 512 KHZ
A1	1660 6280.5 2070 2091 16748 22246 4187 6273.3 8374 12561 16728.8 22234 4189.2 6299.25 8364.4 12546.6 16798 22299 4199.5 6309 8399 12598.5 16824 22317.5 4206 6315 8412 12618 16840 22302.5 4210 6321.75 8420 12630 16858 22252.5 4214.5 6291 8429 12643.5 16776 22260 4194 8388 12582
A3J	27054.5 27226.5 27274.5 27346.5 27374.5 KHZ
F3	156.05 156.10 156.15 156.20 156.25 156.35 156.40 156.45 156.50 156.30 156.55 156.60 156.65 156.70 156.80 156.90 156.05 157.00 157.05 157.10 157.15 157.20 157.25 157.30 157.35 157.40 159.23
	(EMERGENCY ONLY)
A1 A2	410 425 468 500 KHZ
A1	2091 6336.75 KHZ

JA-77-0365

PAPER II

HOLD ARRANGEMENT

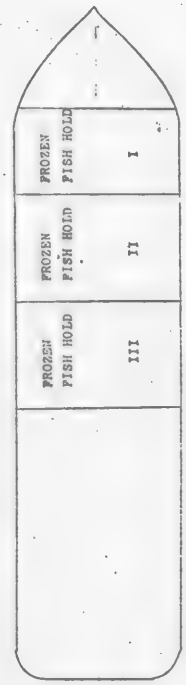

JA-77-0365

THE ATTACHED PAPER

This vessel applies for fishing a portion of the allocations for the species in the ocean areas as described below;

Atlantic

Loligo	17,000 MT
Illex	4,900
Butterfish	3,300
Other finfish	7,000
All finfish plus squid	25,000

Contemplated catch of bycatch species listed below will not exceed percentage or weight atipulated in ICNAF regulations.

Red Hake
Silver Hake
Mackerel
Redfish
Pollock
Yellowtail Flounder
Other Flounders
Cod
Haddock
Herring

Permit Period Applied For: JANUARY 1, 1977 To DECEMBER 31,1977

Application No. JA-77-0366
For Use of Issuing Office

State: JAPAN

1. Name of Vessel KIRISHIMA MARU
2. Vessel No.: Hull No. [illegible] 13 6 (TOSEN-[illegible] 15) Registration No. F01-82
3. Name and Address of Owner
   Name NIPPON SUISAN KAISHA, LTD.
   Address 6-2 OTEMACHI 2-CHOME, CHIYODA-KU, TOKYO, 100, JAPAN.
   Cable Address NISSUI TOKYO
   Name and Address of Charterer: -
4. Homeport and State of Registry: TOKYO, JAPAN
5. Type of Vessel STERN TRAWLER
6. Tonnage (Gross) 3,603.35 (Net) 1,965.93
7. Length 95.11 M. 8. Breadth 16.00 M. 9. Draft 6.015 M.
10. Horsepower 3,900 shp. 11. Maximum Speed 13.5 kt.
11. Propulsion: Diesel (●), Steam ( ), Diesel/Electric ( ),
    Other -
13. Date Built NOVEMBER 30,1964
14. Number and Nationality of Personnel 59 JAPAN
    Officers 10 Crew 27 Other (Specify) 22 WORKERS
15. Communications: VHF-FM (●), AM/SSB, Voice ( ), Telegraphy ( ),
    Other -
    International Radio Call Sign JHGM
    Radio Frequencies Monitored 500 KHZ
    Other Working Frequencies SEE THE ATTACHED PAPER I
    Schedule WATCH TIME ; 24 HOURS (ATLANTIC)

JA-77-0366

16. Navigation Equipment: Loran C (●), Loran A (●), Omega ( ),
    Decca ( ), Navsat ( ), Radar (●), Fathometer (●),
    Other -
17. Cargo Capacity (MT)
    Salted Fish -
    Fresh Fish -
    Frozen Fish 1,200 M.T.
    Fish Meal 100 M.T.
    Other -
18. Cargo Space
    Number Name
    SEE THE ATTACHED PAPER I
    Freezer I, II, III, FROZEN FISH HOLD
    Dry Hold IV, FISH MEAL HOLD
    Tanks V, FISH OIL TANK
    Other -
19. Processing Equipment (Indicate daily capacity, MT)

HEAD CUTTER	2SETS	15 M.T./DAY	X2 (MAX)
QUICK FREEZING SET	16SETS	35M.T./DAY	(MAX)
PACKER	1SET	35M.T./DAY	(MAX)
FISH MEAL PLANTS	1SET	5M.T./DAY	(MAX)
FILLET MACHINE	2SETS	10M.T./DAY	(MAX)

20. Fisheries for which Permit is Requested:

Ocean Area	Period (From-To)	Species	Contemplated Catch (MT)	Gear to be Used
SEE THE ATTACHED PAPER III				
ATLANTIC	MARCH JUNE,15-SEPTEMBER,15 NOVEMBER-DECEMBER			MID WATER TRAWL BOTTOM TRAWL

21. Name and Address of Agent appointed to receive any legal process issued in the United States:

JA-77-0366

PAPER I

OTHER WORKING FREQUENCIES

A1 A2	410 425 432 454 468 480 500 512 KHZ
A1	1660 6280.5 2070 2091 16748 22246 4187 6273.5 8374 12561 16728.8 22234 4182.2 6289.25 8364.4 12546.6 16798 22299 4189.5 6309 8399 12598.5 16824 22317.5 4206 6315 8412 12618 16840 22302.5 4210 6321.75 8420 12630 16858 22252.5 4214.5 6291 8429 12643.5 16776 22260 4194 8388 12582
A3	27054.5 27225.5 27274.5 27346.5 27374.5 KHZ
B1	156.05 156.10 156.15 156.20 156.25 156.35 156.40 156.45 156.50 156.30 156.55 156.60 156.65 156.70 156.80 156.90 156.95 157.00 157.05 157.10 157.15 157.20 157.25 157.30 157.35 157.40 159.21
	(EMERGENCY ONLY)
A1 A2	410 425 468 500 KHZ
A1	2091 6336.75 KHZ

JA-77-0366

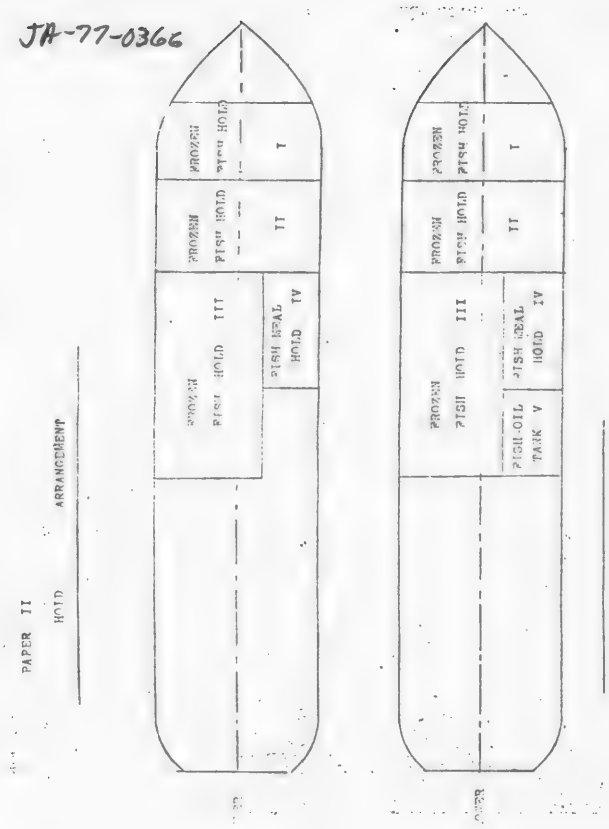

THE ATTACHED PAPER

JA-77-0366

This vessel applies for fishing a portion of the allocations for the species in the ocean areas as described below;

Atlantic

Loligo	17,000 MT
Illex	4,900
Butterfish	3,300
Other finfish	7,000
All finfish plus squid	25,000

Contemplated catch of bycatch species listed below will not exceed percentage or weight stipulated in ICNAF regulations.

Red Hake
Silver Hake
Mackerel
Redfish
Pollock
Yellowtail Flounder
Other Flounders
Cod
Haddock
Herring

FISHING VESSEL IDENTIFICATION FORM (FOREIGN)

367

JA-77-0367

Permit Period Applied For: MARCH 1, 1977 TO DECEMBER 31, 1977

Application No. JA-77-0364 For Use of Issuing Office

State: JAPAN

1. Name of Vessel EHIKO MARU
2. Vessel Non Hull No. 16 Registration No. FO1-61 (TOKYO-KIKAI 16)
3. Name and Address of Owner / Name and Address of Charterer

Name NIPPON SUISAN KAISHA, LTD. / -

Address 6-2 OTEMACHI 2-CHOME, / -

CHIYODA-KU, TOKYO, 100, JAPAN. / -

Cable Address / -

NISSUI TOKYO / -

4. Homeport and State of Registry: TOKYO, JAPAN
5. Type of Vessel STERN TRAWLER
6. Tonnage (Gross) 2,524.85 M.T. (Net) 1,374.42 M.T.
7. Length 84.95 M. 8. Breadth 13.50 M. 9. Draft 9.324 M.
10. Horsepower 2,400 shp. 11. Maximum Speed 12.5 kt.
11. Propulsion: Diesel (*), Steam ( ), Diesel/Electric ( ), Other -
13. Date Built MARCH 30, 1962
14. Number and Nationality of Personnel 51 JAPAN

Officers 9 Crew 26 Other (Specify) 16 WORKERS

15. Communications: VHF-FM (*), AM/SSB, Voice ( ), Telegraphy ( ), Other -

International Radio Call Sign JD23

Radio Frequencies Monitored 500 KHZ

Other Working Frequencies SEE THE ATTACHED PAPER I

Schedule WATCH KEEP ; 24 HOURS (ATLANTIC)

16. Navigation Equipment: Loran C (*), Loran A (*), Omega ( ), Decca ( ), Navsat ( ), Radar (*), Fathometer (*), Other -
17. Cargo Capacity (MT)

Salted Fish	-
Fresh Fish	-
Frozen Fish	600 M.T.
Fish Meal	-
Other	-

18. Cargo Space

	Number / Name
Freezer	SEE THE ATTACHED PAPER II I,II,III, FROZEN FISH HOLD
Dry Hold	-
Tanks	-
Other	-

19. Processing Equipment (Indicate daily capacity,MT)

MAIN CUTTER	2SETS	15M.T./DAY x 2 (MAX)
QUICK FREEZING SET	15SETS	20M.T./DAY TO 30M.T./DAY (MAX)
PACKER	1SET	20M.T./DAY TO 30M.T./DAY (MAX)

20. Fisheries for which Permit is Requested:

Ocean Area	Period (From-To)	Species	Contemplated Catch (MT)	Gear to be Used
	SEE THE ATTACHED PAPER III			
ATLANTIC	MARCH JUNE,15-SEPTEMBER,15 NOVEMBER-DECEMBER			MID WATER TRAWL BOTTOM TRAWL

21. Name and Address of Agent appointed to receive any legal process issued in the United States:

JA-77-0367

PAPER I

OTHER WORKING FREQUENCIES

A1 A2	410 425 432 454 468 480 500 512 KHZ
A1	1660 6280.5 2070 2091 16748 22246 4187 6273.5 8374 12561 16728.8 22234 4182.5 6299.25 8364.4 12546.6 16798 22299 4199.5 6309 8399 12598.5 16824 22317.5 4206 6315 8412 12618 16840 22302.5 4210 6321.75 8420 12630 16858 22252.5 4214.5 6291 8429 12643.5 16776 22260 4194 8388 12582
A3J	27054.5 27226.5 27274.5 27346.5 27374.5 KHZ
B2	156.05 156.10 156.15 156.20 156.25 156.35 156.40 156.45 156.50 156.30 156.55 156.60 156.65 156.70 156.80 156.90 156.95 157.00 157.05 157.10 157.15 157.20 157.25 157.30 157.35 157.40 157.50
	(EMERGENCY ONLY)
A1 A2	410 425 468 500 KHZ
A1	2091 6336.75 KHZ



JA-77-0367

THE ATTACHED PAPER

This vessel applies for fishing a portion of the allocations for the species in the ocean areas as described below;

Atlantic

Loligo	17,000 MT
Illex	4,900
Butterfish	3,300
Other finfish	7,000
All finfish plus squid	25,000

Contemplated catch of bycatch species listed below will not exceed percentage or weight stipulated in ICNAF regulations.

Red Hake
Silver Hake
Mackerel
Redfish
Pollock
Yellowtail Flounder
Other Flounders
Cod
Haddock
Herring

JA-77-0367

FISHING VESSEL IDENTIFICATION FORM (FOREIGN)

Permit Period MARCH 1, 1977. TO DECEMBER 31, 1977. Applied For:

Application No. JA-77-0368 For Use of Issuing Office

State: JAPAN.

1. Name of Vessel MIKAMI MARU.
2. Vessel No.: Hull No. 63 (TOEN-MINAKI 63) Registration No. TKI-488.
3. Name and Address of Owner Name and Address of Charterer
   Name HOKO FISHING CO.,LTD.
   Address NO.2-4, 1-CHOME, TSUKIJI, CHUO-KU, TOKYO, JAPAN.
   Cable Address HKSUISAN, TOKYO.
4. Homeport and State of Registry: TOKYO, JAPAN.
5. Type of Vessel STERN TRAWLER.
6. Tonnage (Gross) 2538.02 M.T. (Net) 1384.53 M.T.
7. Length 84.90 M. 8. Breadth 13.50 M. 9. Draft 8.69 M.
10. Horsepower 2800 shp. 11. Maximum Speed 15.078 kt.
11. Propulsion: Diesel (x), Steam ( ), Diesel/Electric ( ), Other
13. Date Built APRIL 30, 1964.
14. Number and Nationality of Personnel 51, JAPAN.
    Officers 9 Crew 41. Other (Specify) 1 SUPERINTENDENT.
15. Communications: VHF-FM ( ), AM/SSB, Voice ( ), Telegraphy (x), Other
    International Radio Call Sign JRCV.
    Radio Frequencies Monitored 500 K.H.Z.
    Other Working Frequencies SEE THE ATTACHED PAPER I.
    Schedule WATCH TIME : ATLANTIC, 18:30-02:30 (G.M.T.)

JA-77-0368

16. Navigation Equipment: Loran C (*), Loran A (*), Omega ( ), Decca ( ), Navsat ( ), Radar (*), Fathometer (*), Other ____

17. Cargo Capacity (MT)

Salted Fish	____
Fresh Fish	____
Frozen Fish	2352M.T.
Fish Meal	____
Other	____

18. Cargo Space

	Number	Name
Freezer	SEE THE ATTACHED PAPER I. II. III.	FROZEN FISH HOLD.
Dry Hold	____	____
Tanks	____	____
Other	____	____

19. Processing Equipment (Indicate daily capacity, MT)

FLASH FREEZERS, 14 SETS. 2.5 M.T. / DAY x 14 (MAX)

HEAD AND GUT, 1 SET. 10.0 M.T. / DAY (MAX)

PACKER, 1 SET.

20. Fisheries for which Permit is Requested:

Ocean Area	Period (From-To)	Species	Contemplated Catch (MT)	Gear to be Used
ATLANTIC.	MAR.TO DEC.	SEE THE ATTACHED PAPER II.		MIDWATER TRAWL. BOTTOM WATER TRAWL.

21. Name and Address of Agent appointed to receive any legal process issued in the United States:

PAPER I

Other Working Frequencies,	4187.5.	6296.25.	8395.	12589.5.
	16790.	22295.	(K.H.Z.)	
	4209.5.	6314.25.	8419.	12628.5.
	16838.	22255.	(K.H.Z.)	
	410.	425.	432.	454.
	468.	480.	512.	(K.H.Z.)

JA-77-0368

P _ II

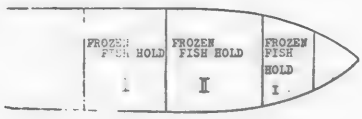

JA-77-0368

THE ATTACHED PAPER III

This vessel applies for fishing a portion of the allocations for the species in the ocean areas as described below;

Atlantic

Loligo	17,000 MT
Illex	4,900
Butterfish	3,300
Other finfish	7,000
All finfish plus squid	25,000

Contemplated catch of bycatch species listed below will not exceed percentage or weight stipulated in ICNAF regulations.

Red Hake
Silver Hake
Mackerel
Redfish
Pollock
Yellowtail Flounder
Other Flounders
Cod
Haddock
Herring

FISHING VESSEL IDENTIFICATION FORM (FOREIGN) 369

JA-77-0369

Permit Period MARCH 1, 1977. TO DECEMBER 31, 1977. Application No. JA-77-0369 For Use of Issuing Office

State: JAPAN.

1. Name of Vessel NIHONKAI MARU.
2. Vessel No.: Hull No. (TOKA-KINAKI 66) 685 Registration No. TKI-565.
3. Name and Address of Owner — Name and Address of Charterer
   Name NIHON-KAI OCEAN FISHERIES CO.,LTD. — HOKO FISHERIES CO.,LTD.
   Address NO.3-4, 1-CHOME, TSUKIJI, CHUO-KU, TOKYO, JAPAN. — NO.2-4, 1-CHOME, TSUKIJI, CHUO-KU, TOKYO, JAPAN.
   Cable Address — HOKUSAN, TOKYO.
4. Homeport and State of Registry: TOKYO, JAPAN.
5. Type of Vessel OTTER TRAWLER.
6. Tonnage (Gross) 999.51 M.T. (Net) 458.85 M.T.
7. Length 67.50 M. 8. Breadth 11.00M. 9. Draft 4.165 M.
10. Horsepower 2200 shp. 11. Maximum Speed 14.66 kt.
11. Propulsion: Diesel (*), Steam ( ), Diesel/Electric ( ), Other —
13. Date Built APRIL 23, 1966.
14. Number and Nationality of Personnel 44, JAPAN.
    Officers 9, Crew 35, Other (Specify) —
15. Communications: VHF-FM ( ), AM/SSB, Voice ( ), Telegraphy (*), Other —
    International Radio Call Sign JPKP.
    Radio Frequencies Monitored 500 K.H.Z.
    Other Working Frequencies SEE THE ATTACHED PAPER I.
    Schedule WATCH TIME ; ATLANTIC, 10:30-02:30 (G.M.T.)

JA-77-0369

16. Navigation Equipment: Loran C (*), Loran A (*), Omega ( ), Decca ( ), Navsat ( ), Radar (*), Fathometer (*), Other —
17. Cargo Capacity (MT)
    Salted Fish —
    Fresh Fish —
    Frozen Fish 996 M.T.
    Fish Meal —
    Other —
18. Cargo Space

Number	Name
SEE THE ATTACHED PAPER II	
Freezer I. II.	FROZEN FISH HOLD.
Dry Hold	—
Tanks	—
Other	—

19. Processing Equipment (Indicate daily capacity,MT)
    FLASH FREEZERS, 10 SETS. 1.0 M.T. / DAY x 10 (MAX)
    HEAD AND GUT, 1 SET. 8.0 M.T. / DAY (MAX)
    PACKER, 1 SET.
20. Fisheries for which Permit is Requested:

Ocean Area	Period (From-To)	Species	Contemplated Catch (MT)	Gear to be Used
ATLANTIC.	MAR.TO DEC. SEE THE ATTACHED PAPER I			MIDWATER TRAWL. BOTTOM WATER TRAWL.

21. Name and Address of Agent appointed to receive any legal process issued in the United States:

JA-77-0369

PAPER I

Other Working Frequencies, 4197.5. 6296.25. 8395. 1259.5.
16790. 22295. (K.H.Z.)
4209.5. 6314.25. 8419. 12628.5.
16838. 22255. (K.H.Z.)
410. 425. 432. 454.
468. 480. 512. 2075.
2091. (K.H.Z.)

JA-77-0369

PAPER II



JA-77-0369

THE ATTACHED PAPER III

This vessel applies for fishing a portion of the allocations for the species in the ocean areas as described below;

Atlantic

Loligo	17,000 MT
Illex	4,900
Butterfish	3,300
Other finfish	7,000
All finfish plus squid	25,000

Contemplated catch of bycatch species listed below will not exceed percentage or weight stipulated in ICNAF regulations.

Red Hake
Silver Hake
Mackerel
Redfish
Pollock
Yellowtail Flounder
Other Flounders
Cod
Haddock
Herring

FISHING VESSEL IDENTIFICATION FORM (FOREIGN) 370

JA-77-0370

Permit Period MARCH 1, 1977. TO DECEMBER 31, 1977. Application No. Applied For: For Use of Issuing Office

State: JAPAN.

1. Name of Vessel NIPPO MARU.
2. Vessel No.: Hull No. 66 (TOEN-MINAMI 66) Registration No. TKO-638.
3. Name and Address of Owner / Name and Address of Charterer
   Name NIPPO FISHING CO.,LTD. / HOKO FISHING CO.,LTD.
   Address NO,3-4, 1-CHOME, TSUKIJI, CHUO-KU, TOKYO, JAPAN. / NO,2-4, 1-CHOME, TSUKIJI, CHUO-KU, TOKYO, JAPAN.
   Cable Address — / HKSUISAN, TOKYO.
4. Homeport and State of Registry: TOKYO, JAPAN.
5. Type of Vessel STERN TRAWLER.
6. Tonnage (Gross) 999.91M.T.(Net) 419.98M.T.
7. Length 68.05 M. 8. Breadth 11.00M. 9. Draft 4.262 M.
10. Horsepower 2200 shp. 11. Maximum Speed 13.629 kt.
11. Propulsion: Diesel (*), Steam ( ), Diesel/Electric ( ),
    Other —
13. Date Built AUGUST 10, 1967.
14. Number and Nationality of Personnel 44, JAPAN.
    Officers 9. Crew 35. Other (Specify) —
15. Communications: VHF-FM ( ), AM/SSB, Voice ( ), Telegraphy (*)
    Other —
    International Radio Call Sign JRYJ.
    Radio Frequencies Monitored 500 K.H.Z.
    Other Working Frequencies SEE THE ATTACHED PAPER I.
    Schedule WATCH TIME ; ATLANTIC, 10:30-02:30 (G.M.T.)

JA-77-0370

16. Navigation Equipment: Loran C (*), Loran A (*), Omega ( ), Decca ( ), Navsat ( ), Radar (*), Fathometer (*),
    Other —
17. Cargo Capacity (MT)

Salted Fish	—
Fresh Fish	—
Frozen Fish	996 M.T.
Fish Meal	—
Other	—

18. Cargo Space

	Number	Name
	SEE THE ATTACHED PAPER I.	
Freezer	I. II.	FROZEN FISH HOLD
Dry Hold	—	—
Tanks	—	—
Other	—	—

19. Processing Equipment (Indicate daily capacity,MT)
    FLASH FREEZERS, 10 SETS. 3.0 M.T. / DAY x 10 (MAX)
    HEAD AND GUT, 1 SET. 8.0 M.T. / DAY (MAX)
    PACKER, 1 SET.
20. Fisheries for which Permit is Requested:

Ocean Area	Period (From-To)	Species	Contemplated Catch (MT)	Gear to be Used
ATLANTIC.	MAR.TO DEC.	SEE THE ATTACHED PAPER II		MIDWATER TRAWL. BOTTOM WATER TRAWL.

21. Name and Address of Agent appointed to receive any legal process issued in the United States:

JA-77-0370

PAPER I

Other Working Frequencies, 5197.5. 6296.25. 8394. 12591.
16788. 22295. (K.H.Z.)
4209.5. 6314.25. 8419. 12628.5.
16838. 22255. (K.H.Z.)
410. 425. 432. 454.
468. 480. 512. (K.H.Z.)

JA-77-0370

PAPER II

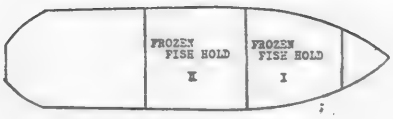

JA-77-0370

THE ATTACHED PAPER III

This vessel applies for fishing a portion of the allocations for the species in the ocean areas as described below:

Atlantic

Loligo	17,000 MT
Illex	4,900
Butterfish	3,300
Other finfish	7,000
All finfish plus squid	25,000

Contemplated catch of bycatch species listed below will not exceed percentage or weight stipulated in ICNAF regulations.

Red Hake
Silver Hake
Mackerel
Redfish
Pollock
Yellowtail Flounder
Other Flounders
Cod
Haddock
Herring

371

FISHING VESSEL IDENTIFICATION FORM (FOREIGN)

Permit Period MARCH 1,1977 TO ... Application No. JA-77-0371
Applied For: DECEMBER 31,1977 For Use of Issuing Office

State: JAPAN

1. Name of Vessel AKEBONO MARU NO. 50
2. Vessel No.: Hull No. [illegible] 51号 (TOKAMINAMI 51) Registration No. TKI - 368
3. Name and Address of Owner Name and Address of Charterer

Name NICHIRO GYOGYO, KABUSHIKI KAISHA

Address 12-1,YURAKUCHO 1 CHOME,
CHIYODA-KU,TOKYO,100 JAPAN

Cable Address
NICHIROGYO TOKYO

4. Homeport and State of Registry: TOKYO JAPAN
5. Type of Vessel STERN TRAWLER
6. Tonnage (Gross) 1,408.95 M.T. (Net) 792.11 M.T.
7. Length 72.80 M. 8. Breadth 12.00 M. 9. Draft 5.70 M.
10. Horsepower 2,000 shp. 11. Maximum Speed 10.0 kt.
11. Propulsion: Diesel (※), Steam ( ), Diesel/Electric ( ),
Other
13. Date Built DECEMBER 1960
14. Number and Nationality of Personnel 45 JAPAN
Officers 9 Crew 35 Other (Specify) 1 SUPER INTENDENT
15. Communications: VHF-FM (※), AM/SSB, Voice (※), Telegraphy (※),
Other
International Radio Call Sign J H B J
Radio Frequencies Monitored 500 KHZ
Other Working Frequencies SEE THE ATTACHED PAPER NO. 2
Schedule WATCH TIME : ATLANTIC 12:00 TO 15:00, 17:00 TO 21:00, 22:00 TO 24:00 (G.M

16. Navigation Equipment: Loran C ( ), Loran A (※), Omega ( ), JA-77-0371
Decca ( ), Navsat ( ), Radar (※), Fathometer ( ),
Other

17. Cargo Capacity (MT)

Salted Fish		Freezer	I II III
Fresh Fish		Dry Hold	
Frozen Fish	500 M.T.	Tanks	
Fish Meal		Other	
Other			

18. Cargo Space

Number	Name
SEE THE ATTACHED PAPER NO.2	
I II III	FROZENFISH HOLD.

19. Processing Equipment (Indicate daily capacity,MT)

FLASH FREEZERS	10 SETS	TO 2 MT/DAY (MAX)
HEAD AND GUT	1 SET	TO 30 MT/DAY (MAX)

20. Fisheries for which Permit is Requested:

Ocean Area	Period (From-To)	Species	Contemplated Catch (MT)	Gear to be Used
ATLANTIC				BOTTOM TRAWL
5 + 6	MAR. TO DEC.	SEE THE ATTACHED PAPER NO. 1		MID WATER TRAWL

21. Name and Address of Agent appointed to receive any legal process issued in the United States:

JA-77-0371

ATTACHED PAPER NO.1

ITEM	TYPE	WORKING
TRANSMITTER NO.1	NSC-144 200W	A1 A2 410 425 432 454 468 500
		A1 2075 2091
		A1 4179 4181.8 4192.5 4213.5~22MHZ
TRANSMITTER NO.2	NSD-164A 1000W	A1 4179 4181.8 4185.8 4192.5 4213.5 4201 4208.5
		4198.5 4104~22MHZ
TRANSMITTER NO.3	JAA-288 25W	A3J 27070.5 27086.5 27394.5 27190.5
TRANSMITTER NO.4	JHV-102 20W	F5 1.2.3. ..... 25.26.27.28GH AND 153.57
AUXILARY TRANSMITTER	NSD-165 110W	A1A2 410 425 432 468 500
		A1 2075 2091 2106.5
		A1 8363.6 8358 8358 8427
RECEIVER	NRD 130A	A3 2182
	NRD 240	500~30,500 KHZ
	NRD 143	"
		"

JA-77-0371

ATTACHED PAPER NO2

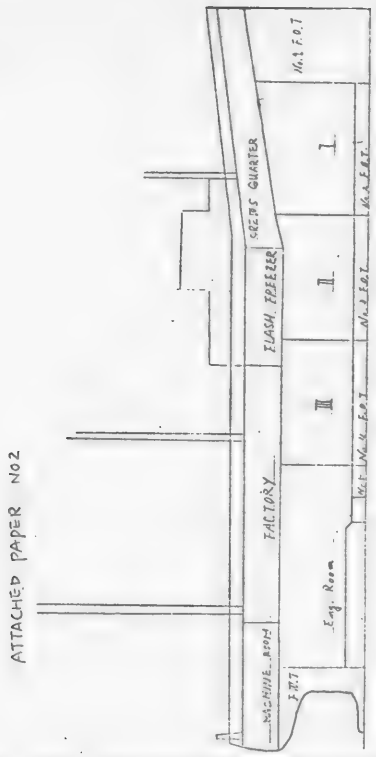

JA-77-0371

THE ATTACHED PAPER 3

This vessel applies for fishing a portion of the allocations for the species in the ocean areas as described below;

Atlantic

Loligo	17,000 MT
Illex	4,900
Butterfish	3,300
Other finfish	7,000
All finfish plus squid	25,000

Contemplated catch of bycatch species listed below will not exceed percentage or weight stipulated in ICNAF regulations.

Red Hake
Silver Hake
Mackerel
Redfish
Pollock
Yellowtail Flounder
Other Flounders
Cod
Haddock
Herring

372

FISHING VESSEL IDENTIFICATION FORM (FOREIGN)

Permit Period Applied For: MARCH 1, 1977 TO DECEMBER 31, 1977

Application No. JA-77-0372
For Use of Issuing Office

State: JAPAN

1. Name of Vessel: DAIGORU MARU NO.3
2. Vessel No.: Hull No. [illegible] 39 (TOYO [illegible] 39) Registration No. YG1-200
3. Name and Address of Owner
   Name: TAIYO FISHERY CO., LTD.
   Address: 1-5-1, MARUNOUCHI
   CHIYODA-KU, TOKYO, 100, JAPN
   Cable Address: OCEANFISH TOKYO
   Name and Address of Charterer: -------
4. Homeport and State of Registry: SHIMONOSEKI, JAPAN
5. Type of Vessel: STERN TRAWLER
6. Tonnage (Gross) 1858.52 M.T. (Net) 949.77 M.T.
7. Length 80.46 M. 8. Breadth 12.80 M. 9. Draft 5.70 M.
10. Horsepower 3150 shp. 11. Maximum Speed 12.70 kt.
11. Propulsion: Diesel (•), Steam ( ), Diesel/Electric ( ),
    Other -------
13. Date Built 12. NOV. 1965
14. Number and Nationality of Personnel 43 JAPAN
    Officers 9 Crew 34 Other (Specify) -------
15. Communications: VHF-FM (•), AM/SSB, Voice (•), Telegraphy (•),
    Other -------
    International Radio Call Sign JHGJ
    Radio Frequencies Monitored A1,A2 500KHZ
    Other Working Frequencies A1,A2 425 468KHZ
    Schedule WATCH TIME;ATLANTIC:1300-1600,1800-2100,2300-0100 GMT

JA-77-0372

16. Navigation Equipment: Loran C (•), Loran A (•), Omega ( ), Decca (•), Navsat ( ), Radar (•), Fathometer (•), Other -------

17. Cargo Capacity (MT)

Salted Fish	-------
Fresh Fish	-------
Frozen Fish	860 M.T.
Fish Meal	-------
Other	-------

18. Cargo Space

Number	Name
Freezer	SEE THE ATTACHED PAPER - I
Dry Hold	NO.I, NO.II; FROZEN FISH HOLD
Tanks	-------
Other	-------

19. Processing Equipment (Indicate daily capacity, MT)

FLAT FREEZERS 15 TONS 25MT PER DAY(MAX.)

HEAD AND GUT 2 TONS 10MT PER DAY(MAX.)

----

20. Fisheries for which Permit is Requested:

Ocean Area	Period (From-To)	Species	Contemplated Catch (MT)	Gear to be Used
ATLANTIC	MARCH TO DECEMBER	SEE THE ATTACHED PAPER-II.		MIDWATER TRAWL BOTTOM WATER TRAWL

21. Name and Address of Agent appointed to receive any legal process issued in the United States:

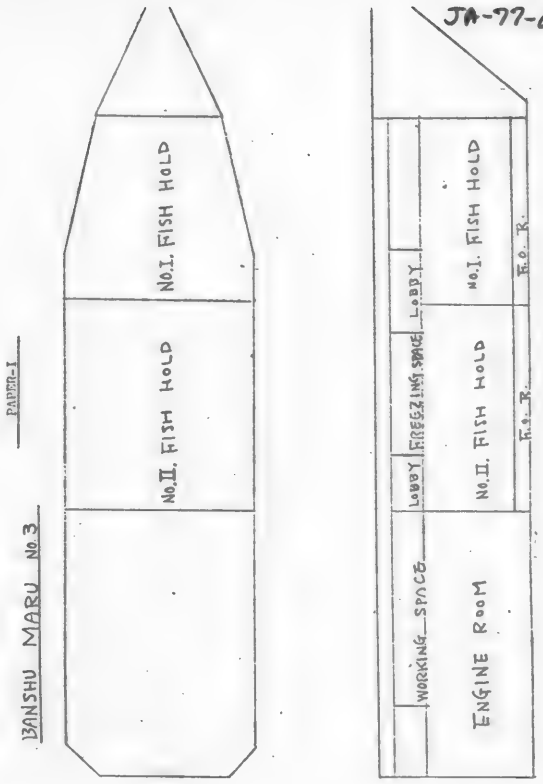

JA-77-0372

THE ATTACHED PAPER II

This vessel applies for fishing a portion of the allocations for the species in the ocean areas as described below;

Atlantic

Loligo	17,000 MT
Illex	4,900
Butterfish	3,300
Other finfish	7,000
All finfish plus squid	25,000

Contemplated catch of bycatch species listed below will not exceed percentage or weight stipulated in ICNAF regulations.

Red Hake
Silver Hake
Mackerel
Redfish
Pollock
Yellowtail Flounder
Other Flounders
Cod
Haddock
Herring

37.3

FISHING VESSEL IDENTIFICATION FORM (FOREIGN)

Permit Period Applied For: MARCH 1, 1977 TO DECEMBER 31, 1977 Application No. JA-77-0373 For Use of Issuing Office

State: JAPAN

1. Name of Vessel BANSHU MARU NO.6
2. Vessel No.: Hull No. [illegible] (TOEN-SHINNE 32) Registration No. YG1-145
3. Name and Address of Owner / Name and Address of Charterer
   Name TAIYO FISHERY CO., LTD. / -------
   Address 1-5-1, MARUNOUCHI / -------
   CHIYODA-KU, TOKYO, 100, JAPAN / -------
   Cable Address / -------
   OCEANFISH TOKYO / -------
4. Homeport and State of Registry: SHIMONOSEKI, JAPAN
5. Type of Vessel STERN TRAWLER
6. Tonnage (Gross) 2155.74 M.T. (Net) 1166.76 M.T.
7. Length 79.90 M. 8. Breadth 12.80 M. 9. Draft 5.81 M.
10. Horsepower 2,700 shp. 11. Maximum Speed 12.50 kt.
11. Propulsion: Diesel (•), Steam ( ), Diesel/Electric ( ), Other -------
13. Date Built 2.DEC.1963
14. Number and Nationality of Personnel 43 JAPAN
    Officers 9 Crew 34 Other (Specify) -------
15. Communications: VHF-FM (•), AM/SSB, Voice (•), Telegraphy (•), Other -------
    International Radio Call Sign JHVS
    Radio Frequencies Monitored A1,A2 500KHZ
    Other Working Frequencies A1,A2 425.468KHZ
    Schedule WATCH TIME:ATLANTIC:1500-1600,1900-2100,2300-0100 GMT

JA-77-0373

16. Navigation Equipment: Loran C (•), Loran A (•), Omega ( ), Decca (•), Navsat ( ), Radar (•), Fathometer (•).

Other --------

17. Cargo Capacity (MT)

Salted Fish --------
Fresh Fish --------
Frozen Fish 860 M.T.
Fish Meal --------
Other --------

18. Cargo Space

Number	Name
Freezer NO.I, NO.II;	SEE THE ATTACHED PAPER -I. FROZEN FISH HOLD
Dry Hold	--------
Tanks	--------
Other	--------

19. Processing Equipment (Indicate daily capacity,MT)

FLESH PROCESSING 12 MTS 25MT PER DAY (MAX.)
HEAD AND GUT 1 SINGS 10MT PER DAY (MAX.)

----

20. Fisheries for which Permit is Requested:

Ocean Area	Period (From-To)	Species	Contemplated Catch (MT)	Gear to be Used
ATLANTIC	MARCH TO DECEMBER	SEE THE ATTACHED PAPER-II.		MIDWATER TRAWL BOTTOM WATER TRAWL

21. Name and Address of Agent appointed to receive any legal process issued in the United States:

JA-77-0373

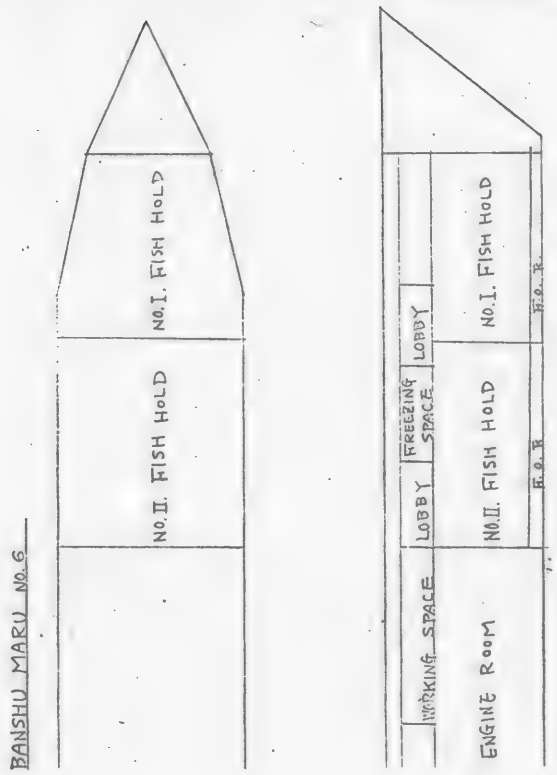

JA-77-0373

THE ATTACHED PAPER II.

This vessel applies for fishing a portion of the allocations for the species in the ocean areas as described below;

Atlantic

Illigo	17,000 MT
Illex	4,900
Butterfish	3,300
Other finfish	7,000
All finfish plus squid	25,000

Contemplated catch of bycatch species listed below will not exceed percentage or weight stipulated in ICNAF regulations.

Red Hake
Silver Hake
Mackerel
Redfish
Pollock
Yellowtail Flounder
Other Flounders
Cod
Haddock
Herring

374

FISHING VESSEL IDENTIFICATION FORM (FOREIGN)

Permit Period Applied For: MARCH 1, 1977 TO DECEMBER 31, 1977

Application No. JA-77-0374
For Use of Issuing Office

State: JAPAN

1. Name of Vessel BANSHU MARU NO.7
2. Vessel No.: Hull No. [illegible] 40 [illegible] Registration No. YG1-368 (TOKUSHIMA-KEN NO 40)
3. Name and Address of Owner / Name and Address of Charterer

Name TAIYO FISHERY CO., LTD. / --------
Address 1-5-1, MARUNOUCHI / --------
CHIYODA-KU, TOKYO, 100, JAPAN / --------
Cable Address / --------
SOHMUSICH TOKYO / --------

4. Homeport and State of Registry: SHIMONOSEKI, JAPAN
5. Type of Vessel [illegible]
6. Tonnage (Gross) 3202.00 M.T. (Net) 1120.54 M.T.
7. Length 80.46 M. 8. Breadth 12.20 M. 9. Draft 5.70 M.
10. Horsepower 3,500 shp. 11. Maximum Speed 12.70 kt.
11. Propulsion: Diesel (•), Steam ( ), Diesel/Electric ( ),

Other --------

13. Date Built 16.MAY.1966
14. Number and Nationality of Personnel 44 JAPAN

Officers 9 Crew 34 Other (Specify) 1 SUPER-INTENDENT

15. Communications: VHF-FM (•), AM/SSB, Voice (•), Telegraphy (•),

Other --------

International Radio Call Sign JIMW
Radio Frequencies Monitored 2182 KHZ
Other Working Frequencies [illegible] KHZ
Schedule MORNING WATCH:0700-1600,1800-2100,2300-0100 GMT

JA-77-0373

16. Navigation Equipment: Loran C (•), Loran A (•), Omega ( ), Decca ( ), Navsat ( ), Radar (•), Fathometer (•).

Other _____

17. Cargo Capacity (MT)

Salted Fish _____

Fresh Fish _____

Frozen Fish 860 M.T.

Fish Meal _____

Other _____

18. Cargo Space

Number	Name
SEE THE ATTACHED PAPER-I.	
Freezer	NO.I, NO.II, FROZEN FISH HOLD
Dry Hold	-------
Tanks	-------
Other	-------

19. Processing Equipment (Indicate daily capacity, MT)

FISH FILLETERS 15 TONS 25MT PER DAY(MAX.)

HEAD AND GUT 2 TONS 10MT PER DAY(MAX.)

---

20. Fisheries for which Permit is Requested:

Ocean Area	Period (From-To)	Species	Contemplated Catch (MT)	Gear to be Used
ATLANTIC	MARCH TO DECEMBER	SEE THE ATTACHED PAPER-II.		MIDWATER TRAWL BOTTOM WATER TRAWL

21. Name and Address of Agent appointed to receive any legal process issued in the United States:

_____

_____

_____

JA-77-0374

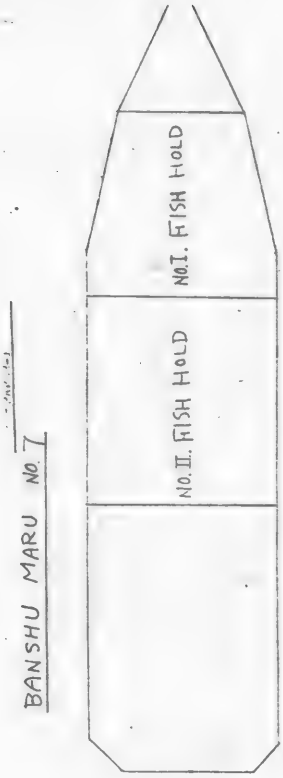

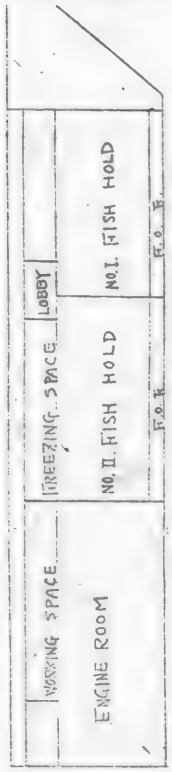

JA-77-0374

THE ATTACHED PAPER II

This vessel applies for fishing a portion of the allocations for the species in the ocean areas as described below;

Atlantic

Loligo	17,000 MT
Illex	4,900
Butterfish	3,300
Other finfish	7,000
All finfish plus squid	25,000

Contemplated catch of bycatch species listed below will not exceed percentage or weight stipulated in ICNAF regulations.

Red Hake
Silver Hake
Mackerel
Redfish
Pollock
Yellowtail Flounder
Other Flounders
Cod
Haddock
Herring

FISHING VESSEL IDENTIFICATION FORM (FOREIGN)

JA-77-0375

Permit Period MARCH 1, 1977 TO
Applied For: DECEMBER 31, 1977

Application No. _____
For Use of Issuing Office

State: JAPAN

1. Name of Vessel [illegible] NO. 15
2. Vessel No.: Hull No. [illegible] 57 [illegible] Registration No. [illegible]-403
(NOMINAL 57)
3. Name and Address of Owner — Name and Address of Charterer
Name [illegible] CO., LTD.
Address [illegible], 2-4-2
[illegible], [illegible], TOKYO, JAPAN
Cable Address
[illegible] TOKYO
4. Homeport and State of Registry: TOKYO, JAPAN
5. Type of Vessel [illegible]
6. Tonnage (Gross) 1400.60 M.T. (Net) 786.59 M.T.
7. Length 77.82 M. 8. Breadth 11.20 M. 9. Draft 5.519 M.
10. Horsepower 2000 shp. 11. Maximum Speed 12.5 kt.
11. Propulsion: Diesel (•), Steam ( ), Diesel/Electric ( ),
Other _____
13. Date Built MAY 4, 1964
14. Number and Nationality of Personnel 42, JAPAN
Officers 10 Crew 32 Other (Specify) SUPERVISOR
15. Communications: VHF-FM (•), AM/SSB, Voice (•), Telegraphy (•),
Other _____
International Radio Call Sign [illegible]
Radio Frequencies Monitored [illegible] (VHF CHANNEL 16)
[illegible]
Other Working Frequencies 410, [illegible], 470, [illegible], 490, [illegible] KHZ
Schedule MARCH TIME; ATLANTIC 13:00 TO 16:00 (G.M.T.)
17:00 TO 20:00 (G.M.T.)
23:00 TO 01:00 (G.M.T.)

JA-77-0375

16. Navigation Equipment: Loran C ( ), Loran A (*), Omega ( ), Decca ( ), Navsat ( ), Radar (*), Fathometer (*), Other ——

17. Cargo Capacity (MT)

Salted Fish	——
Fresh Fish	——
Frozen Fish	[illegible]
Fish Meal	——
Other	——

18. Cargo Space

	Number (SEE THE ATTACHED PAPER I)	Name
Freezer	I II III	FROZEN FISH HOLD
Dry Hold	——	——
Tanks	——	——
Other	——	——

19. Processing Equipment (Indicate daily capacity, MT)

[illegible] 12 HOURS: 20 M.T./DAY (MAX.)

20. Fisheries for which Permit is Requested:

Ocean Area	Period (From-To)	Species	Contemplated Catch (MT)	Gear to be Used
ATLANTIC	MAR. TO DEC. SEE THE ATTACHED PAPER II			MID-WATER TRAWL BOTTOM TRAWL

21. Name and Address of Agent appointed to receive any legal process issued in the United States:

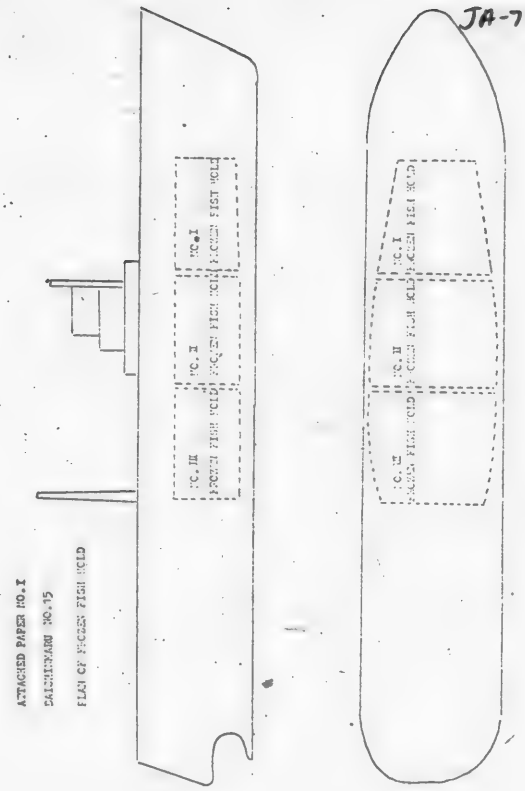

JA-77-0375

THE ATTACHED PAPER II

This vessel applies for fishing a portion of the allocations for the species in the ocean areas as described below;

Atlantic

Loligo	17,000 MT
Illex	4,900
Butterfish	3,300
Other finfish	7,000
All finfish plus squid	25,000

Contemplated catch of bycatch species listed below will not exceed percentage or weight stipulated in ICNAF regulations.

Red Hake
Silver Hake
Mackerel
Redfish
Pollock
Yellowtail Flounder
Other Flounders
Cod
Haddock
Herring

376

FISHING VESSEL IDENTIFICATION FORM (FOREIGN)

Permit Period MARCH 1, 1977 TO
Applied For: DECEMBER 31, 1977

Application No. JA-77-0376
For Use of Issuing Office

State: JAPAN

1. Name of Vessel DAIFUKU MARU NO. 16
2. Vessel No.: Hull No. TOKEIMU 55 # (NO-TOKEIMU 55) Registration No. TK1-531
3. Name and Address of Owner / Name and Address of Charterer
   Name NIPPON CO., LTD.
   Address CHIYODA BUILDING, 2-1-2
   MARUNOUCHI, CHIYODA-KU, TOKYO, JAPAN
   Cable Address
   CHIYODABACHYO TOKYO
4. Homeport and State of Registry: TOKYO, JAPAN
5. Type of Vessel STERN TRAWLER
6. Tonnage (Gross) 1400.00 M.T. (Net) 777.72 M.T.
7. Length 77.82 M. 8. Breadth 11.80 M. 9. Draft 5.520 M.
10. Horsepower 2200 shp. 11. Maximum Speed 12.5 kt.
11. Propulsion: Diesel (*), Steam ( ), Diesel/Electric ( ), Other ——
13. Date Built APRIL 28, 1965
14. Number and Nationality of Personnel 43, JAPAN
    Officers 10 Crew 32 Other (Specify) 1, OBSERVER, SMT
15. Communications: VHF-FM (*), AM/SSB, Voice (*), Telegraphy (*), Other ——
    International Radio Call Sign JIYF
    Radio Frequencies Monitored 500KHZ, 156.8 MHZ (VHF CHANNEL 16)
    Other Working Frequencies 22054.5, 22274.5KHZ
    4.10, 455, 472, 468, 468, 470KHZ
    Schedule WATCH TIME : ATLANTIC 13:00 TO 16:00 (G.M.T.)
    18:00 TO 21:00 (G.M.T.)
    23:00 TO 01:00 (G.M.T.)

JA-77-0376

16. Navigation Equipment: Loran C ( ), Loran A (*), Omega ( ),
Decca (*), Navsat ( ), Radar (*), Fathometer (*),
Other ——

17. Cargo Capacity (MT)

Salted Fish	——
Fresh Fish	——
Frozen Fish	600 M.T.
Fish Meal	——
Other	——

18. Cargo Space

	Number (SEE THE ATTACHED PAPER I)	Name
Freezer	I II III	FROZEN FISH HOLD
Dry Hold	——	——
Tanks	——	——
Other	——	——

19. Processing Equipment (Indicate daily capacity,MT)
XL CT [illegible] 120.TS 20 M.T./DAY (MAX.)
——
——
——

20. Fisheries for which Permit is Requested:

Ocean Area	Period (From-To)	Species	Contemplated Catch (MT)	Gear to be Used
ATLANTIC	MAR. TO DEC.	SEE THE ATTACHED PAPER II		MIDWATER TRAWL BOTTOM TRAWL

21. Name and Address of Agent appointed to receive any legal process issued in the United States:
——
——
——

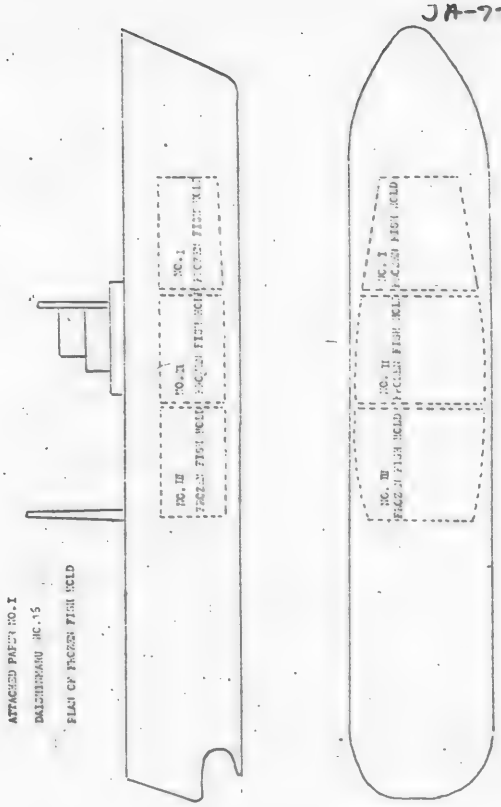

JA-77-0376

THE ATTACHED PAPER II

This vessel applies for fishing a portion of the allocations for the species in the ocean areas as described below;

Atlantic

Loligo	17,000 MT
Illex	4,900
Butterfish	3,300
Other finfish	7,000
All finfish plus squid	25,000

Contemplated catch of bycatch species listed below will not exceed percentage or weight stipulated in ICNAF regulations.

Red Hake
Silver Hake
Mackerel
Redfish
Pollock
Yellowtail Flounder
Other Flounders
Cod
Haddock
Herring

401

FISHING VESSEL IDENTIFICATION FORM (FOREIGN)

Permit Period Applied For: MARCH 1,1977 TO DECEMBER31,1977 — Application No. JA-77-0401 For Use of Issuing Office

State: JAPAN

1. Name of Vessel JIKYŪ MARU No.17
2. Vessel No.: Hull No. 北海道第11号 (HOKUDAI-SHI-11) Registration No. HKI-572
3. Name and Address of Owner / Name and Address of Charterer
   Name SETO-GYOGYŌ CO., LTD. / —
   Address 28-8-4 CHUOU, WAKKANAI, HOKKAIDŌ, JAPAN / —
   Cable Address — / —
4. Homeport and State of Registry: WAKKANAI, JAPAN
5. Type of Vessel STERN TRAWLER
6. Tonnage (Gross) 349.53 (Net) 149.39
7. Length 50.63 M. 8. Breadth 9.00 M. 9. Draft 3.72 M.
10. Horsepower 2,000 shp. 11. Maximum Speed 12.6 kt.
11. Propulsion: Diesel (*), Steam ( ), Diesel/Electric ( ), Other —
13. Date Built DECEMBER, 1973
14. Number and Nationality of Personnel 29, JAPAN
    Officers 8 Crew 21 Other (Specify) —
15. Communications: VHF-FM ( ), AM/SSB, Voice (*), Telegraphy (*), Other —
    International Radio Call Sign 7 J Z C
    Radio Frequencies Monitored A1,A2 500KHZ
    Other Working Frequencies A1 2070,2075,2091KHZ
    Schedule WATCH TIME 00:00~01:00,06:00~07:00(G.M.T.)

JA-77-0401

16. Navigation Equipment: Loran C (*), Loran A (*), Omega (*), Decca ( ), Navsat (*), Radar (*), Fathometer (*),

Other ____

17. Cargo Capacity (MT)

Salted Fish ——
Fresh Fish ——
Frozen Fish 500 M.T.
Fish Meal ——
Other ——

18. Cargo Space

	Number	Name
Freezer	NO.1 HOLD	FORE HOLD
	NO.2 "	MIDDLE "
	NO.3 "	AFT "
Dry Hold	NO.4 "	SPARE "
Tanks		
Other		

19. Processing Equipment (Indicate daily capacity,MT)

QUICK FREEZER 4SETS 27 M.T./DAY
—
—
—

20. Fisheries for which Permit is Requested:

Ocean Area	Period (From-To)	Species	Contenplated Catch (MT)	Gear to be Used
BERING SEA AND ALEUTIAN ISLANDS	MAR.1 TO DEC.31	SEE THE ATTATCHED PAPER		BOTTOM TRAWL

21. Name and Address of Agent appointed to receive any legal process issued in the United States:

THE ATTATCHED PAPER

JA-77-0401

SPECIES	CONTEMPLATED CATCH(M.T.)
FLOUNDERS	130.000M.T.
ROCKFISHES	12,000
PACIFIC COD	45,000
BLACK COD	7,000
SQUID	10,000
POLLOCK	800,000
OTHER GROUNDFISH	40,000
HERRING	10,000
SHRIMP	500

THIS VESSEL APPLIES FOR FISHING A PORTION OF THE ALLOCATION FOR THE SPECIES IN THE OCEAN AREARS AS DESCRIBED BELOW, BERING SEA AND ALEUTIAN ISLANDS

BY-CATCH

402

FISHING VESSEL IDENTIFICATION FORM (FOREIGN)

Permit Period Applied For: MARCH 1,1977 TO DECEMBER31,1977

Application No. JA-77-0402
For Use of Issuing Office

State: JAPAN

1. Name of Vessel JIKYŪ MARU NO. 18
2. Vessel No.: Hull No. 北遠丸第12号 (HOKUEN-GEN-12) Registration No. HKI-690
3. Name and Address of Owner
   Name SETO-GYOGYŌ CO. LTD.
   Address 28-8-4 CHUOU. WAKKANAI, HOKKAIDŌ. JAPAN
   Cable Address —
   Name and Address of Charterer —
4. Homeport and State of Registry: WAKKANAI. JAPAN
5. Type of Vessel STERN TRAWLER
6. Tonnage (Gross) 349.87 (Net) 149.11
7. Length 50.65 M. 8. Breadth 9.00 M. 9. Draft 5.70 M.
10. Horsepower 2,000 shp. 11. Maximum Speed 12.5 kt.
11. Propulsion: Diesel (*), Steam ( ), Diesel/Electric ( ),
    Other ——
13. Date Built MARCH. 1974
14. Number and Nationality of Personnel 29 JAPAN
    Officers 8 Crew 21 Other (Specify) ——
15. Communications: VHF-FM ( ), AM/SSB, Voice (*), Telegraphy (*),
    Other ——
    International Radio Call Sign 7 J Z 8
    Radio Frequencies Monitored A1.A2 500KHZ
    Other Working Frequencies A1 2070,2075,2091KHZ
    Schedule WATCH TIME 00:00~01:00,06:00~07:00(G.M.T.)

JA-77-0402

16. Navigation Equipment: Loran C (*), Loran A (*), Omega (*), Decca ( ), Navsat (*), Radar (*), Fathometer (*),

Other ____

17. Cargo Capacity (MT)

Salted Fish ——
Fresh Fish ——
Frozen Fish 500 M.T.
Fish Meal ——
Other ——

18. Cargo Space

	Number	Name
Freezer	NO.1 HOLD	FORE HOLD
	NO.2 "	MIDDLE "
	NO.3 "	AFT "
Dry Hold	NO.4 "	SPARE "
Tanks		
Other		

19. Processing Equipment (Indicate daily capacity,MT)

QUICK FREEZER 4SETS 27 M.T./DAY
—
—
—

20. Fisheries for which Permit is Requested:

Ocean Area	Period (From-To)	Species	Contenplated Catch (MT)	Gear to be Used
BERING SEA AND ALEUTIAN ISLANDS	MAR.1 TO DEC.31	SEE THE ATTATCHED PAPER		BOTTOM TRAWL

21. Name and Address of Agent appointed to receive any legal process issued in the United States:

JA-77-0402

THE ATTATCHED PAPER

SPECIES	CONTEMPLATED CATCH(M.T.)

THIS VESSEL APPLIES FOR FISHING A PORTION OF THE ALLOCATION FOR THE SPECIES IN THE OCEAN AREARS AS DESCRIBED BELOW, BERING SEA AND ALEUTIAN ISLANDS

FLOUNDERS	150,000M.T.	
ROCKFISHES	12,000	
PACIFIC COD	45,000	
BLACK COD	7,000	
SQUID	10,000	
POLLOCK	800,000	BY-CATCH
OTHER GROUNDFISH	40,000	BY-CATCH
HERRING	10,000	BY-CATCH
SHRIMP	500	BY-CATCH

403

FISHING VESSEL IDENTIFICATION FORM (FOREIGN)

Permit Period Applied For: MARCH 1,1977 TO DECEMBER31,1977

Application No. JA-77-0403
For Use of Issuing Office

State: JAPAN

1. Name of Vessel HATSUHI MARU No.62
2. Vessel No.: Hull No. 北海道第13号 (HOKUDAI-SEN-13) Registration No. HK1-562
3. Name and Address of Owner / Name and Address of Charterer
   Name: TAIHEIYŌ-SUISAN CO., LTD. / KATSUHARŌ KOBISHI
   Address: 325 HIGASHI, OCHISHI, HEMBRO, HOKKAIDŌ, JAPAN / 21-4-4 CHŌ, HAKKAMAI HOKKAIDŌ, JAPAN
   Cable Address: — / —
4. Homeport and State of Registry: HEMBRO, JAPAN
5. Type of Vessel STERN TRAWLER
6. Tonnage (Gross) 349.91 (Net) 150.07
7. Length 50.63 M. 8. Breadth 9.00 M. 9. Draft 3.69 M.
10. Horsepower 2,300 shp. 11. Maximum Speed 12.7 kt.
11. Propulsion: Diesel (*), Steam ( ), Diesel/Electric ( ),
    Other —
13. Date Built NOVEMBER, 1973
14. Number and Nationality of Personnel 30, JAPAN
    Officers 8 Crew 22 Other (Specify) —
15. Communications: VHF-FM ( ), AM/SSB, Voice (*), Telegraphy (*),
    Other —
    International Radio Call Sign 7 J X S
    Radio Frequencies Monitored A1,A2 500KHZ
    Other Working Frequencies A1 2070,2075,2091KHZ
    Schedule WATCH TIME 00:00~01:00,06:00~07:00(G.M.T.)

JA-77-0403

16. Navigation Equipment: Loran C (*), Loran A (*), Omega (*), Decca ( ), Navest ( ), Radar (*), Fathometer (*),
    Other
17. Cargo Capacity (MT)
    Salted Fish —
    Fresh Fish —
    Frozen Fish 472 M.T.
    Fish Meal —
    Other —
    Freezer / Dry Hold
18. Cargo Space

Number	Name
NO.1 HOLD	FORE HOLD
NO.2 "	MIDDLE "
NO.3 "	AFT "
NO.4 "	SPARE "

    Tanks
    Other
19. Processing Equipment (Indicate daily capacity,MT)
    QUICK FREEZER 4SETS 27 M.T./DAY
20. Fisheries for which Permit is Requested:

Ocean Area	Period (From-To)	Species	Contemplated Catch (MT)	Gear to be Used
BERING SEA AND ALEUTIAN ISLANDS	MAR.1 TO DEC.31	SEE THE ATTATCHED PAPER		BOTTOM TRAWL

21. Name and Address of Agent appointed to receive any legal process issued in the United States:

JA-77-0403

THE ATTATCHED PAPER

SPECIES	CONTEMPLATED CATCH(M.T.)

THIS VESSEL APPLIES FOR FISHING A PORTION OF THE ALLOCATION FOR THE SPECIES IN THE OCEAN AREARS AS DESCRIBED BELOW, BERING SEA AND ALEUTIAN ISLANDS

FLOUNDERS	150,000M.T.	
ROCKFISHES	12,000	
PACIFIC COD	45,000	
BLACK COD	7,000	
SQUID	10,000	
POLLOCK	800,000	BY-CATCH
OTHER GROUNDFISH	40,000	BY-CATCH
HERRING	10,000	BY-CATCH
SHRIMP	500	BY-CATCH

FISHING VESSEL IDENTIFICATION FORM (FOREIGN)

JA-77-0404

Permit Period
Applied For: MARCH 1,1977
TO DECEMBER31,1977

Application No. JA-77-0404
For Use of Issuing Office

State: JAPAN

1. Name of Vessel KAIKŌ MARU No.5
2. Vessel No.: Hull No. 北海第14号 (HOKUEN-SEN-14) Registration No. HK1-493
3. Name and Address of Owner
   Name HOKUTŌ CO., LTD.
   Address 13-22 VENTEN, HAKODATE, HOKKAIDŌ, JAPAN
   Cable Address —
   Name and Address of Charterer
   —
4. Homeport and State of Registry: HAKODATE, JAPAN
5. Type of Vessel STERN TRAWLER
6. Tonnage (Gross) 348.57 (Net) 165.06
7. Length 49.89 M. 8. Breadth 9.00 M. 9. Draft 3.71 M.
10. Horsepower 2,500 shp. 11. Maximum Speed 13.5 kt.
11. Propulsion: Diesel (*), Steam ( ), Diesel/Electric ( ),
    Other —
13. Date Built JUNE, 1972
14. Number and Nationality of Personnel 27, JAPAN
    Officers 8 Crew 21 Other (Specify) —
15. Communications: VHF-FM ( ), AM/SSB, Voice (*), Telegraphy (*),
    Other —
    International Radio Call Sign JAYQ
    Radio Frequencies Monitored A1.A2 500KHZ
    Other Working Frequencies A1.2070.2075.2091 KHZ
    Schedule WATCH TIME 00:00~01:00,06:00~07:00(G.M.T.)
16. Navigation Equipment: Loran C (*), Loran A (*), Omega ( ), Decca ( ), Navsat ( ), Radar (*), Fathometer (*),
    Other —
17. Cargo Capacity (MT)
    Salted Fish —
    Fresh Fish —
    Frozen Fish 456 M.T.
    Fish Meal —
    Other —
18. Cargo Space

	Number	Name
Freezer	NO.1 HOLD	[redacted]
	NO.2 "	MIDDLE "
	NO.3 "	APT.1 "
Dry Hold	NO.4 "	APT.2 "
	No.5 "	SPARE "
Tanks		
Other		

19. Processing Equipment (Indicate daily capacity,MT)
    QUICK FREEZER 4SETS 21 M.T./DAY
20. Fisheries for which Permit is Requested:

Ocean Area	Period (From-To)	Species	Contemplated Catch (MT)	Gear to be Used
BERING SEA AND ALEUTIAN ISLANDS	MAR.1 TO DEC.31	SEE THE ATTATCHED PAPER		BOTTOM TRAWL

21. Name and Address of Agent appointed to receive any legal process issued in the United States:

THE ATTATCHED PAPER

JA-77-0404

SPECIES	CONTEMPLATED CATCH(M.T.)
FLOUNDERS	150,000M.T.
ROCKFISHES	12,000
PACIFIC COD	45,000
BLACK COD	7,000
SQUID	10,000
POLLOCK	800,000
OTHER GROUNDFISH	40,000
HERRING	10,000
SHRIMP	500

BY-CATCH

THIS VESSEL APPLIES FOR FISHING A PORTION OF THE ALLOCATION FOR THE SPECIES IN THE OCEAN AREARS AS DESCRIBED BELOW. BERING SEA AND ALEUTIAN ISLANDS

FISHING VESSEL IDENTIFICATION FORM (FOREIGN)

Permit Period
Applied For: MARCH 1,1977
TO DECEMBER31,1977

Application No. JA-77-0405
For Use of Issuing Office

State: JAPAN

1. Name of Vessel HOKUYŌ MARU No.32
2. Vessel No.: Hull No. 北海第15号 (HOKUEN-SEN-15) Registration No. HK1-412
3. Name and Address of Owner
   Name HIDEO NOMURA
   Address 2-20-1, MINAMIGAOKA, NOMUKU, HOKKAIDŌ, JAPAN
   Cable Address —
   Name and Address of Charthrer
   —
4. Homeport and State of Registry: NOMUKU, JAPAN
5. Type of Vessel STERN TRAWLER
6. Tonnage (Gross) 349.24 (Net) 190.99
7. Length 50.15 M. 8. Breadth 9.00 M. 9. Draft 3.72 M.
10. Horsepower 2,300 shp. 11. Maximum Speed 12.8 kt.
11. Propulsion: Diesel (*), Steam ( ), Diesel/Electric ( ),
    Other —
13. Date Built MARCH, 1971
14. Number and Nationality of Personnel 30, JAPAN
    Officers 8 Crew 22 Other (Specify) —
15. Communications: VHF-FM ( ), AM/SSB, Voice (*), Telegraphy (*),
    Other —
    International Radio Call Sign JAKY
    Radio Frequencies Monitored A1.A2 500KHZ
    Other Working Frequencies A1, 2070,2075,2091KHZ
    Schedule WATCH TIME 00:00~01:00,06:00~07:00(G.M.T.)

JA-77-0405

16. Navigation Equipment: Loran C (*), Loran A (*), Omega ( ), Decca ( ), Navsat (*), Radar (*), Fathometer (*), Other ____

17. Cargo Capacity (MT)

Salted Fish	—
Fresh Fish	—
Frozen Fish	400 M.T.
Fish Meal	—
Other	—

18. Cargo Space

Number	Name
NO.1 HOLD	FORE HOLD
NO.2 〃	MIDDLE 〃
NO.3 〃	AFT.1 〃
NO.4 〃	AFT.2 〃
No.5 〃	SPARE 〃

Freezer / Dry Hold / Tanks / Other

19. Processing Equipment (Indicate daily capacity, MT)

QUICK FREEZER 4SETS 17 M.T./DAY

20. Fisheries for which Permit is Requested:

Ocean Area	Period (From-To)	Species	Contemplated Catch (MT)	Gear to be Used
BERING SEA AND ALEUTIAN ISLANDS	MAR.1 TO DEC.31	SEE THE ATTATCHED PAPER		BOTTOM TRAWL

21. Name and Address of Agent appointed to receive any legal process issued in the United States:

THE ATTATCHED PAPER

JA-77-0405

SPECIES	CONTEMPLATED CATCH(M.T.)
FLOUNDERS	130.000M.T.
ROCKFISHES	12.000
PACIFIC COD	45.000
BLACK COD	7.000
SQUID	10.000
POLLOCK	[illegible]
OTHER GROUNDF.SH	49.000
HERRING	[illegible]
SHRIMP	[illegible]

BY-CATCH

406

FISHING VESSEL IDENTIFICATION FORM (FOREIGN)

Permit Period Applied For: MARCH 1,1977 TO DECEMBER31,1977

Application No. JA-77-0406
For Use of Issuing Office

State: JAPAN

1. Name of Vessel HITTO MARU No.75
2. Vessel No.: Hull No. 北海道第16号 (HOKKAI-SEN-16) Registration No. HO-451
3. Name and Address of Owner / Name and Address of Charterer
   Name HITTO-SUISAN CO., LTD.
   Address 28-6-5, NIBATO, WAKKANAI, HOKKAIDO, JAPAN
   Cable Address —
4. Homeport and State of Registry: WAKKANAI, JAPAN
5. Type of Vessel STERN TRAWLER
6. Tonnage (Gross) 349.64 (Net) 192.22
7. Length 50.15 M. 8. Breadth 9.00 M. 9. Draft 3.70 M.
10. Horsepower 2,300 shp. 11. Maximum Speed 12.5 kt.
11. Propulsion: Diesel (*), Steam ( ), Diesel/Electric ( ), Other —
13. Date Built AUGUST, 1971
14. Number and Nationality of Personnel 28, JAPAN
    Officers 8 Crew 20 Other (Specify) —
15. Communications: VHF-FM ( ), AM/SSB, Voice (*), Telegraphy (*), Other —
    International Radio Call Sign J A H H
    Radio Frequencies Monitored A1.A2 500KHZ
    Other Working Frequencies A1 2070,2075,2091KHZ
    Schedule WATCH TIME 00:00~01:00,06:00~07:00(G.M.T.)

JA-77-0406

16. Navigation Equipment: Loran C (*), Loran A (*), Omega ( ), Decca ( ), Navsat (*), Radar (*), Fathometer (*), Other ____

17. Cargo Capacity (MT)

Salted Fish	—
Fresh Fish	—
Frozen Fish	400 M.T.
Fish Meal	—
Other	—

18. Cargo Space

Number	Name
NO.1 HOLD	FORE HOLD
NO.2 〃	MIDDLE 〃
NO.3 〃	[illegible] 〃
NO.4 〃	〃
No.5 〃	SPARE 〃

Freezer / Dry Hold / Tanks / Other

19. Processing Equipment (Indicate daily capacity, MT)

QUICK FREEZER 4SETS 14 M.T./DAY

20. Fisheries for which Permit is Requested:

Ocean Area	Period (From-To)	Species	Contemplated Catch (MT)	Gear to be Used
BERING SEA AND ALEUTIAN ISLANDS	MAR.1 TO DEC.31	SEE THE ATTATCHED PAPER		BOTTOM TRAWL

21. Name and Address of Agent appointed to receive any legal process issued in the United States:

THE ATTATCHED PAPER JA-77-0406

SPECIES CONTEMPLATED CATCH(M.T.)

THIS VESSEL APPLIES FOR FISHING A PORTION OF THE ALLOCATION FOR THE SPECIES IN THE OCEAN AREARS AS DESCRIBED BELOW, BERING SEA AND ALEUTIAN ISLANDS

FLOUNDERS	150,000M.T.
ROCKFISHES	12,000
PACIFIC COD	45,000
BLACK COD	7,000
SQUID	10,000
POLLOCK	800,000
OTHER GROUNDFISH	40,000
HERRING	10,000
SHRIMP	500

BY-CATCH

407

FISHING VESSEL IDENTIFICATION FORM (FOREIGN)

Permit Period Applied For: MARCH 1,1977 TO DECEMBER31,1977

Application No. JA-77-0407 For Use of Issuing Office

State: JAPAN

1. Name of Vessel HOKKŌ MARU No.57
2. Vessel No.: Hull No. 北海丸第17号 (HOKUMA-SEN-17) Registration No. HKI-566
3. Name and Address of Owner
   Name HOKKŌ-GYOGYŌ CO., LTD.
   Address 2-3 NISHIKI, OTARU, HOKKAIDO, JAPAN
   Cable Address —
   Name and Address of Charterer
   NIHON-SUISAN CO., LTD.
   OTEMACHI, CHIYODA, TOKYO, JAPAN
4. Homeport and State of Registry: OTARU, JAPAN
5. Type of Vessel STERN TRAWLER
6. Tonnage (Gross) 348.77 (Net) 183.37
7. Length 50.31 M. 8. Breadth 9.20 M. 9. Draft 3.65 M.
10. Horsepower 2,500 shp. 11. Maximum Speed 13.2 kt.
11. Propulsion: Diesel (*), Steam ( ), Diesel/Electric ( ), Other —
13. Date Built NOVEMBER, 1973
14. Number and Nationality of Personnel 28, JAPAN
    Officers 8 Crew 20 Other (Specify) —
15. Communications: VHF-FM ( ), AM/SSB, Voice (*), Telegraphy (*), Other —
    International Radio Call Sign J L N T
    Radio Frequencies Monitored A1.A2 500KHZ
    Other Working Frequencies A1 2070,2075,2091KHZ
    Schedule WATCH TIME 00:00~01:00,06:00~07:00(G.M.T.)

JA-77-0407

16. Navigation Equipment: Loran C (*), Loran A (*), Omega (*), Decca ( ), Navsat ( ), Radar (*), Fathometer (*), Other —
17. Cargo Capacity (MT)

Salted Fish	—	Freezer	
Fresh Fish	—	Dry Hold	
Frozen Fish	451 M.T.	Tanks	
Fish Meal	—	Other	
Other	—		

18. Cargo Space

Number	Name
NO.1 HOLD	FORE HOLD
NO.2 "	MIDDLE "
NO.3 "	AFT.1 "
NO.4 "	AFT.2 "
No.5 "	SPARE "

19. Processing Equipment (Indicate daily capacity,MT)
    QUICK FREEZER 4SETS26 M.T./DAY
20. Fisheries for which Permit is Requested:

Ocean Area	Period (From-To)	Species	Contemplated Catch (MT)	Gear to be Used
BERING SEA AND ALEUTIAN ISLANDS	MAR.1 TO DEC.31	SEE THE ATTATCHED PAPER		BOTTOM TRAWL

21. Name and Address of Agent appointed to receive any legal process issued in the United States:

THE ATTATCHED PAPER JA-77-0407

SPECIES CONTEMPLATED CATCH(M.T.)

THIS VESSEL APPLIES FOR FISHING A PORTION OF THE ALLOCATION FOR THE SPECIES IN THE OCEAN AREARS AS DESCRIBED BELOW, BERING SEA AND ALEUTIAN ISLANDS

FLOUNDERS	150,000M.T.
ROCKFISHES	12,000
PACIFIC COD	45,000
BLACK COD	7,000
SQUID	10,000
POLLOCK	800,000
OTHER GROUNDFISH	40,000
HERRING	10,000
SHRIMP	500

BY-CATCH

408

JA-77-0408

FISHING VESSEL IDENTIFICATION FORM (FOREIGN)

Permit Period Applied For: MARCH 1,1977 TO DECEMBER31,1977 — Application No. JA-77-0408 For Use of Issuing Office

State: JAPAN

1. Name of Vessel HOKKŌ MARU No.77
2. Vessel No.: Hull No. 北海丸第18号 (HOKUMA-SEN-18) Registration No. HK1-636
3. Name and Address of Owner — Name and Address of Charterer

Owner	Charterer
Name HOKKŌ-GYOGYŌ CO., LTD.	NIHON-SUISAN CO., LTD.
Address 2-3 NISHIKI, OTARU	ŌTEMACHI, CHIYODA, TOKYO,
HOKKAIDO, JAPAN	JAPAN
—	—
—	—
Cable Address —	—

4. Homeport and State of Registry: OTARU, JAPAN
5. Type of Vessel STERN TRAWLER
6. Tonnage (Gross) 349.62 (Net) 152.32
7. Length 51.45 M. 8. Breadth 9.00 M. 9. Draft 3.66 M.
10. Horsepower 2,300 shp. 11. Maximum Speed 13.2 kt.
11. Propulsion: Diesel (*), Steam ( ), Diesel/Electric ( ), Other —
13. Date Built SEPTEMBER, 1976
14. Number and Nationality of Personnel 29, JAPAN
    Officers 8 Crew 21 Other (Specify) —
15. Communications: VHF-FM ( ), AM/SSB, Voice (*), Telegraphy (*), Other —
    International Radio Call Sign J P S A
    Radio Frequencies Monitored A1,A2 500KHZ
    Other Working Frequencies A1 2070,2075,2091KHZ
    Schedule WATCH TIME 00:00~01:00,06:00~07:00(G.M.T.)
16. Navigation Equipment: Loran C (*), Loran A (*), Omega ( ), Decca ( ), Navsat (*), Radar (*), Fathometer (*), Other
17. Cargo Capacity (MT)

Salted Fish	—
Fresh Fish	—
Frozen Fish	400 M.T.
Fish Meal	—
Other	—

18. Cargo Space

	Number	Name
Freezer	NO.1 HOLD	FORE HOLD
	NO.2 〃	MIDDLE 〃
	NO.3 〃	AFT.1 〃
Dry Hold	NO.4 〃	AFT.2 〃
	No.5 〃	SPARE 〃
Tanks		
Other		

19. Processing Equipment (Indicate daily capacity,MT)
    QUICK FREEZER 4 SETS 30 M.T./DAY
20. Fisheries for which Permit is Requested:

Ocean Area	Period (From-To)	Species	Contemplated Catch (MT)	Gear to be Used
BERING SEA AND ALEUTIAN ISLANDS	MAR.1 TO DEC.31	SEE THE ATTATCHED PAPER		BOTTOM TRAWL

21. Name and Address of Agent appointed to receive any legal process issued in the United States:

THE ATTATCHED PAPER JA-77-0408

SPECIES CONTEMPLATED CATCH(M.T.)

THIS VESSEL APPLIES FOR FISHING A PORTION OF THE ALLOCATION FOR THE SPECIES IN THE OCEAN AREARS AS DESCRIBED BELOW, BERING SEA AND ALEUTIAN ISLANDS

FLOUNDERS	150,000M.T.	
ROCKFISHES	12,000	
PACIFIC COD	45,000	
BLACK COD	7,000	
SQUID	10,000	
POLLOCK	800,000	BY-CATCH
OTHER GROUNDFISH	40,000	BY-CATCH
HERRING	10,000	BY-CATCH
SHRIMP	500	BY-CATCH

409

FISHING VESSEL IDENTIFICATION FORM (FOREIGN)

Permit Period Applied For: MARCH 1,1977 TO DECEMBER31,1977 — Application No. JA-77-0409 For Use of Issuing Office

State: JAPAN

1. Name of Vessel YAMASAN MARU No.81
2. Vessel No.: Hull No. 北海丸第19号 (HOKUMA-SEN-19) Registration No. HK1-486
3. Name and Address of Owner — Name and Address of Charterer

Owner	Charterer
Name MANINA-GYOGYŌ CO., LTD.	—
Address 16-7-4 CHUO, MAKKANAI,	—
HOKKAIDO, JAPAN	—
—	—
Cable Address —	—

4. Homeport and State of Registry: MAKKANAI, JAPAN
5. Type of Vessel STERN TRAWLER
6. Tonnage (Gross) 349.94 (Net) 202.92
7. Length 51.83 M. 8. Breadth 9.00 M. 9. Draft 3.62 M.
10. Horsepower 2,300 shp. 11. Maximum Speed 13.2 kt.
11. Propulsion: Diesel (*), Steam ( ), Diesel/Electric ( ), Other —
13. Date Built APRIL 1972
14. Number and Nationality of Personnel 28, JAPAN
    Officers 8 Crew 20 Other (Specify) —
15. Communications: VHF-FM ( ), AM/SSB, Voice (*), Telegraphy (*), Other —
    International Radio Call Sign 7 J S K
    Radio Frequencies Monitored A1,A2 500KHZ
    Other Working Frequencies A1 2070,2075,2091KHZ
    Schedule WATCH TIME 00:00~01:00,06:00~07:00(G.M.T.)

JA-77-0409

16. Navigation Equipment: Loran C (*), Loran A (*), Omega (*), Decca ( ), Navsat (*), Radar (*), Fathometer (*),

Other ____

17. Cargo Capacity (MT)

Salted Fish	—	
Fresh Fish	—	
Frozen Fish	465 M.T.	
Fish Meal	—	
Other	—	
Freezer		
Dry Hold		
Tanks		
Other		

18. Cargo Space

Number	Name
NO.1 HOLD	FORE HOLD
NO.2 "	MIDDLE "
NO.3 "	AFT.1 "
NO.4 "	AFT.2 "
No.5 "	SPARE "

19. Processing Equipment (Indicate daily capacity,MT)

QUICK FREEZER 4 SETS 30 M.T./DAY

20. Fisheries for which Permit is Requested:

Ocean Area	Period (From-To)	Species	Contemplated Catch (MT)	Gear to be Used
BERING SEA AND ALEUTIAN ISLANDS	MAR.1 TO DEC.31	SEE THE ATTATCHED PAPER		BOTTOM TRAWL

21. Name and Address of Agent appointed to receive any legal process issued in the United States:

THE ATTATCHED PAPER

JA-77-0409

SPECIES	CONTEMPLATED CATCH(M.T.)
FLOUNDERS	130,000M.T.
ROCKFISHES	12,000
PACIFIC COD	45,000
BLACK COD	7,000
SQUID	10,000
POLLOCK	800,000
OTHER GROUNDFISH	40,000
HERRING	10,000
SHRIMP	500

BY-CATCH

THIS VESSEL APPLIES FOR FISHING A PORTION OF THE ALLOCATION FOR THE SPECIES IN THE OCEAN AREARS AS DESCRIBED BELOW, BERING SEA AND ALEUTIAN ISLANDS

410

FISHING VESSEL IDENTIFICATION FORM (FOREIGN)

Permit Period Applied For: MARCH 1,1977 TO DECEMBER31,1977

Application No. JA-77-0410 For Use of Issuing Office

State: JAPAN

1. Name of Vessel YAMASAN MARU No.85
2. Vessel No.: Hull No. 北海第２０号 (HOKUSEI-SEN-20) Registration No. HK1-488
3. Name and Address of Owner

Name NAMINA-GYOGYÕ CO., LTD.

Address 16-7-4 CHUOU, WAKKANAI, HOKKAIDO, JAPAN

Cable Address —

Name and Address of Charterer —

4. Homeport and State of Registry: WAKKANAI, JAPAN
5. Type of Vessel STERN TRAWLER
6. Tonnage (Gross) 349.55 (Net) 191.24
7. Length 51.83 M. 8. Breadth 9.00 M. 9. Draft 3.72 M.
10. Horsepower 2,300 shp. 11. Maximum Speed 12.8 kt.
11. Propulsion: Diesel (*), Steam ( ), Diesel/Electric ( ),

Other —

13. Date Built MAY, 1972
14. Number and Nationality of Personnel 28, JAPAN

Officers 8 Crew 20 Other (Specify) —

15. Communications: VHF-FM ( ), AM/SSB, Voice (*), Telegraphy (*),

Other —

International Radio Call Sign 7JSP

Radio Frequencies Monitored A1.A2 500KHZ

Other Working Frequencies A1 2070.2075.2091KHZ

Schedule WATCH TIME 00:00~01:00,06:00~07:00(G.M.T.)

JA-77-0410

16. Navigation Equipment: Loran C (*), Loran A (*), Omega (*), Decca ( ), Navsat (*), Radar (*), Fathometer (*),

Other ____

17. Cargo Capacity (MT)

Salted Fish	—	
Fresh Fish	—	
Frozen Fish	465 M.T.	
Fish Meal	—	
Other	—	
Freezer		
Dry Hold		
Tanks		
Other		

18. Cargo Space

Number	Name
NO.1 HOLD	FORE HOLD
NO.2 "	MIDDLE "
NO.3 "	AFT.1 "
NO.4 "	AFT.2 "
No.5 "	SPARE "

19. Processing Equipment (Indicate daily capacity,MT)

QUICK FREEZER 4SETS 30 M.T./DAY

20. Fisheries for which Permit is Requested:

Ocean Area	Period (From-To)	Species	Contemplated Catch (MT)	Gear to be Used
BERING SEA AND ALEUTIAN ISLANDS	MAR.1 TO DEC.31	SEE THE ATTATCHED PAPER		BOTTOM TRAWL

21. Name and Address of Agent appointed to receive any legal process issued in the United States:

THE ATTATCHED PAPER JA-77-0410

SPECIES	CONTEMPLATED CATCH(M.T.)
	—

THIS VESSEL APPLIES FOR FISHING A PORTION OF THE ALLOCATION FOR THE SPECIES IN THE OCEAN AREARS AS DESCRIBED BELOW, BERING SEA AND ALEUTIAN ISLANDS

FLOUNDERS	150.000M.T.
ROCKFISHES	12.000
PACIFIC COD	45.000
BLACK COD	7.000
SQUID	10.000
POLLOCK	800.000
OTHER GROUNDFISH	40.000
HERRING	10.000
SHRIMP	500

(POLLOCK, OTHER GROUNDFISH, HERRING, SHRIMP: BY-CATCH)

FISHING VESSEL IDENTIFICATION FORM (FOREIGN)

Permit Period Applied For: MARCH 1,1977 TO DECEMBER31,1977

Application No. JA-77-0411 For Use of Issuing Office

State: JAPAN

1. Name of Vessel EIKYŪ MARU No.12
2. Vessel No.: Hull No. 北連第221号 (HOKUREN-SEN-21) Registration No. HK1-547
3. Name and Address of Owner / Name and Address of Charterer

Owner	Charterer
Name: HAMAYA SUISAN CO., LTD.	EIKYŪ GYOGYŌ CO., LTD.
Address: 18-1 CHISHIMA	22-4-3, KOTOBUKI,
NEMURO HOKKAIDO, JAPAN	KUSHIRO, HOKKAIDO, JAPAN
—	—
Cable Address: —	—

4. Homeport and State of Registry: NEMURO, JAPAN
5. Type of Vessel STERN TRAWLER
6. Tonnage (Gross) 349.27 (Net) 150.17
7. Length 49.17 M. 8. Breadth 9.00 M. 9. Draft 3.69 M.
10. Horsepower 2,000 shp. 11. Maximum Speed 12.7 kt.
11. Propulsion: Diesel (*), Steam ( ), Diesel/Electric ( ). Other —
13. Date Built FEBRUARY, 1972
14. Number and Nationality of Personnel 30, JAPAN
    Officers 8 Crew 22 Other (Specify) —
15. Communications: VHF-FM ( ), AM/SSB, Voice (*), Telegraphy (*). Other —
    International Radio Call Sign J L G U
    Radio Frequencies Monitored A1.A2 500KHZ
    Other Working Frequencies A1 2070.2075.2091KHZ
    Schedule WATCH TIME 00:00~01:00.06:00~07:00(G.M.T.)

JA-77-0411

16. Navigation Equipment: Loran C (*), Loran A (*), Omega ( ), Decca ( ), Navsat ( ), Radar (*), Fathometer (*), Other —
17. Cargo Capacity (MT)
    Salted Fish —
    Fresh Fish —
    Frozen Fish 330 M.T.
    Fish Meal —
    Other —
18. Cargo Space

	Number	Name
Freezer	NO.1 HOLD	FORE HOLD
	NO.2 〃	MIDDLE 〃
Dry Hold	NO.3 〃	AFT 〃
	NO.4 〃	SPARE 〃
Tanks		
Other		

19. Processing Equipment (Indicate daily capacity,MT)
    QUICK FREEZER 4SETS 30 M.T./DAY
    —
    —
    —
20. Fisheries for which Permit is Requested:

Ocean Area	Period (From-To)	Species	Contemplated Catch (MT)	Gear to be Used
BERING SEA AND ALEUTIAN ISLANDS	MAR.1 TO DEC.31	SEE THE ATTATCHED PAPER		BOTTOM TRAWL

21. Name and Address of Agent appointed to receive any legal process issued in the United States: —

THE ATTATCHED PAPER JA-77-0411

SPECIES	CONTEMPLATED CATCH(M.T.)
	—

THIS VESSEL APPLIES FOR FISHING A PORTION OF THE ALLOCATION FOR THE SPECIES IN THE OCEAN AREARS AS DESCRIBED BELOW, BERING SEA AND ALEUTIAN ISLANDS

FLOUNDERS	150.000M.T.
ROCKFISHES	12.000
PACIFIC COD	45.000
BLACK COD	7.000
SQUID	10.000
POLLOCK	800.000
OTHER GROUNDFISH	40.000
HERRING	10.000
SHRIMP	500

(POLLOCK, OTHER GROUNDFISH, HERRING, SHRIMP: BY-CATCH)

412

JA-77-0412

FISHING VESSEL IDENTIFICATION FORM (FOREIGN)

Permit Period Applied For: MARCH 1,1977 TO DECEMBER31,1977 — Application No. JA-77-0412 For Use of Issuing Office

State: JAPAN

1. Name of Vessel EIKYŪ MARU No.86
2. Vessel No.: Hull No. 北海道第２２号 (HOKUEN-SEN-22) Registration No. EK1-476
3. Name and Address of Owner / Name and Address of Charterer

Owner	Charterer
Name NANAYA-SUISAN CO., LTD.	EIKYŪ GYOGYŌ CO., LTD.
Address 18-1 CHISHIMA, NEMURO,	22-4-3, KOTOBUKI,
HOKKAIDO, JAPAN	KUSHIRO, HOKKAIDO, JAPAN
—	—
Cable Address —	—

4. Homeport and State of Registry: NEMURO, JAPAN
5. Type of Vessel STERN TRAWLER
6. Tonnage (Gross) 349.82 (Net) 133.76
7. Length 49.17 M. 8. Breadth 9.00 M. 9. Draft 3.72 M.
10. Horsepower 2,000 shp. 11. Maximum Speed 12.8 kt.
11. Propulsion: Diesel (*), Steam ( ), Diesel/Electric ( ), Other —
13. Date Built FEBRUARY, 1972
14. Number and Nationality of Personnel 30, JAPAN
    Officers 8 Crew 22 Other (Specify) —
15. Communications: VHF-FM ( ), AM/SSB, Voice (*), Telegraphy (*), Other —
    International Radio Call Sign J L N U
    Radio Frequencies Monitored A1.A2 500KHZ
    Other Working Frequencies A1 2070,2075,2091KHZ
    Schedule WATCH TIME 00:00~01:00,06:00~07:00(G.M.T.)
16. Navigation Equipment: Loran C (*), Loran A (*), Omega ( ), Decca ( ), Navsat ( ), Radar (*), Fathometer (*), Other —
17. Cargo Capacity (MT)
    Salted Fish —
    Fresh Fish —
    Frozen Fish 330 M.T.
    Fish Meal —
    Other —
18. Cargo Space

	Number	Name
Freezer	NO.1 HOLD	FORE HOLD
	NO.2 〃	MIDDLE 〃
Dry Hold	NO.3 〃	AFT
	NO.4 〃	SPARE
Tanks		
Other		

19. Processing Equipment (Indicate daily capacity,MT)
    QUICK FREEZER 4 SETS 30 M.T./DAY
20. Fisheries for which Permit is Requested:

Ocean Area	Period (From-To)	Species	Contemplated Catch (MT)	Gear to be Used
BERING SEA AND ALEUTIAN ISLANDS	MAR.1 TO DEC.31	SEE THE ATTATCHED PAPER		BOTTOM TRAWL

21. Name and Address of Agent appointed to receive any legal process issued in the United States:

THE ATTATCHED PAPER

JA-77-0412

SPECIES CONTEMPLATED CATCH(M.T.)

THIS VESSEL APPLIES FOR FISHING A PORTION OF THE ALLOCATION FOR THE SPECIES IN THE OCEAN AREARS AS DESCRIBED BELOW, BERING SEA AND ALEUTIAN ISLANDS

FLOUNDERS	150.000M.T.	
ROCKFISHES	12.000	
PACIFIC COD	45.000	
BLACK COD	7.000	
SQUID	10.000	
POLLOCK	800.000	BY-CATCH
OTHER GROUNDFISH	40.000	BY-CATCH
HERRING	10.000	BY-CATCH
SHRIMP	500	BY-CATCH

413

FISHING VESSEL IDENTIFICATION FORM (FOREIGN)

Permit Period Applied For: MARCH 1,1977 TO DECEMBER31,1977 — Application No. JA-77-0413 For Use of Issuing Office

State: JAPAN

1. Name of Vessel DAITŌ MARU No.38
2. Vessel No.: Hull No. 北海道第２３号 (HOKUEN-SEN-23) Registration No. EK1-506
3. Name and Address of Owner / Name and Address of Charterer

Owner	Charterer
Name DAITŌ-SUISAN CO., LTD.	—
Address 30-6-1 MINATO,	—
WAKKANAI, HOKKAIDO, JAPAN	—
—	—
Cable Address —	—

4. Homeport and State of Registry: WAKKANAI, JAPAN
5. Type of Vessel STERN TRAWLER
6. Tonnage (Gross) 349.23 (Net) 173.60
7. Length 51.76 M. 8. Breadth 9.00 M. 9. Draft 3.72 M.
10. Horsepower 2,300 shp. 11. Maximum Speed 13.5 kt.
11. Propulsion: Diesel (*), Steam ( ), Diesel/Electric ( ), Other —
13. Date Built OCTOBER, 1972
14. Number and Nationality of Personnel 29, JAPAN
    Officers 8 Crew 21 Other (Specify) —
15. Communications: VHF-FM ( ), AM/SSB, Voice (*), Telegraphy (*), Other —
    International Radio Call Sign 7 J S P
    Radio Frequencies Monitored A1.A2 500KHZ
    Other Working Frequencies A1 2070,2075,2091KHZ
    Schedule WATCH TIME 00:00~01:00,06:00~07:00(G.M.T.)

JA-77-0413

16. Navigation Equipment: Loran C (*), Loran A (*), Omega (*), Decca ( ), Navsat (*), Radar (*), Fathometer (*), Other ____

17. Cargo Capacity (MT)

Salted Fish	—
Fresh Fish	—
Frozen Fish	440 M.T.
Fish Meal	—
Other	—

18. Cargo Space

	Number	Name
Freezer	NO.1 HOLD	FORE HOLD
	NO.2 "	MIDDLE "
	NO.3 "	AFT "
Dry Hold	NO.4 "	SPARE "
Tanks		
Other		

19. Processing Equipment (Indicate daily capacity,MT)

QUICK FREEZER 4 SETS 24 M.T./DAY

20. Fisheries for which Permit is Requested:

Ocean Area	Period (From-To)	Species	Contemplated Catch (MT)	Gear to be Used
BERING SEA AND ALEUTIAN ISLANDS	MAR.1 TO DEC.31	SEE THE ATTATCHED PAPER		BOTTOM TRAWL

21. Name and Address of Agent appointed to receive any legal process issued in the United States:

JA-77-0413

THE ATTATCHED PAPER

SPECIES	CONTEMPLATED CATCH(M.T.)
FLOUNDERS	150.000M.T.
ROCKFISHES	12.000
PACIFIC COD	45.000
BLACK COD	7.000
SQUID	10.000
POLLOCK	800.000
OTHER GROUNDF SH	40.000
HERRING	10.000
SHRIMP	500

BY-CATCH

THIS VESSEL APPLIES FOR FISHING A PORTION OF THE ALLOCATION FOR THE SPECIES IN THE OCEAN AREARS AS DESCRIBED BELOW. BERING SEA AND ALEUTIAN ISLANDS

414

FISHING VESSEL IDENTIFICATION FORM (FOREIGN)

Permit Period Applied For: MARCH 1,1977 TO DECEMBER31,1977

Application No. JA-77-0414 For Use of Issuing Office

State: JAPAN

1. Name of Vessel DAITŌ MARU No.55
2. Vessel No.: Hull No. 北道第２４号 (HOKUEN-SEN-24) Registration No. HK1-589
3. Name and Address of Owner / Name and Address of Charterer

	Owner	Charterer
Name	DAITŌ-SUISAN CO., LTD.	KAZUJI UMURA
Address	30-6-1 MINATO, WAKKANAI, HOKKAIDO, JAPAN	34-4-1, WAKKANAI, HOKKAIDO, JAPAN
Cable Address	—	—

4. Homeport and State of Registry: WAKKANAI, JAPAN
5. Type of Vessel STERN TRAWLER
6. Tonnage (Gross) 349.98 (Net) 168.83
7. Length 51.45 M. 8. Breadth 9.00 M. 9. Draft 3.65 M.
10. Horsepower 2,300 shp. 11. Maximum Speed 13.4 kt.
11. Propulsion: Diesel (*), Steam ( ), Diesel/Electric ( ), Other —
13. Date Built FEBRUARY, 1974
14. Number and Nationality of Personnel 29, JAPAN
    Officers 8 Crew 21 Other (Specify) —
15. Communications: VHF-FM ( ), AM/SSB, Voice (*), Telegraphy (*), Other —
    International Radio Call Sign J L Q H
    Radio Frequencies Monitored A1.A2 500KHZ
    Other Working Frequencies A1 2070.2075.2091KHZ
    Schedule WATCH TIME 00:00~01:00,06:00~07:00(G.M.T.)

JA-77-0414

16. Navigation Equipment: Loran C (*), Loran A (*), Omega ( ), Decca ( ), Navsat (*), Radar (*), Fathometer (*), Other ____

17. Cargo Capacity (MT)

Salted Fish	—
Fresh Fish	—
Frozen Fish	400 M.T.
Fish Meal	—
Other	—

18. Cargo Space

	Number	Name
Freezer	NO.1 HOLD	[illegible]
	NO.2 "	MIDDLE "
	NO.3 "	AFT "
Dry Hold	NO.4 "	SPARE "
Tanks		
Other		

19. Processing Equipment (Indicate daily capacity,MT)

QUICK FREEZER 4 SETS 27M.T./DAY

20. Fisheries for which Permit is Requested:

Ocean Area	Period (From-To)	Species	Contemplated Catch (MT)	Gear to be Used
BERING SEA AND ALEUTIAN ISLANDS	MAR.1 TO DEC.31	SEE THE ATTATCHED PAPER		BOTTOM TRAWL

21. Name and Address of Agent appointed to receive any legal process issued in the United States:

JA-77-0414

THE ATTATCHED PAPER

SPECIES CONTEMPLATED CATCH(M.T.)

THIS VESSEL APPLIES FOR FISHING A PORTION OF THE ALLOCATION FOR THE SPECIES IN THE OCEAN AREARS AS DESCRIBED BELOW, BERING SEA AND ALEUTIAN ISLANDS

FLOUNDERS	150.000M.T.	
ROCKFISHES	12,000	
PACIFIC COD	45.000	
BLACK COD	7.000	
SQUID	10.000	
POLLOCK	800,000	BY-CATCH
OTHER GROUNDFISH	40,000	BY-CATCH
HERRING	10,000	BY-CATCH
SHRIMP	500	BY-CATCH

415

FISHING VESSEL IDENTIFICATION FORM (FOREIGN)

Permit Period
Applied For: MARCH 1,1977 TO DECEMBER31,1977

Application No. JA-77-0415
For Use of Issuing Office
State: JAPAN

1. Name of Vessel TONI MARU No.52
2. Vessel No.: Hull No. 北海道第2 5 号 (HOKUDAI-GO-25) Registration No. KI-572
3. Name and Address of Owner
   Name KANAI-GYOGYO CO., LTD.
   Address 25-3-6 IRIFUNE,
   KUSHIRO, HOKKAIDO, JAPAN
   Cable Address —
   Name and Address of Charterer —
4. Homeport and State of Registry: KUSHIRO, JAPAN
5. Type of Vessel STERN TRAWLER
6. Tonnage (Gross) 349.91 (Net) 148.96
7. Length 50.63 M. 8. Breadth 9.00 M. 9. Draft 3.68 M.
10. Horsepower 2,000 shp. 11. Maximum Speed 12.9 kt.
11. Propulsion: Diesel (*), Steam ( ), Diesel/Electric ( ),
    Other —
13. Date Built DECEMBER, 1973
14. Number and Nationality of Personnel 30, JAPAN
    Officers 8 Crew 22 Other (Specify) —
15. Communications: VHF-FM ( ), AM/SSB, Voice (*), Telegraphy (*),
    Other —
    International Radio Call Sign 8 J B D
    Radio Frequencies Monitored A1.A2 500KHZ
    Other Working Frequencies A1 2070.2075.2091KHZ
    Schedule WATCH TIME 00.00~01:00.06:00~07:00(G.M.T.)

JA-77-0415

16. Navigation Equipment: Loran C (*), Loran A (*), Omega (*), Decca ( ), Navsat ( ), Radar (*), Fathometer (*),
    Other
17. Cargo Capacity (MT)
    Salted Fish —
    Fresh Fish —
    Frozen Fish 379 M.T.
    Fish Meal —
    Other —
18. Cargo Space

	Number	Name
Freezer	NO.1 HOLD	FORE HOLD
	NO.2 "	MIDDLE "
Dry Hold	NO.3 "	AFT.1 "
	NO.4 "	AFT.2 "
	No.5 "	SPARE "
Tanks		
Other		

19. Processing Equipment (Indicate daily capacity,MT)
    QUICK FREEZER 4 SETS 25M.T./DAY
20. Fisheries for which Permit is Requested:

Ocean Area	Period (From-To)	Species	Contemplated Catch (MT)	Gear to be Used
BERING SEA AND ALEUTIAN ISLANDS	MAR.1 TO DEC.31	SEE THE ATTATCHED PAPER		BOTTOM TRAWL

21. Name and Address of Agent appointed to receive any legal process issued in the United States:

THE ATTATCHED PAPER

JA-77-0415

SPECIES CONTEMPLATED CATCH(M.T.)

THIS VESSEL APPLIES FOR FISHING A PORTION OF THE ALLOCATION FOR THE SPECIES IN THE OCEAN AREARS AS DESCRIBED BELOW, BERING SEA AND ALEUTIAN ISLANDS

FLOUNDERS	150.000M.T.	
ROCKFISHES	12.000	
PACIFIC COD	45.000	
BLACK COD	7.000	
SQUID	10.000	
POLLOCK	800.000	BY-CATCH
OTHER GROUNDFISH	40.000	BY-CATCH
HERRING	10.000	BY-CATCH
SHRIMP	500	BY-CATCH

416

JA-77-0416

FISHING VESSEL IDENTIFICATION FORM (FOREIGN)

Permit Period Applied For: MARCH 1,1977 TO DECEMBER31,1977 — Application No. JA-77-0416 For Use of Issuing Office

State: JAPAN

1. Name of Vessel TOMI MARU No.81
2. Vessel No.: Hull No. 北海第２６号 (HOKUEN-SEN-26) Registration No. HK1-350
3. Name and Address of Owner — Name and Address of Charterer
   Name KANAI-GYOGYO CO., LTD. — —
   Address 25-3-6 IRIFUNE, — —
   KUSHIRO, HOKKAIDO, JAPAN — —
   — — —
   Cable Address — —
4. Homeport and State of Registry: KUSHIRO, JAPAN
5. Type of Vessel STERN TRAWLER
6. Tonnage (Gross) 349.56 (Net) 144.67
7. Length 51.72 M. 8. Breadth 8.80 M. 9. Draft 3.73 M.
10. Horsepower 2,000 shp. 11. Maximum Speed 12.8 kt.
11. Propulsion: Diesel (*), Steam ( ), Diesel/Electric ( ),
    Other —
13. Date Built JULY, 1970
14. Number and Nationality of Personnel 30, JAPAN
    Officers 8 Crew 22 Other (Specify) —
15. Communications: VHF-FM ( ), AM/SSB, Voice (*), Telegraphy (*),
    Other —
    International Radio Call Sign J H L V
    Radio Frequencies Monitored A1,A2 500KHZ
    Other Working Frequencies A1 2070,2075,2091KHZ
    Schedule WATCH TIME 00:00~01:00,06:00~07:00(G.M.T.)
16. Navigation Equipment: Loran C (*), Loran A (*), Omega (*),
    Decca ( ), Navsat ( ), Radar (*), Fathometer (*),
    Other
17. Cargo Capacity (MT)
    Salted Fish —
    Fresh Fish —
    Frozen Fish 360 M.T.
    Fish Meal —
    Other —
18. Cargo Space

	Number	Name
Freezer	NO.1 HOLD	FORE HOLD
	NO.2 "	MIDDLE "
	NO.3 "	AFT.1 "
	NO.4 "	AFT.2 "
Dry Hold	No.5 "	SPARE "
Tanks		
Other		

19. Processing Equipment (Indicate daily capacity,MT)
    QUICK FREEZER 4 SETS 20 M.T./DAY
20. Fisheries for which Permit is Requested:

Ocean Area	Period (From-To)	Species	Contemplated Catch (MT)	Gear to be Used
BERING SEA AND ALEUTIAN ISLANDS	MAR.1 TO DEC.31	SEE THE ATTATCHED PAPER	—	BOTTOM TRAWL

21. Name and Address of Agent appointed to receive any legal process issued in the United States:

THE ATTATCHED PAPER

JA-77-0416

SPECIES CONTEMPLATED CATCH(M.T.)

THIS VESSEL APPLIES FOR FISHING A PORTION OF THE ALLOCATION FOR THE SPECIES IN THE OCEAN AREARS AS DESCRIBED BELOW. BERING SEA AND ALEUTIAN ISLANDS

FLOUNDERS	150.000M.T.	
ROCKFISHES	12,000	
PACIFIC COD	45.000	
BLACK COD	7,000	
SQUID	10.000	
POLLOCK	800.000	BY-CATCH
OTHER GROUNDFISH	40,000	BY-CATCH
HERRING	10.000	BY-CATCH
SHRIMP	500	BY-CATCH

417

FISHING VESSEL IDENTIFICATION FORM (FOREIGN)

Permit Period Applied For: MARCH 1,1977 TO DECEMBER31,1977 — Application No. JA-77-0417 For Use of Issuing Office

State: JAPAN

1. Name of Vessel CHUYO MARU No.18
2. Vessel No.: Hull No. 北海第２７号 (HOKUEN-SEN-27) Registration No. HK1-360
3. Name and Address of Owner — Name and Address of Charterer
   Name KISSHIN-GYOGYO CO., LTD. —
   Address 384-3 MYOGEN, —
   RUMOI, HOKKAIDO, JAPAN —
   — —
   Cable Address — —
4. Homeport and State of Registry: RUMOI, JAPAN
5. Type of Vessel STERN TRAWLER
6. Tonnage (Gross) 349.80 (Net) 174.28
7. Length 48.00 M. 8. Breadth 9.10 M. 9. Draft 3.70 M.
10. Horsepower 2,100 shp. 11. Maximum Speed 12.7 kt.
11. Propulsion: Diesel (*), Steam ( ), Diesel/Electric ( ),
    Other —
13. Date Built JULY, 1970
14. Number and Nationality of Personnel 28, JAPAN
    Officers 8 Crew 20 Other (Specify) —
15. Communications: VHF-FM ( ), AM/SSB, Voice (*), Telegraphy (*),
    Other —
    International Radio Call Sign J Q B D
    Radio Frequencies Monitored A1,A2 500KHZ
    Other Working Frequencies A1 2070,2075,2091KHZ
    Schedule WATCH TIME 00.00~01:00,06:00~07:00(G.M.T.)

JA-77-0417

16. Navigation Equipment: Loran C ( ), Loran A ( ), Omega (*), Decca ( ), Navsat (*), Radar (*), Fathometer (*),

Other ____

17. Cargo Capacity (MT)

Salted Fish ——
Fresh Fish ——
Frozen Fish 386.5 M.T.
Fish Meal ——
Other ——

18. Cargo Space

	Number	Name
Freezer	NO.1 HOLD	FORE HOLD
	NO.2 "	MIDDLE "
	NO.3 "	AFT.1 "
Dry Hold	NO.4 "	AFT.2 "
	No.5 "	SPARE "
Tanks		
Other		

19. Processing Equipment (Indicate daily capacity,MT)

QUICK FREEZER 4 SETS 16 M.T./DAY

20. Fisheries for which Permit is Requested:

Ocean Area	Period (From-To)	Species	Contemplated Catch (MT)	Gear to be Used
BERING SEA AND ALEUTIAN ISLANDS	MAR.1 TO DEC.31	SEE THE ATTATCHED PAPER		BOTTOM TRAWL

21. Name and Address of Agent appointed to receive any legal process issued in the United States:

JA-77-0417

THE ATTATCHED PAPER

SPECIES	CONTEMPLATED CATCH(M.T.)
THIS VESSEL APPLIES FOR FISHING A PORTION OF THE ALLOCATION FOR THE SPECIES IN THE OCEAN AREARS AS DESCRIBED BELOW, BERING SEA AND ALEUTIAN ISLANDS	
FLOUNDERS	150.000M.T.
ROCKFISHES	12.000
PACIFIC COD	45.000
BLACK COD	7.000
SQUID	10.000
POLLOCK	800.000
OTHER GROUNDFISH	40.000
HERRING	10.000
SHRIMP	500

BY-CATCH

418

FISHING VESSEL IDENTIFICATION FORM (FOREIGN)

Permit Period Applied For: MARCH 1,1977 TO DECEMBER31,1977

Application No. JA-77-0418 For Use of Issuing Office

State: JAPAN

1. Name of Vessel CHUYO MARU No.21
2. Vessel No.: Hull No. 北連第28号 (HOKUREN-SEN-28) Registration No. HKI-455
3. Name and Address of Owner — Name and Address of Charterer

Name NISSHIN-GYOGYO CO., LTD. —
Address 384-3 NYOGEN, —
NEMURO, HOKKAIDO, JAPAN —
—
Cable Address —

4. Homeport and State of Registry: AOMORI, JAPAN
5. Type of Vessel STERN TRAWLER
6. Tonnage (Gross) 349.57 (Net) 188.87
7. Length 48.44 M. 8. Breadth 9.00 M. 9. Draft 3.69 M.
10. Horsepower 2,500 shp. 11. Maximum Speed 12.7 kt.
11. Propulsion: Diesel (*), Steam ( ), Diesel/Electric ( ),

Other ——

13. Date Built SEPTEMBER, 1971
14. Number and Nationality of Personnel 28, JAPAN

Officers 8 Crew 20 Other (Specify) ——

15. Communications: VHF-FM ( ), AM/SSB, Voice (*), Telegraphy (*),

Other ——

International Radio Call Sign JREK
Radio Frequencies Monitored A1.A2 500KHZ
Other Working Frequencies A1 2079.2075.2091KHZ
Schedule WATCH TIME 00:00~01 00.06:00~07:00(G.M.T.)

JA-77-0418

16. Navigation Equipment: Loran C ( ), Loran A ( ), Omega (*), Decca ( ), Navsat (*), Radar (*), Fathometer (*),

Other ____

17. Cargo Capacity (MT)

Salted Fish ——
Fresh Fish ——
Frozen Fish 442.5 M.T.
Fish Meal ——
Other ——

18. Cargo Space

	Number	Name
Freezer	NO.1 HOLD	FORE HOLD
	NO.2 "	MIDDLE "
	NO.3 "	AFT.1 "
Dry Hold	NO.4 "	AFT.2 "
	No.5 "	SPARE "
Tanks		
Other		

19. Processing Equipment (Indicate daily capacity,MT)

QUICK FREEZER 4 SETS 25 M.T./DAY

20. Fisheries for which Permit is Requested:

Ocean Area	Period (From-To)	Species	Contemplated Catch (MT)	Gear to be Used
BERING SEA AND ALEUTIAN ISLANDS	MAR.1 TO DEC.31	SEE THE ATTATCHED PAPER		BOTTOM TRAWL

21. Name and Address of Agent appointed to receive any legal process issued in the United States:

JA-77-0418

THE ATTATCHED PAPER

SPECIES	CONTEMPLATED CATCH(M.T.)
THIS VESSEL APPLIES FOR FISHING A PORTION OF THE ALLOCATION FOR THE SPECIES IN THE OCEAN AREARS AS DESCRIBED BELOW. BERING SEA AND ALEUTIAN ISLANDS	
FLOUNDERS	150.000M.T.
ROCKFISHES	12.000
PACIFIC COD	45.000
BLACK COD	7.000
SQUID	10.000
POLLOCK	800.000 (BY-CATCH)
OTHER GROUNDFISH	40.000 (BY-CATCH)
HERRING	10.000 (BY-CATCH)
SHRIMP	500 (BY-CATCH)

419

FISHING VESSEL IDENTIFICATION FORM (FOREIGN)

Permit Period Applied For: MARCH 1,1977 TO DECEMBER 31,1977

Application No. JA-77-0419
For Use of Issuing Office

State: JAPAN

1. Name of Vessel CHUYO MARU No.22
2. Vessel No.: Hull No. 北海道第229号 (HOKUSEI-SEN-39) Registration No. MKI-458
3. Name and Address of Owner / Name and Address of Charterer
   Name NISSHIN-GYOGYO Co.,LTD. / —
   Address 304-3 HYOGEN, / —
   RUMOI, HOKKAIDO, JAPAN / —
   — / —
   Cable Address — / —
4. Homeport and State of Registry: AOMORI, JAPAN
5. Type of Vessel STERN TRAWLER
6. Tonnage (Gross) 349.60 (Net) 192.20
7. Length 48.44 M. 8. Breadth 9.00 M. 9. Draft 3.70 M.
10. Horsepower 2,500 shp. 11. Maximum Speed 12.5 kt.
11. Propulsion: Diesel (*), Steam ( ), Diesel/Electric ( ),
    Other —
13. Date Built OCTOBER, 1971
14. Number and Nationality of Personnel 28, JAPAN
    Officers 8 Crew 20 Other (Specify) —
15. Communications: VHF-FM ( ), AM/SSB, Voice (*), Telegraphy (*),
    Other —
    International Radio Call Sign JRBZ
    Radio Frequencies Monitored A1,A2 500KHZ
    Other Working Frequencies A1 2078,2075,2091KHZ
    Schedule WATCH TIME 00:00~01:00,06:00~07:00(G.M.T.)

JA-77-0419

16. Navigation Equipment: Loran C ( ), Loran A ( ), Omega (*), Decca ( ), Navsat (*), Radar (*), Fathometer (*),
    Other
17. Cargo Capacity (MT)
    Salted Fish —
    Fresh Fish —
    Frozen Fish 442.5 M.T.
    Fish Meal —
    Other —
18. Cargo Space

	Number	Name
Freezer	NO.1 HOLD	FORE HOLD
	NO.2 "	MIDDLE "
Dry Hold	NO.3 "	AFT.1 "
	NO.4 "	AFT.2 "
	NO.5	SPARE "
Tanks		
Other		

19. Processing Equipment (Indicate daily capacity,MT)
    QUICK FREEZER 4.8MTS 25 M.T./DAY
20. Fisheries for which Permit is Requested:

Ocean Area	Period (From-To)	Species	Contemplated Catch (MT)	Gear to be Used
BERING SEA AND ALEUTIAN ISLANDS	MAR.1 TO DEC.31	SEE THE ATTATCHED PAPER		BOTTOM TRAWL

21. Name and Address of Agent appointed to receive any legal process issued in the United States:

JA-77-0419

THE ATTATCHED PAPER

SPECIES	CONTEMPLATED CATCH(M.T.)
THIS VESSEL APPLIES FOR FISHING A PORTION OF THE ALLOCATION FOR THE SPECIES IN THE OCEAN AREARS AS DESCRIBED BELOW. BERING SEA AND ALEUTIAN ISLANDS	
FLOUNDERS	150.000M.T.
ROCKFISHES	12.000
PACIFIC COD	45.000
BLACK COD	7.000
SQUID	10.000
POLLOCK	800.000 (BY-CATCH)
OTHER GROUNDFISH	40.000 (BY-CATCH)
HERRING	10.000 (BY-CATCH)
SHRIMP	500 (BY-CATCH)

420

JA-77-0420

FISHING VESSEL IDENTIFICATION FORM (FOREIGN)

Permit Period Applied For: MARCH 1,1977 TO DECEMBER31,1977 — Application No. JA-77-0420 For Use of Issuing Office

State: JAPAN

1. Name of Vessel KOHYO MARU No.106
2. Vessel No.: Hull No. 北海第30号 (HOKUSE-SEN-30) Registration No. HK1-502
3. Name and Address of Owner — Name and Address of Charterer

Name SEIKOH-GYOGYO CO., LTD. —

Address 17-2-3 IRIFUNE, —

KUSHIRO, HOKKAIDO, JAPAN —

Cable Address — —

4. Homeport and State of Registry: KUSHIRO, JAPAN
5. Type of Vessel STERN TRAWLER
6. Tonnage (Gross) 349.53 (Net) 134.16
7. Length 49.17 M. 8. Breadth 9.00 M. 9. Draft 3.70 M.
10. Horsepower 2,000 shp. 11. Maximum Speed 12.7 kt.
11. Propulsion: Diesel (*), Steam ( ), Diesel/Electric ( ), Other —
13. Date Built SEPTEMBER, 1972
14. Number and Nationality of Personnel 28, JAPAN

Officers 8 Crew 20 Other (Specify) —

15. Communications: VHF-FM ( ), AM/SSB, Voice (*), Telegraphy (*), Other —

International Radio Call Sign JJIE

Radio Frequencies Monitored A1,A2 500KHZ

Other Working Frequencies A1 2070,2075,2091KHZ

Schedule WATCH TIME 00:00~01:00,06:00~07:00(G.M.T.)

16. Navigation Equipment: Loran C (*), Loran A (*), Omega ( ), Decca ( ), Navsat ( ), Radar (*), Fathometer (*), Other
17. Cargo Capacity (MT)

Salted Fish —

Fresh Fish —

Frozen Fish 366 M.T.

Fish Meal —

Other —

18. Cargo Space

	Number	Name
Freezer	NO.1 HOLD	FORE HOLD
	NO.2 "	MIDDLE "
Dry Hold	NO.3 "	AFT.1 "
	NO.4 "	AFT.2 "
	No.5 "	SPARE "
Tanks		
Other		

19. Processing Equipment (Indicate daily capacity,MT)

QUICK FREEZER 4 SETS 14 M.T./DAY

20. Fisheries for which Permit is Requested:

Ocean Area	Period (From-To)	Species	Contemplated Catch (MT)	Gear to be Used
BERING SEA AND ALEUTIAN ISLANDS	MAR.1 TO DEC.31	SEE THE ATTATCHED PAPER		BOTTOM TRAWL

21. Name and Address of Agent appointed to receive any legal process issued in the United States:

JA-77-0420

THE ATTATCHED PAPER

SPECIES	CONTEMPLATED CATCH(M.T.)
FLOUNDERS	150,000M.T.
ROCKFISHES	12,000
PACIFIC COD	45,000
BLACK COD	7,000
SQUID	10,000
POLLOCK	800,000
OTHER GROUNDFISH	40,000
HERRING	10,000
SHRIMP	500

BY-CATCH

THIS VESSEL APPLIES FOR FISHING A PORTION OF THE ALLOCATION FOR THE SPECIES IN THE OCEAN AREARS AS DESCRIBED BELOW, BERING SEA AND ALEUTIAN ISLANDS

421

FISHING VESSEL IDENTIFICATION FORM (FOREIGN)

Permit Period Applied For: MARCH 1,1977 TO DECEMBER31,1977 — Application No. — For Use of Issuing Office

State: JAPAN

1. Name of Vessel KOHYO MARU No.108
2. Vessel No.: Hull No. 北海第31号 (HOKUSE-SEN-31) Registration No. HK1-599
3. Name and Address of Owner — Name and Address of Charterer

Name SEIKOH-GYOGYO CO., LTD. —

Address 17-2-3 IRIFUNE, —

KUSHIRO, HOKKAIDO, JAPAN —

Cable Address — —

4. Homeport and State of Registry: KUSHIRO, JAPAN
5. Type of Vessel STERN TRAWLER
6. Tonnage (Gross) 349.42 (Net) 149.49
7. Length 50.63 M. 8. Breadth 9.00 M. 9. Draft 3.70 M.
10. Horsepower 2,000 shp. 11. Maximum Speed 12.6 kt.
11. Propulsion: Diesel (*), Steam ( ), Diesel/Electric ( ), Other —
13. Date Built MAY, 1974
14. Number and Nationality of Personnel 28, JAPAN

Officers 8 Crew 20 Other (Specify) —

15. Communications: VHF-FM ( ), AM/SSB, Voice (*), Telegraphy (*), Other —

International Radio Call Sign 8KPH

Radio Frequencies Monitored A1,A2 500KHZ

Other Working Frequencies A1 2070,2075,2091KHZ

Schedule WATCH TIME 00:00~01:00,04:00~07:00(G.M.T.)

JA-77-0421

16. Navigation Equipment: Loran C (*), Loran A (*), Omega ( ), Decca ( ), Navsat ( ), Radar (*), Fathometer (*),
Other ____

17. Cargo Capacity (MT)

Salted Fish	—	
Fresh Fish	—	
Frozen Fish	382 M.T.	
Fish Meal	—	
Other	—	

18. Cargo Space

	Number	Name
Freezer	NO.1 HOLD	FORE HOLD
	NO.2 "	MIDDLE "
Dry Hold	NO.3 "	AFT.1 "
	NO.4 "	AFT.2 "
	No.5 "	SPARE "
Tanks		
Other		

19. Processing Equipment (Indicate daily capacity,MT)
QUICK FREEZER 4 SETS 26 M.T./DAY
—
—
—

20. Fisheries for which Permit is Requested:

Ocean Area	Period (From-To)	Species	Contemplated Catch (MT)	Gear to be Used
BERING SEA AND ALEUTIAN ISLANDS	MAR.1 TO DEC.31	SEE THE ATTATCHED PAPER		BOTTOM TRAWL

21. Name and Address of Agent appointed to receive any legal process issued in the United States:

THE ATTATCHED PAPER

JA-77-0421

SPECIES	CONTEMPLATED CATCH(M.T.)
FLOUNDERS	150,000M.T.
ROCKFISHES	12,000
PACIFIC COD	45,000
BLACK COD	7,000
SQUID	18,000
POLLOCK	[illegible]
OTHER GROUNDFISH	[illegible]
HERRING	[illegible]
SHRIMP	500

BY-CATCH

422

JA-77-0422

FISHING VESSEL IDENTIFICATION FORM (FOREIGN)

Permit Period Applied For: MARCH 1,1977 TO DECEMBER31,1977
Application No. ____
For Use of Issuing Office
State: JAPAN

1. Name of Vessel TORA MARU No.31
2. Vessel No.: Hull No. 北道漁拓3 2号 (HOKUEN-SEN-32) Registration No. HK1-550
3. Name and Address of Owner / Name and Address of Charterer

	Owner	Charterer
Name	MATSUDA-GYOGYŌ CO., LTD.	KŌJI MATSUDA
Address	21-4-5 INAHO, OTARU, HOKKAIDO, JAPAN	33-25-2, TOMIOKA, OTARU, HOKKAIDO, JAPAN
	—	—
Cable Address	—	—

4. Homeport and State of Registry: OTARU, JAPAN
5. Type of Vessel STERN TRAWLER
6. Tonnage (Gross) 349.37 (Net) 189.77
7. Length 50.63 M. 8. Breadth 9.00 M. 9. Draft 3.80 M.
10. Horsepower 2,500 shp. 11. Maximum Speed 13.3 kt.
11. Propulsion: Diesel (*), Steam ( ), Diesel/Electric ( ),
Other —
13. Date Built OCTOBER, 1973
14. Number and Nationality of Personnel 28, JAPAN
Officers 8 Crew 20 Other (Specify) —
15. Communications: VHF-FM ( ), AM/SSB, Voice (*), Telegraphy (*),
Other —
International Radio Call Sign J L K S
Radio Frequencies Monitored A1.A2 500KHZ
Other Working Frequencies A1 2070.2075.2091KHZ
Schedule WATCH TIME 00.00~01.00.06:00~07:00(G.M.T.)

16. Navigation Equipment: Loran C (*), Loran A (*), Omega (*), Decca (*), Navsat (*), Radar (*), Fathometer (*),
Other ____

17. Cargo Capacity (MT)

Salted Fish	—
Fresh Fish	—
Frozen Fish	405 M.T.
Fish Meal	—
Other	—

18. Cargo Space

	Number	Name
Freezer	NO.1 HOLD	FORE HOLD
	NO.2 "	MIDDLE "
Dry Hold	NO.3 "	AFT.1 "
	NO.4 "	AFT.2 "
	No.5 "	SPARE "
Tanks		
Other		

19. Processing Equipment (Indicate daily capacity,MT)
QUICK FREEZER 4 SETS 27 M.T./DAY
—
—
—

20. Fisheries for which Permit is Requested:

Ocean Area	Period (From-To)	Species	Contemplated Catch (MT)	Gear to be Used
BERING SEA AND ALEUTIAN ISLANDS	MAR.1 TO DEC.31	SEE THE ATTATCHED PAPER		BOTTOM TRAWL

21. Name and Address of Agent appointed to receive any legal process issued in the United States:

THE ATTATCHED PAPER JA-77-0422

SPECIES CONTEMPLATED CATCH(M.T.)

THIS VESSEL APPLIES FOR FISHING A PORTION OF THE ALLOCATION FOR THE SPECIES IN THE OCEAN AREARS AS DESCRIBED BELOW. BERING SEA AND ALEUTIAN ISLANDS

FLOUNDERS	150.000M.T.
ROCKFISHES	12,000
PACIFIC COD	45.000
BLACK COD	7.000
SQUID	10.000
POLLOCK	800,000
OTHER GROUNDF:SH	40.000
HERRING	10.000
SHRIMP	500

BY-CATCH

FISHING VESSEL IDENTIFICATION FORM (FOREIGN)

Permit Period Applied For: MARCH 1,1977 TO DECEMBER31,1977

Application No. JA-77-0423
For Use of Issuing Office

State: JAPAN

1. Name of Vessel KEISU MARU No.38
2. Vessel No.: Hull No. 北進漁撈38号 (HOKUSHIN-GYO-38) Registration No. HK1-538
3. Name and Address of Owner
   Name MARUHON-SUISAN CO., LTD.
   Address 5-7-3 IRONAI, OTARU, HOKKAIDO, JAPAN
   Cable Address —
   Name and Address of Charterer —
4. Homeport and State of Registry: OTARU, JAPAN
5. Type of Vessel STERN TRAWLER
6. Tonnage (Gross) 349.67 (Net) 167.33
7. Length 51.76 M. 8. Breadth 9.00 M. 9. Draft 3.75 M.
10. Horsepower 2,300 shp. 11. Maximum Speed 13.4 kt.
11. Propulsion: Diesel (*), Steam ( ), Diesel/Electric ( ), Other —
13. Date Built MAY, 1973
14. Number and Nationality of Personnel 29, JAPAN
    Officers 8 Crew 21 Other (Specify) —
15. Communications: VHF-FM ( ), AM/SSB, Voice (*), Telegraphy (*), Other —
    International Radio Call Sign JRCI
    Radio Frequencies Monitored A1,A2 500KHZ
    Other Working Frequencies A1 2070,2075,2091KHZ
    Schedule WATCH TIME 00:00~01:00,06:00~07:00(G.M.T.)

JA-77-0423

16. Navigation Equipment: Loran C (*), Loran A (*), Omega ( ), Decca ( ), Navsat (*), Radar (*), Fathometer (*), Other
17. Cargo Capacity (MT)
    Salted Fish —
    Fresh Fish —
    Frozen Fish 365 M.T.
    Fish Meal —
    Other —
18. Cargo Space

	Number	Name
Freezer	NO.1 HOLD	FORE HOLD
	NO.2 "	MIDDLE "
Dry Hold	NO.3 "	AFT.1 "
	NO.4 "	AFT.2 "
	No.5 "	SPARE "
Tanks		
Other		

19. Processing Equipment (Indicate daily capacity,MT)
    QUICK FREEZER 4SETS 27 M.T./DAY
20. Fisheries for which Permit is Requested:

Ocean Area	Period (From-To)	Species	Contemplated Catch (MT)	Gear to be Used
BERING SEA AND ALEUTIAN ISLANDS	MAR.1 TO DEC.31	SEE THE ATTATCHED PAPER		BOTTOM TRAWL

21. Name and Address of Agent appointed to receive any legal process issued in the United States:

THE ATTATCHED PAPER JA-77-0423

SPECIES CONTEMPLATED CATCH(M.T.)

THIS VESSEL APPLIES FOR FISHING A PORTION OF THE ALLOCATION FOR THE SPECIES IN THE OCEAN AREARS AS DESCRIBED BELOW. BERING SEA AND ALEUTIAN ISLANDS

FLOUNDERS	150.000M.T.
ROCKFISHES	12,000
PACIFIC COD	45.000
BLACK COD	7.000
SQUID	10.000
POLLOCK	800.000
OTHER GROUNDF:SH	40.000
HERRING	10.000
SHRIMP	500

BY-CATCH

424

FISHING VESSEL IDENTIFICATION FORM (FOREIGN)

Permit Period Applied For: MARCH 1,1977 TO DECEMBER31,1977

Application No. JA-77-0424 For Use of Issuing Office

State: JAPAN

1. Name of Vessel KYOYO MARU No.2
2. Vessel No.: Hull No. 北海道第34号 (HOKUEI-SEN-34) Registration No. HK1-472
3. Name and Address of Owner: Name MURORAN KISEN GYOGYO KYODO KUMIAI; Address 29-133-1 FUMAKI, MURORAN, HOKKAIDO, JAPAN; Cable Address —
   Name and Address of Charterer: —
4. Homeport and State of Registry: MURORAN, JAPAN
5. Type of Vessel STERN TRAWLER
6. Tonnage (Gross) 349.84 (Net) 186.55
7. Length 49.85 M. 8. Breadth 9.00 M. 9. Draft 3.71 M.
10. Horsepower 2,700 shp. 11. Maximum Speed 13.6 kt.
11. Propulsion: Diesel (*), Steam ( ), Diesel/Electric ( ), Other —
13. Date Built FEBRUARY, 1972
14. Number and Nationality of Personnel 28, JAPAN
    Officers 8 Crew 20 Other (Specify) —
15. Communications: VHF-FM ( ), AM/SSB, Voice (*), Telegraphy (*), Other —
    International Radio Call Sign J L B G
    Radio Frequencies Monitored A1.A2 500KHZ
    Other Working Frequencies A1 2070.2075.2091KHZ
    Schedule WATCH TIME 00:00~01:00,06:00~07:00(G.M.T.)
16. Navigation Equipment: Loran C (*), Loran A (*), Omega (*), Decca ( ), Navest ( ), Radar (*), Fathometer (*), Other —
17. Cargo Capacity (MT)
    Salted Fish —
    Fresh Fish —
    Frozen Fish 454 M.T.
    Fish Meal —
    Other —
18. Cargo Space

	Number	Name
Freezer	NO.1 HOLD	FORE HOLD
	NO.2 "	MIDDLE "
	NO.3 "	AFT "
Dry Hold	NO.4 "	STARN "
Tanks		
Other		

19. Processing Equipment (Indicate daily capacity,MT)
    QUICK FREEZER 4SETS 27 M.T./DAY
20. Fisheries for which Permit is Requested:

Ocean Area	Period (From-To)	Species	Contemplated Catch (MT)	Gear to be Used
BERING SEA AND ALEUTIAN ISLANDS	MAR.1 TO DEC.31	SEE THE ATTATCHED PAPER		BOTTOM TRAWL

21. Name and Address of Agent appointed to receive any legal process issued in the United States:

THE ATTATCHED PAPER JA-77-0424

SPECIES CONTEMPLATED CATCH(M.T.)

THIS VESSEL APPLIES FOR FISHING A PORTION OF THE ALLOCATION FOR THE SPECIES IN THE OCEAN AREAS AS DESCRIBED BELOW, BERING SEA AND ALEUTIAN ISLANDS

FLOUNDERS	150,000M.T.
ROCKFISHES	12,000
PACIFIC COD	45,000
BLACK COD	7,000
SQUID	10,000
POLLOCK	800,000
OTHER GROUNDFISH	40,000
HERRING	10,000
SHRIMP	500

BY-CATCH

425

FISHING VESSEL IDENTIFICATION FORM (FOREIGN)

Permit Period Applied For: MARCH 1,1977 TO DECEMBER31,1977

Application No. JA-77-0425 For Use of Issuing Office

State: JAPAN

1. Name of Vessel HOKEI MARU No.38
2. Vessel No.: Hull No. 北海道第35号 (HOKUEI-SEN-35) Registration No. HK1-440
3. Name and Address of Owner: Name YAMADA-SUISAN KOGYO CO., LTD.; Address 3-2 HIGASHI 3 KITA, ABASHIRI, HOKKAIDO, JAPAN; Cable Address —
   Name and Address of Charterer: —
4. Homeport and State of Registry: ABASHIRI, JAPAN
5. Type of Vessel STERN TRAWLER
6. Tonnage (Gross) 349.92 (Net) 191.23
7. Length 48.44 M. 8. Breadth 9.00 M. 9. Draft 3.72 M.
10. Horsepower 2,500 shp. 11. Maximum Speed 13.2 kt.
11. Propulsion: Diesel (*), Steam ( ), Diesel/Electric ( ), Other —
13. Date Built JULY, 1971
14. Number and Nationality of Personnel 28, JAPAN
    Officers 8 Crew 20 Other (Specify) —
15. Communications: VHF-FM ( ), AM/SSB, Voice (*), Telegraphy (*), Other —
    International Radio Call Sign J L B G
    Radio Frequencies Monitored A1.A2 500KHZ
    Other Working Frequencies A1 2070.2075.2091KHZ
    Schedule WATCH TIME 00:00~01:00,06:00~07:00(G.M.T.)

JA-77-0425

16. Navigation Equipment: Loran C (*), Loran A (*), Omega ( ), Decca ( ), Navsat ( ), Radar (*), Fathometer (*), Other —

17. Cargo Capacity (MT)

Salted Fish	—
Fresh Fish	—
Frozen Fish	450 M.T.
Fish Meal	—
Other	—

18. Cargo Space

	Number	Name
Freezer	NO.1 HOLD	FORE HOLD
	NO.2 "	MIDDLE "
Dry Hold	NO.3 "	AFT. 1 "
	NO.4 "	AFT. 2 "
	No.5 "	SPARE "
Tanks		
Other		

19. Processing Equipment (Indicate daily capacity,MT)
QUICK FREEZER 4 SETS 22 M.T./DAY

20. Fisheries for which Permit is Requested:

Ocean Area	Period (From-To)	Species	Contemplated Catch (MT)	Gear to be Used
BERING SEA AND ALEUTIAN ISLANDS	MAR.1 TO DEC.31	SEE THE ATTATCHED PAPER		BOTTOM TRAWL

21. Name and Address of Agent appointed to receive any legal process issued in the United States:

THE ATTATCHED PAPER

JA-77-0425

SPECIES	CONTEMPLATED CATCH(M.T.)
THIS VESSEL APPLIES FOR FISHING A PORTION OF THE ALLOCATION FOR THE SPECIES IN THE OCEAN AREARS AS DESCRIBED BELOW, BERING SEA AND ALEUTIAN ISLANDS	
FLOUNDERS	150,000M.T.
ROCKFISHES	12,000
PACIFIC COD	45,000
BLACK COD	7,000
SQUID	10,000
POLLOCK	800,000
OTHER GROUNDFISH	40,000
HERRING	10,000
SHRIMP	500

BY-CATCH

426

JA-77-0426

FISHING VESSEL IDENTIFICATION FORM (FOREIGN)

Permit Period Applied For: MARCH 1,1977 TO DECEMBER31,1977

Application No. JA-77-0426 For Use of Issuing Office

State: JAPAN

1. Name of Vessel KYOAN MARU No.28
2. Vessel No.: Hull No. 北遠丸第56号 (HOKUEN-SEE-56) Registration No. MG1-860
3. Name and Address of Owner / Name and Address of Charterer

Owner	Charterer
Name SATO-GYOGYO CO.,LTD.	YOSHIO TAKAHASHI
Address 23-3-2 MINATO, SHIOGAMA, MIYAGI, JAPAN	19-9-1 KITAHAMA SHIOGAMA MIYAGI JAPAN
Cable Address	

4. Homeport and State of Registry: SHIOGAMA JAPAN
5. Type of Vessel STERN TRAWLER
6. Tonnage (Gross) 349.52 (Net) 160.02
7. Length 51.45 M. 8. Breadth 9.00 M. 9. Draft 3.69 M.
10. Horsepower 2,300 shp. 11. Maximum Speed 12.2 kt.
11. Propulsion: Diesel (*), Steam ( ), Diesel/Electric ( ), Other —
13. Date Built NOVEMBER, 1975
14. Number and Nationality of Personnel 29. JAPAN
Officers 8 Crew 21 Other (Specify) —
15. Communications: VHF-FM ( ), AM/SSB, Voice (*), Telegraphy (*), Other —
International Radio Call Sign J L Q E
Radio Frequencies Monitored A1.A2 500KHZ
Other Working Frequencies A1 2070.2075.2091KHZ
Schedule WATCH TIME 00:00~01:00,06:00~07:00(G.M.T.)

16. Navigation Equipment: Loran C (*), Loran A (*), Omega (*), Decca (*), Navsat (*), Radar (*), Fathometer (*), Other —

17. Cargo Capacity (MT)

Salted Fish	—
Fresh Fish	—
Frozen Fish	470 M.T.
Fish Meal	—
Other	—

18. Cargo Space

	Number	Name
Freezer	NO.1 HOLD	FORE HOLD
	NO.2 "	MIDDLE "
Dry Hold	NO.3 "	AFT.1 "
	NO.4 "	AFT.2 "
	No.5 "	SPARE "
Tanks		
Other		

19. Processing Equipment (Indicate daily capacity,MT)
QUICK FREEZER 4 SETS 27 M.T./DAY

20. Fisheries for which Permit is Requested:

Ocean Area	Period (From-To)	Species	Contemplated Catch (MT)	Gear to be Used
BERING SEA AND ALEUTIAN ISLANDS	MAR.1 TO DEC.31	SEE THE ATTATCHED PAPER		BOTTOM TRAWL

21. Name and Address of Agent appointed to receive any legal process issued in the United States:

THE ATTATCHED PAPER JA-77-0426

SPECIES CONTEMPLATED CATCH(M.T.)

THIS VESSEL APPLIES FOR FISHING A PORTION OF THE ALLOCATION FOR THE SPECIES IN THE OCEAN AREARS AS DESCRIBED BELOW, BERING SEA AND ALEUTIAN ISLANDS

FLOUNDERS	150.000M.T.
ROCKFISHES	12.000
PACIFIC COD	45.000
BLACK COD	7.000
SQUID	10.000
POLLOCK	800.000
OTHER GROUNDFISH	40.000
HERRING	10.000
SHRIMP	500

BY-CATCH

427

FISHING VESSEL IDENTIFICATION FORM (FOREIGN)

Permit Period
Applied For: MARCH 1,1977
TO DECEMBER31,1977

Application No. JA-77-0427
For Use of Issuing Office
State: JAPAN

1. Name of Vessel TAISEI MARU No.56
2. Vessel No.: Hull No. 北海道第37号 (北海道-SEB-37) Registration No. HKI-266
3. Name and Address of Owner / Name and Address of Charterer
   Name TAISEI GYOGYO CO.,LTD. / —
   Address 12-6 HANIWA, KUSHIRO, HOKKAIDO, JAPAN / —
   Cable Address — / —
4. Homeport and State of Registry: KUSHIRO, JAPAN
5. Type of Vessel STERN TRAWLER
6. Tonnage (Gross) 349.53 (Net) 152.63
7. Length 47.55 M. 8. Breadth 8.80 M. 9. Draft 3.65 M.
10. Horsepower 1,850 shp. 11. Maximum Speed 12.3 kt.
11. Propulsion: Diesel (*), Steam ( ), Diesel/Electric ( ),
    Other —
13. Date Built JULY, 1968
14. Number and Nationality of Personnel 28, JAPAN
    Officers 8 Crew 20 Other (Specify) —
15. Communications: VHF-FM ( ), AM/SSB, Voice (*), Telegraphy (*),
    Other —
    International Radio Call Sign J C R L
    Radio Frequencies Monitored A1.A2 500KHZ
    Other Working Frequencies A1 2070.2075.2091KHZ
    Schedule WATCH TIME 00:00~01:00,04:00~07:00(G.M.T.)

JA-77-0427

16. Navigation Equipment: Loran C (*), Loran A (*), Omega ( ), Decca ( ), Navsat ( ), Radar (*), Fathometer (*),
    Other —
17. Cargo Capacity (MT)
    Salted Fish —
    Fresh Fish —
    Frozen Fish 284 M.T.
    Fish Meal —
    Other —
18. Cargo Space

	Number	Name
Freezer	NO.1 HOLD	FORE HOLD
	NO.2 "	MIDDLE "
	NO.3 "	AFT. "
Dry Hold	NO.4 "	SPARE "
Tanks		
Other		

19. Processing Equipment (Indicate daily capacity,MT)
    QUICK FREEZER 4 SETS 14 M.T./DAY
    —
    —
    —
20. Fisheries for which Permit is Requested:

Ocean Area	Period (From-To)	Species	Contemplated Catch (MT)	Gear to be Used
BERING SEA AND ALEUTIAN ISLANDS	MAR.1 TO DEC.31	SEE THE ATTATCHED PAPER		BOTTOM TRAWL

21. Name and Address of Agent appointed to receive any legal process issued in the United States:

THE ATTATCHED PAPER JA-77-0427

SPECIES CONTEMPLATED CATCH(M.T.)

THIS VESSEL APPLIES FOR FISHING A PORTION OF THE ALLOCATION FOR THE SPECIES IN THE OCEAN AREARS AS DESCRIBED BELOW, BERING SEA AND ALEUTIAN ISLANDS

FLOUNDERS	150.000M.T.
ROCKFISHES	12.000
PACIFIC COD	45.000
BLACK COD	7.000
SQUID	10.000
POLLOCK	800.000
OTHER GROUNDFISH	40.000
HERRING	10.000
SHRIMP	500

BY-CATCH

428

FISHING VESSEL IDENTIFICATION FORM (FOREIGN)

Permit Period Applied For: MARCH 1,1977 TO DECEMBER31,1977 — Application No. JA-77-0428 For Use of Issuing Office

State: JAPAN

1. Name of Vessel TAISEI MARU No.68
2. Vessel No.: Hull No. 北進第第38号 (HOKUSE-SEN-38) Registration No. HKI-459
3. Name and Address of Owner — Name and Address of Charterer

Name TAISEI GYOGYO CO.,LTD. — —

Address 12-6 NANIWA, KUSHIRO, — —

HOKKAIDO, JAPAN — —

— —

Cable Address — —

4. Homeport and State of Registry: KUSHIRO, JAPAN
5. Type of Vessel STERN TRAWLER
6. Tonnage (Gross) 349.34 (Net) 180.90
7. Length 49.17 M. 8. Breadth 9.00 M. 9. Draft 3.65 M.
10. Horsepower 2,500 shp. 11. Maximum Speed 13.2 kt.
11. Propulsion: Diesel (*), Steam ( ), Diesel/Electric ( ), Other —
13. Date Built NOVEMBER, 1971
14. Number and Nationality of Personnel 28, JAPAN

Officers 8 Crew 20 Other (Specify) —

15. Communications: VHF-FM ( ), AM/SSB, Voice (*), Telegraphy (*), Other —

International Radio Call Sign J L K A

Radio Frequencies Monitored A1.A2 500KHZ

Other Working Frequencies A1 2070.2075,2091KHZ

Schedule WATCH TIME 00.00~01:00,06.00~07:00(G.M.T.)

JA-77-0428

16. Navigation Equipment: Loran C (*), Loran A (*), Omega ( ), Decca ( ), Navnet ( ), Radar (*), Fathometer (*), Other
17. Cargo Capacity (MT)

Salted Fish	—
Fresh Fish	—
Frozen Fish	367 M.T.
Fish Meal	—
Other	—

18. Cargo Space

	Number	Name
Freezer	NO.1 HOLD	FORE HOLD
	NO.2 "	MIDDLE "
	NO.3 "	AFT "
Dry Hold	NO.4 "	SPARE "
Tanks		
Other		

19. Processing Equipment (Indicate daily capacity,MT)

QUICK FREEZER 4 SETS 22 M.T./DAY

20. Fisheries for which Permit is Requested:

Ocean Area	Period (From-To)	Species	Contemplated Catch (MT)	Gear to be Used
BERING SEA AND ALEUTIAN ISLANDS	MAR.1 TO DEC.31	SEE THE ATTATCHED PAPER		BOTTOM TRAWL

21. Name and Address of Agent appointed to receive any legal process issued in the United States:

THE ATTATCHED PAPER

JA-77-0428

SPECIES CONTEMPLATED CATCH(M.T.)

THIS VESSEL APPLIES FOR FISHING A PORTION OF THE ALLOCATION FOR THE SPECIES IN THE OCEAN AREARS AS DESCRIBED BELOW, BERING SEA AND ALEUTIAN ISLANDS

FLOUNDERS	150,000M.T.	
ROCKFISHES	12,000	
PACIFIC COD	45,000	
PLAICE	7,000	
SQUID	10,000	
POLLOCK	800,000	BY-CATCH
OTHER GROUND FISH	40,000	BY-CATCH
HERRING	10,000	BY-CATCH
SHRIMP	500	BY-CATCH

429

FISHING VESSEL IDENTIFICATION FORM (FOREIGN)

Permit Period Applied For: MARCH 1,1977 TO DECEMBER31,1977 — Application No. JA-77-0429 For Use of Issuing Office

State: JAPAN

1. Name of Vessel SYOYO MARU
2. Vessel No.: Hull No. 北進第第39号 (HOKUSE-SEN-39) Registration No. HKI-475
3. Name and Address of Owner — Name and Address of Charterer

Name WAKKANAI EIYO GYOGYO CO.,LTD. —

Address 7-10-5 CHUO, WAKKANAI, —

HOKKAIDO, JAPAN — —

— —

Cable Address — —

4. Homeport and State of Registry: WAKKANAI, JAPAN
5. Type of Vessel STERN TRAWLER
6. Tonnage (Gross) 349.13 (Net) 165.34
7. Length 51.76 M. 8. Breadth 9.00 M. 9. Draft 3.67 M.
10. Horsepower 2,500 shp. 11. Maximum Speed 13.2 kt.
11. Propulsion: Diesel (*), Steam ( ), Diesel/Electric ( ), Other —
13. Date Built FEBRUARY, 1972
14. Number and Nationality of Personnel 28, JAPAN

Officers 8 Crew 20 Other (Specify) —

15. Communications: VHF-FM ( ), AM/SSB, Voice (*), Telegraphy (*), Other —

International Radio Call Sign J A O K

Radio Frequencies Monitored A1.A2 500KHZ

Other Working Frequencies A1 2070.2075,2091KHZ

Schedule WATCH TIME 00.00~01.00,06:00~07:00(G.M.T.)

JA-77-0429

16. Navigation Equipment: Loran C (✱), Loran A (✱), Omega (✱), Decca ( ), Navsat ( ), Radar (✱), Fathometer (✱), Other ____

17. Cargo Capacity (MT)

Salted Fish	—	
Fresh Fish	—	
Frozen Fish	450 M.T.	
Fish Meal	—	
Other	—	

18. Cargo Space

	Number	Name
Freezer	NO.1 HOLD	FORE HOLD
	NO.2 "	MIDDLE "
Dry Hold	NO.3 "	AFT.1 "
	NO.4 "	AFT.2 "
	No.5 "	SPARE "
Tanks		
Other		

19. Processing Equipment (Indicate daily capacity, MT)

QUICK FREEZER 4 SETS 26 M.T./DAY

20. Fisheries for which Permit is Requested:

Ocean Area	Period (From-To)	Species	Contemplated Catch (MT)	Gear to be Used
BERING SEA AND ALEUTIAN ISLANDS	MAR.1 TO DEC.31	SEE THE ATTATCHED PAPER	—	BOTTOM TRAWL

21. Name and Address of Agent appointed to receive any legal process issued in the United States:

THE ATTATCHED PAPER

JA-77-0429

SPECIES (CONTEMPLATED CATCH M.T.)

THIS VESSEL APPLIES FOR FISHING A PORTION OF THE ALLOCATION FOR THE SPECIES IN THE OCEAN AREAS AS DESCRIBED BELOW, BERING SEA AND ALEUTIAN ISLANDS

PLICHARDS	150,000M.T.
ROCKFISHES	12,000
FAR EAST PIKE	45,000
BLACK COD	7,000
SQUID	10,000
HOLLOCK	800,000
JAPAN MACKEREL	40,000
HERRING	10,000
SHRIMP	500

BY CATCH

430

FISHING VESSEL IDENTIFICATION FORM (FOREIGN)

Permit Period Applied For: MARCH 1,1977 TO DECEMBER31,1977

Application No. JA-77-0430 For Use of Issuing Office

State: JAPAN

1. Name of Vessel HOKUTO MARU No.3
2. Vessel No.: Hull No. 北進第号40号 (HOKUEN-SEN-40) Registration No. HK1-241
3. Name and Address of Owner / Name and Address of Charterer

Owner	Charterer
Name KAIUN-SUISAN CO.,LTD.	NIKON-SUISAN CO.,LTD.
Address 4-1-3 TAKASHIMA.	2-ŌTEMACHI, CHIYODA,
OTARU, HOKKAIDO, JAPAN	TOKYO, JAPAN
—	—
—	—
Cable Address —	—

4. Homeport and State of Registry: OTARU, JAPAN
5. Type of Vessel STERN TRAWLER
6. Tonnage (Gross) 349.60 (Net) 137.98
7. Length 45.01 M. 8. Breadth 8.80 M. 9. Draft 3.68 M.
10. Horsepower 2,300 shp. 11. Maximum Speed 12.6 kt.
11. Propulsion: Diesel (✱), Steam ( ), Diesel/Electric ( ), Other —
13. Date Built MARCH, 1968
14. Number and Nationality of Personnel 26, JAPAN
    Officers 8 Crew 18 Other (Specify) —
15. Communications: VHF-FM ( ), AM/SSB, Voice (✱), Telegraphy (✱), Other —
    International Radio Call Sign JPSD
    Radio Frequencies Monitored A1,A2 500KHZ

THE ATTATCHED PAPER

JA-77-0430

SPECIES (CONTEMPLATED CATCH M.T.)

THIS VESSEL APPLIES FOR FISHING A PORTION OF THE ALLOCATION FOR THE SPECIES IN THE OCEAN AREAS AS DESCRIBED BELOW, BERING SEA AND ALEUTIAN ISLANDS

PLICHARDS	150,000M.T.
ROCKFISHES	12,000
FAR EAST PIKE	45,000
BLACK COD	7,000
SQUID	10,000
HOLLOCK	800,000
JAPAN MACKEREL	40,000
HERRING	10,000
SHRIMP	500

BY CATCH

431

JA-77-0431

FISHING VESSEL IDENTIFICATION FORM (FOREIGN)

Permit Period Applied For: MARCH 1,1977 TO DECEMBER31,1977 — Application No. JA-77-0431 For Use of Issuing Office

State: JAPAN

1. Name of Vessel KAIYŌ MARU No.7
2. Vessel No.: Hull No. 北海第42号 (HOKUEN-SEN-41) Registration No. HK1-557
3. Name and Address of Owner — Name and Address of Charterer
   Name WAKKANAI KAIYŌ CO.,LTD. — —
   Address 1-7 SUSHIRO, WAKKANAI, HOKKAIDO, JAPAN — —
   Cable Address — —
4. Homeport and State of Registry: WAKKANAI, JAPAN
5. Type of Vessel STERN TRAWLER
6. Tonnage (Gross) 349.16 (Net) 192.27
7. Length 50.63 M. 8. Breadth 9.00 M. 9. Draft 3.62 M.
10. Horsepower 2,500 shp. 11. Maximum Speed 13.2 kt.
11. Propulsion: Diesel (*), Steam ( ), Diesel/Electric ( ), Other —
13. Date Built NOVEMBER, 1973
14. Number and Nationality of Personnel 28, JAPAN
    Officers 8 Crew 20 Other (Specify) —
15. Communications: VHF-FM ( ), AM/SSB, Voice (*), Telegraphy (*), Other —
    International Radio Call Sign 7 J Y J
    Radio Frequencies Monitored A1.A2 500KHZ
    Other Working Frequencies A1 2070.2075.2091KHZ
    Schedule WATCH TIME 00:00~01:00,06:00~07:00(G.M.T.)
16. Navigation Equipment: Loran C (*), Loran A (*), Omega ( ), Decca ( ), Navsat ( ), Radar (*), Fathometer (*), Other
17. Cargo Capacity (MT)
    Salted Fish —
    Fresh Fish —
    Frozen Fish 495 M.T.
    Fish Meal —
    Other —
18. Cargo Space

	Number	Name
Freezer	NO.1 HOLD	FORE HOLD
	NO.2 "	MIDDLE "
	NO.3 "	AFT.1 "
	NO.4 "	AFT.2 "
	No.5 "	SPARE "
Dry Hold		
Tanks		
Other		

19. Processing Equipment (Indicate daily capacity,MT)
    QUICK FREEZER 4 SETS 27 M.T./DAY
20. Fisheries for which Permit is Requested:

Ocean Area	Period (From-To)	Species	Contemplated Catch (MT)	Gear to be Used
BERING SEA AND ALEUTIAN ISLANDS	MAR.1 TO DEC.31	SEE THE ATTATCHED PAPER		BOTTOM TRAWL

21. Name and Address of Agent appointed to receive any legal process issued in the United States:

THE ATTATCHED PAPER

JA-77-0431

SPECIES	CONTEMPLATED CATCH(M.T.)
FLOUNDERS	150,000M.T.
ROCKFISHES	12,000
PACIFIC COD	45,000
BLACK COD	7,000
SKATE	10,000
POLLOCK	800,000
OTHER GROUNDF.SH	40,000
HERRING	10,000
SHRIMP	500

BY-CATCH

THIS VESSEL APPLIES FOR FISHING A PORTION OF THE ALLOCATION FOR THE SPECIES IN THE OCEAN AREARS AS DESCRIBED BELOW, BERING SEA AND ALEUTIAN ISLANDS

432

FISHING VESSEL IDENTIFICATION FORM (FOREIGN)

Permit Period Applied For: MARCH 1,1977 TO DECEMBER31,1977 — Application No. JA-77-0432 For Use of Issuing Office

State: JAPAN

1. Name of Vessel KAIYŌ MARU No.8
2. Vessel No.: Hull No. 北海第42号 (HOKUEN-SEN-42) Registration No. HK1-563
3. Name and Address of Owner — Name and Address of Charterer
   Name WAKKANAI KAIYŌ CO.,LTD. —
   Address 1-7 SUSHIRO, WAKKANAI, HOKKAIDO, JAPAN —
   Cable Address — —
4. Homeport and State of Registry: WAKKANAI, JAPAN
5. Type of Vessel STERN TRAWLER
6. Tonnage (Gross) 349.23 (Net) 192.33
7. Length 50.63 M. 8. Breadth 9.00 M. 9. Draft 3.61 M.
10. Horsepower 2,500 shp. 11. Maximum Speed 13.3 kt.
11. Propulsion: Diesel (*), Steam ( ), Diesel/Electric ( ), Other —
13. Date Built NOVEMBER, 1973
14. Number and Nationality of Personnel 28, JAPAN
    Officers 8 Crew 20 Other (Specify) —
15. Communications: VHF-FM ( ), AM/SSB, Voice (*), Telegraphy (*), Other —
    International Radio Call Sign 7 K C E
    Radio Frequencies Monitored A1.A2 500KHZ
    Other Working Frequencies A1 2070.2075.2091KHZ
    Schedule WATCH TIME 00:00~01:00,06:00~07:00(G.M.T.)

JA-77-0432

16. Navigation Equipment: Loran C (*), Loran A (*), Omega ( ), Decca ( ), Navsat ( ), Radar (*), Fathometer (*),

Other ____

17. Cargo Capacity (MT)

Salted Fish	—
Fresh Fish	—
Frozen Fish	495 M.T.
Fish Meal	—
Other	—

18. Cargo Space

	Number	Name
Freezer	NO.1 HOLD	FORE HOLD
	NO.2 "	MIDDLE "
	NO.3 "	AFT.1 "
Dry Hold	NO.4 "	AFT.2 "
	No.5 "	SPARE "
Tanks		
Other		

19. Processing Equipment (Indicate daily capacity,MT)

QUICK FREEZER 4 SETS 30 M.T./DAY

20. Fisheries for which Permit is Requested:

Ocean Area	Period (From-To)	Species	Contemplated Catch (MT)	Gear to be Used
BERING SEA AND ALEUTIAN ISLANDS	MAR.1 TO DEC.31	SEE THE ATTATCHED PAPER		BOTTOM TRAWL

21. Name and Address of Agent appointed to receive any legal process issued in the United States:

THE ATTATCHED PAPER

JA-77-0432

SPECIES	CONTEMPLATED CATCH(M.T.)
FLOUNDERS	150,000M.T.
ROCKFISHES	12,000
PACIFIC COD	45,000
BLACK COD	7,000
SQUID	10,000
POLLOCK	800,000
OTHER GROUNDFISH	40,000
HERRING	10,000
SHRIMP	500

BY CATCH

THIS VESSEL APPLIES FOR FISHING A PORTION OF THE ALLOCATION FOR THE SPECIES IN THE OCEAN AREARS AS DESCRIBED BELOW. BERING SEA AND ALEUTIAN ISLANDS

433

JA-77-0433

FISHING VESSEL IDENTIFICATION FORM (FOREIGN)

Permit Period Applied For: MARCH 1,1977 TO DECEMBER31,1977

Application No. JA-77-0433
For Use of Issuing Office

State: JAPAN

1. Name of Vessel TOKI MARU No.53
2. Vessel No.: Hull No. 北海第43号 (HOKUEN-SEN-43) Registration No. HK1-585
3. Name and Address of Owner / Name and Address of Charterer

	Owner	Charterer
Name	SYUNICHI KANAI	KANAI GYOGYŌ CO.,LTD.
Address	24-3-6 IRIFUNE, KUSHIRO, HOKKAIDO, JAPAN	25-3-6 IRIFUNE, KUSHIRO, HOKKAIDO, JAPAN
Cable Address	—	—

4. Homeport and State of Registry: KUSHIRO, JAPAN
5. Type of Vessel STERN TRAWLER
6. Tonnage (Gross) 349.99 (Net) 149.05
7. Length 50.63 M. 8. Breadth 9.00 M. 9. Draft 3.68 M.
10. Horsepower 2,000 shp. 11. Maximum Speed 13.8 kt.
11. Propulsion: Diesel (*), Steam ( ), Diesel/Electric ( ).

Other —

13. Date Built FEBRUARY, 1974
14. Number and Nationality of Personnel 30, JAPAN

Officers 8 Crew 22 Other (Specify) —

15. Communications: VHF-FM ( ), AM/SSB, Voice (*), Telegraphy (*).

Other —

International Radio Call Sign 8KFN

Radio Frequencies Monitored A1.A2 500KHZ

Other Working Frequencies A1 2070,2075,2091KHZ

Schedule WATCH TIME 00.00~01:00,06 00~07 00(G.M.T.)

16. Navigation Equipment: Loran C (*), Loran A (*), Omega (*), Decca ( ), Navsat ( ), Radar (*), Fathometer (*),

Other ____

17. Cargo Capacity (MT)

Salted Fish	—
Fresh Fish	—
Frozen Fish	379 M.T.
Fish Meal	—
Other	—

18. Cargo Space

	Number	Name
Freezer	NO.1 HOLD	FORE HOLD
	NO.2 "	MIDDLE "
	NO.3 "	AFT.1 "
Dry Hold	NO.4 "	AFT.2 "
	No.5 "	SPARE "
Tanks		
Other		

19. Processing Equipment (Indicate daily capacity,MT)

QUICK FREEZEN 4 SETS 26M.T./DAY

20. Fisheries for which Permit is Requested:

Ocean Area	Period (From-To)	Species	Contemplated Catch (MT)	Gear to be Used
BERING SEA AND ALEUTIAN ISLANDS	MAR.1 TO DEC.31	SEE THE ATTATCHED PAPER		BOTTOM TRAWL

21. Name and Address of Agent appointed to receive any legal process issued in the United States:

THE ATTATCHED PAPER JA-77-0433

SPECIES	CONTEMPLATED CATCH(M.T.)
FLOUNDERS	130.000M.T.
ROCKFISHES	12.000
PACIFIC COD	45.000
BLACK COD	7.000
SQUID	10.000
POLLOCK	800.000
OTHER GROUNDFISH	40.000
HERRING	10.000
SHRIMP	500

(POLLOCK through SHRIMP: BY-CATCH)

THIS VESSEL APPLIES FOR FISHING A PORTION OF THE ALLOCATION FOR THE SPECIES IN THE OCEAN AREARS AS DESCRIBED BELOW, BERING SEA AND ALEUTIAN ISLANDS

434

FISHING VESSEL IDENTIFICATION FORM (FOREIGN)

Permit Period Applied For: MARCH 1,1977 TO DECEMBER31,1977

Application No. JA-77-0434 For Use of Issuing Office

State: JAPAN

1. Name of Vessel TONI MARU No.82
2. Vessel No.: Hull No. 北海道第44号 (HOKKAI-SEI-44) Registration No. HK1-432
3. Name and Address of Owner / Name and Address of Charterer

Owner	Charterer
Name SYUNICHI KANAI	KANAI-GYOGYŌ CO.,LTD.
Address 24-3-6 IRIFUNE, KUSHIRO, HOKKAIDO, JAPAN	25-3-6 IRIFUNE, KUSHIRO, HOKKAIDO, JAPAN
—	—
Cable Address —	—

4. Homeport and State of Registry: KUSHIRO, JAPAN
5. Type of Vessel STERN TRAWLER
6. Tonnage (Gross) 349.60 (Net) 144.67
7. Length 48.44 M. 8. Breadth 9.00 M. 9. Draft 3.63 M.
10. Horsepower 2,500 shp. 11. Maximum Speed 13.8 kt.
11. Propulsion: Diesel (*), Steam ( ), Diesel/Electric ( ); Other —
13. Date Built MAY, 1971
14. Number and Nationality of Personnel 30, JAPAN
    Officers 8 Crew 22 Other (Specify) —
15. Communications: VHF-FM ( ), AM/SSB, Voice (*), Telegraphy (*). Other —
    International Radio Call Sign JAWQ
    Radio Frequencies Monitored A1,A2 500KHZ
    Other Working Frequencies A1 2070,2075,2091KHZ
    Schedule WATCH TIME 00.00~01:00,06:00~07:00(G.M.T.)

JA-77-0434

16. Navigation Equipment: Loran C (*), Loran A (*), Omega (*), Decca ( ), Navsat ( ), Radar (*), Fathometer (*), Other —
17. Cargo Capacity (MT)

Salted Fish	—
Fresh Fish	—
Frozen Fish	379 M.T.
Fish Meal	—
Other	—

18. Cargo Space

Number		Name	
Freezer	NO.1 HOLD	FORE HOLD	
	NO.2 "	MIDDLE	"
Dry Hold	NO.3 "	AFT.1	"
	NO.4 "	AFT.2	"
	No.5 "	SPARE	"
Tanks			
Other			

19. Processing Equipment (Indicate daily capacity,MT)
    QUICK FREEZER 4 SETS 26M.T./DAY
    —
    —
    —
20. Fisheries for which Permit is Requested:

Ocean Area	Period (From-To)	Species	Contemplated Catch (MT)	Gear to be Used
BERING SEA AND ALEUTIAN ISLANDS	MAR.1 TO DEC.31	SEE THE ATTACHED PAPER		BOTTOM TRAWL

21. Name and Address of Agent appointed to receive any legal process issued in the United States:

THE ATTATCHED PAPER JA-77-0434

SPECIES	CONTEMPLATED CATCH(M.T.)
FLOUNDERS	130.000M.T.
ROCKFISHES	12.000
PACIFIC COD	45.000
BLACK COD	7.000
SQUID	10.000
POLLOCK	800.000
OTHER GROUNDFISH	40.000
HERRING	10.000
SHRIMP	500

(POLLOCK through SHRIMP: BY-CATCH)

THIS VESSEL APPLIES FOR FISHING A PORTION OF THE ALLOCATION FOR THE SPECIES IN THE OCEAN AREARS AS DESCRIBED BELOW, BERING SEA AND ALEUTIAN ISLANDS

435

JA-77-0435

FISHING VESSEL IDENTIFICATION FORM (FOREIGN)

Permit Period Applied For: MARCH 1,1977 TO DECEMBER31,1977
Application No. JA-77-0435
For Use of Issuing Office
State: JAPAN

1. Name of Vessel MITO MARU No.8
2. Vessel No.: Hull No. 北海道第45号 (HOKUEN-SEN-45) Registration No. HK1-508
3. Name and Address of Owner / Name and Address of Charterer
   Name JUNZŌ SASAKI / —
   Address 4-9 NAMIWA, KUSHIRO, HOKKAIDO, JAPAN / —
   Cable Address — / —
4. Homeport and State of Registry: KUSHIRO, JAPAN
5. Type of Vessel STERN TRAWLER
6. Tonnage (Gross) 349.43 (Net) 190.43
7. Length 51.76 M. 8. Breadth 9.00 M. 9. Draft 3.70 M.
10. Horsepower 2,300 shp. 11. Maximum Speed 13.7 kt.
11. Propulsion: Diesel (*), Steam ( ), Diesel/Electric ( ), Other —
13. Date Built AUGUST, 1972
14. Number and Nationality of Personnel 30, JAPAN
    Officers 8 Crew 22 Other (Specify) —
15. Communications: VHF-FM ( ), AM/SSB, Voice (*), Telegraphy (*), Other —
    International Radio Call Sign J J N D
    Radio Frequencies Monitored A1.A2 500KHZ
    Other Working Frequencies A1 2070.2075.2091KHZ
    Schedule WATCH TIME 00:00~01 00.06:00~07.00(G.M.T.)
16. Navigation Equipment: Loran C (*), Loran A (*), Omega (*), Decca ( ), Navcat ( ), Radar (*), Fathometer (*), Other
17. Cargo Capacity (MT)
    Salted Fish —
    Fresh Fish —
    Frozen Fish 368 M.T.
    Fish Meal —
    Other —
18. Cargo Space

	Number	Name
Freezer	NO.1 HOLD	FORE HOLD
	NO.2 "	MIDDLE "
Dry Hold	NO.3 "	AFT.1 "
	NO.4 "	AFT.2 "
	No.5 "	SPARE "
Tanks		
Other		

19. Processing Equipment (Indicate daily capacity,MT)
    QUICK FREEZER 4 SETS 20 M.T./DAY
20. Fisheries for which Permit is Requested:

Ocean Area	Period (From-To)	Species	Contemplated Catch (MT)	Gear to be Used
BERING SEA AND ALEUTIAN ISLANDS	MAR.1 TO DEC.31	SEE THE ATTATCHED PAPER		BOTTOM TRAWL

21. Name and Address of Agent appointed to receive any legal process issued in the United States:

THE ATTATCHED PAPER

JA-77-0435

SPECIES CONTEMPLATED CATCH(M.T.)

THIS VESSEL APPLIES FOR FISHING A PORTION OF THE ALLOCATION FOR THE SPECIES IN THE OCEAN AREARS AS DESCRIBED BELOW. BERIAG SEA AND ALEUTIAN ISLANDS

FLOUNDERS	150,000M.T.
ROCKFISHES	12,000
PACIFIC COD	45,000
BLACK COD	7,000
SKATE	10,000
POLLOCK	800,000
OTHER GROUNDFISH	40,000
HERRING	10,000
SHRIMP	500

BY-CATCH

436

FISHING VESSEL IDENTIFICATION FORM (FOREIGN)

Permit Period Applied For: MARCH 1,1977 TO DECEMBER31,1977
Application No. JA-77-0436
For Use of Issuing Office
State: JAPAN

1. Name of Vessel HISHI MARU No.50
2. Vessel No.: Hull No. 北海道第47号 (HOKUEN-SEN-47) Registration No. HK1-302
3. Name and Address of Owner / Name and Address of Charterer
   Name YONEKURA-SUISAN CO.LTD. / HIDEO CHIBA
   Address 11-4-2 DAIKOKU, WAKKANAI, HOKKAIDO, JAPAN / 34-9-2 CHUO WAKKANAI, HOKKAIDO, JAPAN
   Cable Address — / —
4. Homeport and State of Registry: WAKKANAI, JAPAN
5. Type of Vessel STERN TRAWLER
6. Tonnage (Gross) 349.86 (Net) 157.99
7. Length 47.41 M. 8. Breadth 8.80 M. 9. Draft 3.69 M.
10. Horsepower 2,000 shp. 11. Maximum Speed 12.6 kt.
11. Propulsion: Diesel (*), Steam ( ), Diesel/Electric ( ), Other —
13. Date Built SEPTEMBER, 1969
14. Number and Nationality of Personnel 26, JAPAN
    Officers 8 Crew 16 Other (Specify) —
15. Communications: VHF-FM ( ), AM/SSB, Voice (*), Telegraphy (*), Other —
    International Radio Call Sign J D C G
    Radio Frequencies Monitored A1.A2 500KHZ
    Other Working Frequencies A1 2070.2075.2091KHZ
    Schedule WATCH TIME 00:00~01.00.06:00~07:00(G.M.T.)

JA-77-0436

16. Navigation Equipment: Loran C (*), Loran A (*), Omega ( ), Decca ( ), Navsat ( ), Radar (*), Fathometer (*), Other ____

17. Cargo Capacity (MT)

Salted Fish	—
Fresh Fish	—
Frozen Fish	320 M.T.
Fish Meal	—
Other	—

18. Cargo Space

	Number	Name
Freezer	NO.1 HOLD	FORE HOLD
	NO.2 "	MIDDLE "
	NO.3 "	AFT "
Dry Hold	NO.4 "	SPARE "
Tanks		
Other		

19. Processing Equipment (Indicate daily capacity,MT)

QUICK FREEZER 4 SETS 13 M.T./DAY

20. Fisheries for which Permit is Requested:

Ocean Area	Period (From-To)	Species	Contemplated Catch (MT)	Gear to be Used
BERING SEA AND ALEUTIAN ISLANDS	MAR.1 TO DEC.31	SEE THE ATTATCHED PAPER		BOTTOM TRAWL

21. Name and Address of Agent appointed to receive any legal process issued in the United States:

THE ATTATCHED PAPER

JA-77-0436

SPECIES	CONTEMPLATED CATCH(M.T.)
FLOUNDERS	150,000M.T.
ROCKFISHES	12,000
PACIFIC COD	45,000
BLACK COD	7,000
SQUID	10,000
POLLOCK	800,000
OTHER GROUNDFISH	40,000
HERRING	10,000
SHRIMP	500

BY-CATCH

THIS VESSEL APPLIES FOR FISHING A PORTION OF THE ALLOCATION FOR THE SPECIES IN THE OCEAN AREARS AS DESCRIBED BELOW. BERING SEA AND ALEUTIAN ISLANDS

437

FISHING VESSEL IDENTIFICATION FORM (FOREIGN)

Permit Period Applied For: MARCH 1,1977 TO DECEMBER31,1977

Application No. JA-77-0437
For Use of Issuing Office

State: JAPAN

1. Name of Vessel RYOUMARU No.15
2. Vessel No.: Hull No. 北海道第48号 (HOKUSE-SEN-48) Registration No. HK1-501
3. Name and Address of Owner / Name and Address of Charterer

Name HOMMA-SUISAN CO.,LTD.

Address 29-5-3 KAIGAN, MURORAN, HOKKAIDO, JAPAN

Cable Address —

4. Homeport and State of Registry: MURORAN, JAPAN
5. Type of Vessel STERN TRAWLER
6. Tonnage (Gross) 349.98 (Net) 191.77
7. Length 51.83 M. 8. Breadth 9.00 M. 9. Draft 3.64 M.
10. Horsepower 2,300 shp. 11. Maximum Speed 12.6 kt.
11. Propulsion: Diesel (*), Steam ( ), Diesel/Electric ( ). Other —
13. Date Built JULY, 1972
14. Number and Nationality of Personnel 29, JAPAN

Officers 8 Crew 21 Other (Specify) —

15. Communications: VHF-FM ( ), AM/SSB, Voice (*), Telegraphy (*). Other —

International Radio Call Sign JRGB

Radio Frequencies Monitored A1,A2 500KHZ

Other Working Frequencies A1 2070,2075,2091KHZ

Schedule WATCH TIME 00:00~01:00,06:00~07:00(G.M.T.)

JA-77-0437

16. Navigation Equipment: Loran C (*), Loran A (*), Omega (*), Decca ( ), Navsat (*), Radar (*), Fathometer (*), Other ____

17. Cargo Capacity (MT)

Salted Fish	—
Fresh Fish	—
Frozen Fish	403 M.T.
Fish Meal	—
Other	—

18. Cargo Space

	Number	Name
Freezer	NO.1 HOLD	FORE HOLD
	NO.2 "	MIDDLE "
	NO.3 "	AFT.1 "
Dry Hold	NO.4 "	AFT.2 "
	No.5 "	Spare "
Tanks		
Other		

19. Processing Equipment (Indicate daily capacity,MT)

QUICK FREEZER 4 SETS 22M.T./DAY

20. Fisheries for which Permit is Requested:

Ocean Area	Period (From-To)	Species	Contemplated Catch (MT)	Gear to be Used
BERING SEA AND ALEUTIAN ISLANDS	MAR.1 TO DEC.31	SEE THE ATTATCHED PAPER		BOTTOM TRAWL

21. Name and Address of Agent appointed to receive any legal process issued in the United States:

THE ATTATCHED PAPER JA-77-0437

SPECIES CONTEMPLATED CATCH(M.T.)

THIS VESSEL APPLIES FOR FISHING A PORTION OF THE ALLOCATION FOR THE SPECIES IN THE OCEAN AREARS AS DESCRIBED BELOW, BERING SEA AND ALEUTIAN ISLANDS

FLOUNDERS	150.000M.T.
ROCKFISHES	12.000
PACIFIC COD	45.000
BLACK COD	7.000
SQUID	10.000
POLLOCK	800.000
OTHER GROUNDFISH	40.000
HERRING	10.000
SHRIMP	500

BY-CATCH

438

FISHING VESSEL IDENTIFICATION FORM (FOREIGN)

Permit Period Applied For: MARCH 1,1977 TO DECEMBER31,1977 State: JAPAN

Application No. JA-77-0437 For Use of Issuing Office

1. Name of Vessel SYOTOKU MARU No.75
2. Vessel No.: Hull No. 北海道49号 (HOKUSEI-SEN-49) Registration No. HKI-544
3. Name and Address of Owner / Name and Address of Charterer

Name DAIIN GISI GYOGYO CO.,LTD. / —

Address 34 NAMA, URAKAWA, / —

URAKAWA, HOKKAIDO, JAPAN / —

— / —

Cable Address — / —

4. Homeport and State of Registry: URAKAWA, JAPAN
5. Type of Vessel STERN TRAWLER
6. Tonnage (Gross) 349.58 (Net) 198.61
7. Length 50.85 M. 8. Breadth 9.10 M. 9. Draft 3.63 M.
10. Horsepower 2,700 shp. 11. Maximum Speed 13.2 kt.
11. Propulsion: Diesel (*), Steam ( ), Diesel/Electric ( ).

Other —

13. Date Built AUGUST, 1973
14. Number and Nationality of Personnel 29, JAPAN

Officers 8 Crew 21 Other (Specify) —

15. Communications: VHF-FM ( ), AM/SSB, Voice (*), Telegraphy (*).

Other —

International Radio Call Sign J K S O

Radio Frequencies Monitored A1.A2 500KHZ

Other Working Frequencies A1 2070.2075.2091KHZ

Schedule WATCH TIME 00.00~01 00.06:00~07:00(G.M.T.)

JA-77-0438

16. Navigation Equipment: Loran C (*), Loran A (*), Omega (*), Decca ( ), Navsat ( ), Radar (*), Fathometer (*).

Other

17. Cargo Capacity (MT)

Salted Fish	—	
Fresh Fish	—	
Frozen Fish	459 M.T.	
Fish Meal	—	
Other	—	

18. Cargo Space

	Number	Name
Freezer	NO.1 HOLD	FORE HOLD
	NO.2 "	MIDDLE "
Dry Hold	NO.3 "	AFT.1 "
	NO.4 "	AFT.2 "
	No.5 "	SPARE "
Tanks		
Other		

19. Processing Equipment (Indicate daily capacity,MT)

QUICK FREEZER 4 SETS 34 M.T./DAY

—

—

—

20. Fisheries for which Permit is Requested:

Ocean Area	Period (From-To)	Species	Contemplated Catch (MT)	Gear to be Used
BERING SEA AND ALEUTIAN ISLANDS	MAR.1 TO DEC.31	SEE THE ATTATCHED PAPER		BOTTOM TRAWL

21. Name and Address of Agent appointed to receive any legal process issued in the United States:

THE ATTATCHED PAPER JA-77-0439

SPECIES CONTEMPLATED CATCH(M.T.)

THIS VESSEL APPLIES FOR FISHING A PORTION OF THE ALLOCATION FOR THE SPECIES IN THE OCEAN AREARS AS DESCRIBED BELOW, BERING SEA AND ALEUTIAN ISLANDS

FLOUNDERS	150.000M.T.
ROCKFISHES	12.000
PACIFIC COD	45.000
BLACK COD	7.000
SQUID	10.000
POLLOCK	800.000
OTHER GROUNDFISH	40.000
HERRING	10.000
SHRIMP	500

BY-CATCH

439

JA-77-0439

FISHING VESSEL IDENTIFICATION FORM (FOREIGN)

Permit Period Applied For: MARCH 1,1977 TO DECEMBER31,1977

Application No. JA-77-0439 For Use of Issuing Office

State: JAPAN

1. Name of Vessel SYUTOKU MARU No.36
2. Vessel No.: Hull No. 北海第号50号 (HOKUEN-SEN-50) Registration No. HK1-450
3. Name and Address of Owner / Name and Address of Charterer

Name DAIIN ŌISI GYOGYO CO.,LTD.

Address 34 HAMA, URAKAWA

URAKAWA, HOKKAIDO, JAPAN

Cable Address —

4. Homeport and State of Registry: URAKAWA, JAPAN
5. Type of Vessel STERN TRAWLER
6. Tonnage (Gross) 349.55 (Net) 190.24
7. Length 47.65 M. 8. Breadth 9.00 M. 9. Draft 3.66 M.
10. Horsepower 2,700 shp. 11. Maximum Speed 13.5 kt.
11. Propulsion: Diesel (*), Steam ( ), Diesel/Electric ( ), Other —
13. Date Built AUGUST, 1971
14. Number and Nationality of Personnel 28, JAPAN

Officers 8 Crew 20 Other (Specify) —

15. Communications: VHF-FM ( ), AM/SSB, Voice (*), Telegraphy (*), Other —

International Radio Call Sign JHCG

Radio Frequencies Monitored A1,A2 500KHZ

Other Working Frequencies A1 2070,2075,2091KHZ

Schedule WATCH TIME 00:00~01:00,06:00~07:00(G.M.T.)

16. Navigation Equipment: Loran C (*), Loran A (*), Omega (*), Decca ( ), Navsat ( ), Radar (*), Fathometer (*), Other

17. Cargo Capacity (MT)

Salted Fish —

Fresh Fish —

Frozen Fish 426 M.T.

Fish Meal —

Other —

18. Cargo Space

	Number	Name
Freezer	NO.1 HOLD	FORE HOLD
	NO.2 "	MIDDLE "
Dry Hold	NO.3 "	AFT.1 "
	NO.4 "	AFT.2 "
Tanks	No.5 "	SPARE "
Other		

19. Processing Equipment (Indicate daily capacity,MT)

QUICK FREEZER 4 SETS 33 M.T./DAY

20. Fisheries for which Permit is Requested:

Ocean Area	Period (From-To)	Species	Contemplated Catch (MT)	Gear to be Used
BERING SEA AND ALEUTIAN ISLANDS	MAR.1 TO DEC.31	SEE THE ATTATCHED PAPER		BOTTOM TRAWL

21. Name and Address of Agent appointed to receive any legal process issued in the United States:

THE ATTATCHED PAPER

JA-77-0439

SPECIES CONTEMPLATED CATCH(M.T.)

THIS VESSEL APPLIES FOR FISHING A PORTION OF THE ALLOCATION FOR THE SPECIES IN THE OCEAN AREARS AS DESCRIBED BELOW. BERING SEA AND ALEUTIAN ISLANDS

FLOUNDERS	150.000M.T.	
ROCKFISHES	12.000	
PACIFIC COD	45.000	
BLACK COD	7.000	
SQUID	10.000	
POLLOCK	800.000	BY-CATCH
OTHER GROUNDFISH	40.000	BY-CATCH
HERRING	10.000	BY-CATCH
SHRIMP	500	BY-CATCH

440

FISHING VESSEL IDENTIFICATION FORM (FOREIGN)

Permit Period Applied For: MARCH 1,1977 TO DECEMBER31,1977

Application No. JA-77-0440 For Use of Issuing Office

State: JAPAN

1. Name of Vessel YAMATA MARU No.53
2. Vessel No.: Hull No. 北海第号51号 (HOKUEN-SEN-51) Registration No. HK1-546
3. Name and Address of Owner / Name and Address of Charterer

Name SAICHI SIMA

Address 10-4-6 IRIFUNE, KUSHIRO,

HOKKAIDO, JAPAN

Cable Address —

4. Homeport and State of Registry: KUSHIRO, JAPAN
5. Type of Vessel STERN TRAWLER
6. Tonnage (Gross) 348.17 (Net) 192.77
7. Length 49.17 M. 8. Breadth 9.00 M. 9. Draft 3.68 M.
10. Horsepower 2,500 shp. 11. Maximum Speed 13.8 kt.
11. Propulsion: Diesel (*), Steam ( ), Diesel/Electric ( ), Other —
13. Date Built JULY, 1971
14. Number and Nationality of Personnel 28, JAPAN

Officers 8 Crew 20 Other (Specify) —

15. Communications: VHF-FM ( ), AM/SSB, Voice (*), Telegraphy (*), Other —

International Radio Call Sign JKMS

Radio Frequencies Monitored A1,A2 500KHZ

Other Working Frequencies A1 2070,2075,2091KHZ

Schedule WATCH TIME 00:00~01:00,06:00~07:00(G.M.T.)

JA-77-0440

16. Navigation Equipment: Loran C (*), Loran A (*), Omega (*), Decca ( ), Navsat ( ), Radar (*), Fathometer (*), Other ____

17. Cargo Capacity (MT)

Salted Fish	—
Fresh Fish	—
Frozen Fish	349 M.T.
Fish Meal	—
Other	—

18. Cargo Space

Number		Name
Freezer	NO.1 HOLD	FORE HOLD
	NO.2 "	MIDDLE "
	NO.3 "	AFT.1 "
Dry Hold	NO.4 "	AFT.2 "
	No.5 "	SPARE "
Tanks		
Other		

19. Processing Equipment (Indicate daily capacity,MT)

QUICK FREEZER 4 SETS 22 M.T./DAY

20. Fisheries for which Permit is Requested:

Ocean Area	Period (From-To)	Species	Contemplated Catch (MT)	Gear to be Used
BERING SEA AND ALEUTIAN ISLANDS	MAR.1 TO DEC.31	SEE THE ATTATCHED PAPER		BOTTOM TRAWL

21. Name and Address of Agent appointed to receive any legal process issued in the United States:

THE ATTATCHED PAPER

JA-77-0440

SPECIES CONTEMPLATED CATCH (M.T.)

THIS [illegible] APPLIES FOR [illegible] A [illegible]TION OF THE ALLOCATION FOR THE SEASON IN THE OCEAN AREAS AT BERING SEA, PRIBILOF SEA AND ALEUTIAN ISLANDS

POLLOCK	150,000 M.T.
[illegible]	12,000
[illegible]	45,000
[illegible]	7,000
[illegible]	10,000
POLLOCK	800,000
[illegible]	40,000
[illegible]	10,000
[illegible]	500

[illegible]

441

JA-77-0441

FISHING VESSEL IDENTIFICATION FORM (FOREIGN)

Permit Period Applied For: MARCH 1,1977 TO DECEMBER31,1977

Application No. JA-77-0441 For Use of Issuing Office

State: JAPAN

1. Name of Vessel YAHATA MARU No.56
2. Vessel No.: Hull No. 北海第52号 (HOKUEN-SEN-52) Registration No. HK1-446
3. Name and Address of Owner / Name and Address of Charterer

Owner	Charterer
Name SAICHI SIMA	SIMA-SUISAN CO.,LTD.
Address 10-4-6 IRIFUNE, KUSHIRO, HOKKAIDO, JAPAN	14-6 IRIFUNE, KUSHIRO, HOKKAIDO, JAPAN
Cable Address —	—

4. Homeport and State of Registry: KUSHIRO, JAPAN
5. Type of Vessel STERN TRAWLER
6. Tonnage (Gross) 343.85 (Net) 189.90
7. Length 50.63 M. 8. Breadth 9.00 M. 9. Draft 3.75 M.
10. Horsepower 2,500 shp. 11. Maximum Speed 13.6 kt.
11. Propulsion: Diesel (*), Steam ( ), Diesel/Electric ( ), Other —
13. Date Built SEPTEMBER, 1973
14. Number and Nationality of Personnel 28, JAPAN
    Officers 8 Crew 20 Other (Specify) —
15. Communications: VHF-FM ( ), AM/SSB, Voice (*), Telegraphy (*), Other —
    International Radio Call Sign JLGG
    Radio Frequencies Monitored A1.A2 500KHZ
    Other Working Frequencies A1 2070.2075.2091KHZ
    Schedule WATCH TIME 00:00~01:00.06:00~07:00(G.M.T.)

16. Navigation Equipment: Loran C (*), Loran A (*), Omega (*), Decca ( ), Navsat ( ), Radar (*), Fathometer (*), Other ____

17. Cargo Capacity (MT)

Salted Fish	—
Fresh Fish	—
Frozen Fish	400 M.T.
Fish Meal	—
Other	—

18. Cargo Space

Number		Name
Freezer	NO.1 HOLD	FORE HOLD
	NO.2 "	MIDDLE "
	NO.3 "	AFT.1 "
Dry Hold	NO.4 "	AFT.2 "
	No.5 "	SPARE "
Tanks		
Other		

19. Processing Equipment (Indicate daily capacity,MT)

QUICK FREEZER 4 SETS 35 M.T./DAY

20. Fisheries for which Permit is Requested:

Ocean Area	Period (From-To)	Species	Contemplated Catch (MT)	Gear to be Used
BERING SEA AND ALEUTIAN ISLANDS	MAR.1 TO DEC.31	SEE THE ATTATCHED PAPER		BOTTOM TRAWL

21. Name and Address of Agent appointed to receive any legal process issued in the United States:

JA-77-0441

THE ATTATCHED PAPER

SPECIES	CONTEMPLATED CATCH(M.T.)

THIS VESSEL APPLIES FOR FISHING A PORTION OF THE ALLOCATION FOR THE SPECIES IN THE OCEAN AREARS AS DESCRIBED BELOW, BERING SEA AND ALEUTIAN ISLANDS

FLOUNDERS	150.000M.T.	
ROCKFISHES	12.000	
PACIFIC COD	45.000	
BLACK COD	7.000	
SQUID	10.000	
POLLOCK	800.000	BY-CATCH
OTHER GROUNDFISH	40.000	BY-CATCH
HERRING	10.000	BY-CATCH
SHRIMP	500	BY-CATCH

442

FISHING VESSEL IDENTIFICATION FORM (FOREIGN)

Permit Period Applied For: MARCH 1,1977 TO DECEMBER31,1977

Application No. JA-77-0442
For Use of Issuing Office

State: JAPAN

1. Name of Vessel KOHOKU MARU No.16
2. Vessel No.: Hull No. 北海第号５５号 (HOKUEN-SEN-55) Registration No. HKI-576
3. Name and Address of Owner / Name and Address of Charterer

Name HOKKAIDO FISHERIES CO.,LTD. —

Address 1-6-4 NISHI OODOORI, CHUOO —
SAPPORO, HOKKAIDO, JAPAN —

Cable Address — —

4. Homeport and State of Registry: KUSHIRO, JAPAN
5. Type of Vessel STERN TRAWLER
6. Tonnage (Gross) 349.82 (Net) 153.16
7. Length 50.89 M. 8. Breadth 9.10 M. 9. Draft 3.71 M.
10. Horsepower 2,600 shp. 11. Maximum Speed 13.8 kt.
11. Propulsion: Diesel (*), Steam ( ), Diesel/Electric ( ), Other —
13. Date Built JANUARY, 1974
14. Number and Nationality of Personnel 30, JAPAN

Officers 8 Crew 22 Other (Specify) —

15. Communications: VHF-FM ( ), AM/SSB, Voice (*), Telegraphy (*), Other —

International Radio Call Sign 8 J E I

Radio Frequencies Monitored A1.A2 500KHZ

Other Working Frequencies A1 2070.2075.2091KHZ

Schedule WATCH TIME 00 00~01:00,06:00~07:00(G.M.T.)

JA-77-0442

16. Navigation Equipment: Loran C (*), Loran A (*), Omega (*), Decca ( ), Navsat ( ), Radar (*), Fathometer (*), Other

17. Cargo Capacity (MT)

Salted Fish	—
Fresh Fish	—
Frozen Fish	500 M.T.
Fish Meal	—
Other	—

18. Cargo Space

	Number	Name
Freezer	NO.1 HOLD	FORE HOLD
	NO.2 〃	MIDDLE 〃
	NO.3 〃	AFT.1 〃
	NO.4 〃	AFT.2 〃
Dry Hold	No.5 〃	SPARE 〃
Tanks		
Other		

19. Processing Equipment (Indicate daily capacity,MT)

QUICK FREEZER 4 SETS 28 M.T./DAY

20. Fisheries for which Permit is Requested:

Ocean Area	Period (From-To)	Species	Contemplated Catch (MT)	Gear to be Used
BERING SEA AND ALEUTIAN ISLANDS	MAR.1 TO DEC.31	SEE THE ATTATCHED PAPER		BOTTOM TRAWL

21. Name and Address of Agent appointed to receive any legal process issued in the United States:

THE ATTATCHED PAPER

JA-77-0442

SPECIES	CONTEMPLATED CATCH(M.T.)

THIS VESSEL APPLIES FOR FISHING A PORTION OF THE ALLOCATION FOR THE SPECIES IN THE OCEAN AREARS AS DESCRIBED BELOW, BERING SEA AND ALEUTIAN ISLANDS

FLOUNDERS	150.000M.T.	
ROCKFISHES	12.000	
PACIFIC COD	45.000	
BLACK COD	7.000	
SQUID	10.000	
POLLOCK	800.000	BY-CATCH
OTHER GROUNDFISH	40.000	BY-CATCH
HERRING	10.000	BY-CATCH
SHRIMP	500	BY-CATCH

443

JA-77-0443

FISHING VESSEL IDENTIFICATION FORM (FOREIGN)

Permit Period Applied For: MARCH 1,1977 TO DECEMBER31,1977 — Application No. JA-77-0443 For Use of Issuing Office

State: JAPAN

1. Name of Vessel KYOKU MARU No.17
2. Vessel No.: Hull No. 北海道漁号56号 (HOKUEN-SEN-56) Registration No. HK1-592
3. Name and Address of Owner / Name and Address of Charterer
   Name HOKKAIDO FISHERIES CO.,LTD.
   Address 1-6-4 NISHI OODOORI CHUOO
   SAPPORO, HOKKAIDO, JAPAN
   Cable Address —
4. Homeport and State of Registry: KUSHIRO, JAPAN
5. Type of Vessel STERN TRAWLER
6. Tonnage (Gross) 349.99 (Net) 163.27
7. Length 50.89 M. 8. Breadth 9.10 M. 9. Draft 3.69 M.
10. Horsepower 2,600 shp. 11. Maximum Speed 13.8 kt.
11. Propulsion: Diesel (*), Steam ( ), Diesel/Electric ( ),
    Other —
13. Date Built MAY, 1974
14. Number and Nationality of Personnel 30, JAPAN
    Officers 8 Crew 22 Other (Specify) —
15. Communications: VHF-FM ( ), AM/SSB, Voice (*), Telegraphy (*),
    Other —
    International Radio Call Sign 8 J E E
    Radio Frequencies Monitored A1.A2 500KHZ
    Other Working Frequencies A1 2070.2075.2091KHZ
    Schedule WATCH TIME 00.00~01.00.06:00~07.00(G.M.T.)

JA-77-0443

16. Navigation Equipment: Loran C (*), Loran A (*), Omega (*), Decca ( ), Navsat ( ), Radar (*), Fathometer (*),
    Other
17. Cargo Capacity (MT)

Salted Fish	—
Fresh Fish	—
Frozen Fish	500 M.T.
Fish Meal	—
Other	—

18. Cargo Space

	Number	Name
Freezer	NO.1 HOLD	FORE HOLD
	NO.2 "	MIDDLE "
Dry Hold	NO.3 "	AFT.1 "
	NO.4 "	AFT.2 "
	No.5 "	SPARE "
Tanks		
Other		

19. Processing Equipment (Indicate daily capacity,MT)
    QUICK FREEZER 4 SETS 28 M.T./DAY
20. Fisheries for which Permit is Requested:

Ocean Area	Period (From-To)	Species	Contemplated Catch (MT)	Gear to be Used
BERING SEA AND ALEUTIAN ISLANDS	MAR.1 TO DEC.31	SEE THE ATTATCHED PAPER		BOTTOM TRAWL

21. Name and Address of Agent appointed to receive any legal process issued in the United States:

THE ATTATCHED PAPER

JA-77-0443

SPECIES	CONTEMPLATED CATCH(M.T.)
FLOUNDERS	150.000M.T.
ROCKFISHES	12,000
PACIFIC COD	45.000
BLACK COD	7.000
SQUID	10.000
POLLOCK	800.000 (BY-CATCH)
OTHER GROUNDFISH	40.000 (BY-CATCH)
HERRING	10.000 (BY-CATCH)
SHRIMP	500 (BY-CATCH)

THIS VESSEL APPLIES FOR FISHING A PORTION OF THE ALLOCATION FOR THE SPECIES IN THE OCEAN AREARS AS DESCRIBED BELOW, BERING SEA AND ALEUTIAN ISLANDS

444

FISHING VESSEL IDENTIFICATION FORM (FOREIGN)

Permit Period Applied For: MARCH 1,1977 TO DECEMBER31,1977 — Application No. JA-77-0444 For Use of Issuing Office

State: JAPAN

1. Name of Vessel KYOKU MARU No.12
2. Vessel No.: Hull No. 北海道漁号58号 (HOKUEN-SEN-58) Registration No. HK1-481
3. Name and Address of Owner / Name and Address of Charterer
   Name HOKKAIDO FISHERIES CO.,LTD.
   Address 1-6-4 NISHI OODOORI CHUOO
   SAPPORO, HOKKAIDO, JAPAN
   Cable Address —
4. Homeport and State of Registry: KUSHIRO, JAPAN
5. Type of Vessel STERN TRAWLER
6. Tonnage (Gross) 349.97 (Net) 188.30
7. Length 49.85 M. 8. Breadth 9.00 M. 9. Draft 3.72 M.
10. Horsepower 2,600 shp. 11. Maximum Speed 13.6 kt.
11. Propulsion: Diesel (*), Steam ( ), Diesel/Electric ( ),
    Other —
13. Date Built APRIL, 1972
14. Number and Nationality of Personnel 30, JAPAN
    Officers 8 Crew 22 Other (Specify) —
15. Communications: VHF-FM ( ), AM/SSB, Voice (*), Telegraphy (*),
    Other —
    International Radio Call Sign J L Q X
    Radio Frequencies Monitored A1.A2 500KHZ
    Other Working Frequencies A1 2070.2075.2091KHZ
    Schedule WATCH TIME 00:00~01.00.06:00~07:00(G.M.T.)

JA-77-0444

16. Navigation Equipment: Loran C (*), Loran A (*), Omega (*), Decca ( ), Navsat ( ), Radar (*), Fathometer (*),
Other —

17. Cargo Capacity (MT)

Salted Fish	—
Fresh Fish	—
Frozen Fish	460 M.T.
Fish Meal	—
Other	—

18. Cargo Space

	Number	Name
Freezer	NO.1 HOLD	FORE HOLD
	NO.2 "	MIDDLE "
	NO.3 "	AFT.1 "
	NO.4 "	AFT.2 "
	No.5 "	SPARE "
Dry Hold		
Tanks		
Other		

19. Processing Equipment (Indicate daily capacity,MT)
QUICK FREEZER 4 SETS 15 M.T./DAY

20. Fisheries for which Permit is Requested:

Ocean Area	Period (From-To)	Species	Contemplated Catch (MT)	Gear to be Used
BERING SEA AND ALEUTIAN ISLANDS	MAR.1 TO DEC.31	SEE THE ATTATCHED PAPER		BOTTOM TRAWL

21. Name and Address of Agent appointed to receive any legal process issued in the United States:

THE ATTATCHED PAPER

JA-77-0444

SPECIES	CONTEMPLATED CATCH(M.T.)
FLOUNDERS	130,000M.T.
ROCKFISHES	12,000
PACIFIC COD	45,000
BLACK COD	7,000
SQUID	10,000
POLLOCK	800,000
OTHER GROUNDFISH	40,000
HERRING	10,000
SHRIMP	500

BY-CATCH

445

JA-77-0445

FISHING VESSEL IDENTIFICATION FORM (FOREIGN)

Permit Period Applied For: MARCH 1,1977 TO DECEMBER31,1977

Application No. JA-77-0445 For Use of Issuing Office

State: JAPAN

1. Name of Vessel MANYŌ MARU No.31
2. Vessel No.: Hull No. 北海道460号 (HK1-571) Registration No. HK1-571
3. Name and Address of Owner
   Name HOKNA-GYOGYŌ CO.,LTD.
   Address 74 IKAWAI, URAKAWA, URAKAWA, HOKKAIDO, JAPAN
   Cable Address —
   Name and Address of Charterer —
4. Homeport and State of Registry: URAKAWA, JAPAN
5. Type of Vessel STERN TRAWLER
6. Tonnage (Gross) 349.19 (Net) 168.64
7. Length 51.45 M. 8. Breadth 9.00 M. 9. Draft 3.72 M.
10. Horsepower 3,000 shp. 11. Maximum Speed 13.3 kt.
11. Propulsion: Diesel (*), Steam ( ), Diesel/Electric ( ), Other —
13. Date Built NOVEMBER, 1973
14. Number and Nationality of Personnel 29, JAPAN
    Officers 8 Crew 21 Other (Specify) —
15. Communications: VHF-FM ( ), AM/SSB, Voice (*), Telegraphy (*), Other —
    International Radio Call Sign JKJH
    Radio Frequencies Monitored A1,A2 500KHZ
    Other Working Frequencies A1 2070,2075,2091KHZ
    Schedule WATCH TIME 00:00~01:00,06:00~07:00(G.M.T.)

16. Navigation Equipment: Loran C (*), Loran A (*), Omega ( ), Decca ( ), Navsat (*), Radar (*), Fathometer (*),
Other —

17. Cargo Capacity (MT)

Salted Fish	—
Fresh Fish	—
Frozen Fish	453 M.T.
Fish Meal	—
Other	—

18. Cargo Space

	Number	Name
Freezer	NO.1 HOLD	FORE HOLD
	NO.2 "	MIDDLE "
	NO.3 "	AFT.1 "
	NO.4 "	AFT.2 "
	No.5 "	SPARE "
Dry Hold		
Tanks		
Other		

19. Processing Equipment (Indicate daily capacity,MT)
QUICK FREEZER 4 SETS 32M.T./DAY

20. Fisheries for which Permit is Requested:

Ocean Area	Period (From-To)	Species	Contemplated Catch (MT)	Gear to be Used
BERING SEA AND ALEUTIAN ISLANDS	MAR.1 TO DEC.31	SEE THE ATTATCHED PAPER		BOTTOM TRAWL

21. Name and Address of Agent appointed to receive any legal process issued in the United States:

THE ATTATCHED PAPER JA-77-0445

SPECIES CONTEMPLATED CATCH(M.T.)

THIS VESSEL APPLIES FOR FISHING A PORTION OF THE ALLOCATION FOR THE SPECIES IN THE OCEAN AREARS AS DESCRIBED BELOW, BERING SEA AND ALEUTIAN ISLANDS

FLOUNDERS	130.000M.T.
ROCKFISHES	12,000
PACIFIC COD	45,000
BLACK COD	7,000
SQUID	10,000

POLLOCK	800,000	BY CATCH
OTHER GROUNDF SH	40,000	
HERRING	10,000	
SHRIMP	500	

446

FISHING VESSEL IDENTIFICATION FORM (FOREIGN)

Permit Period Applied For: MARCH 1,1977 TO DECEMBER31,1977

Application No. JA-77-0446
For Use of Issuing Office
State: JAPAN

1. Name of Vessel HAKEYO MARU No.52
2. Vessel No.: Hull No. 北海道第61号 (HOKURE-SEN-61) Registration No. HKI-519
3. Name and Address of Owner
   Name HOKKA-GYOGYO CO.,LTD.
   Address 74 IKAWTAI, URAKAWA,
   URAKAWA, HOKKAIDO, JAPAN
   Cable Address —
   Name and Address of Charterer
   Name —
   Address —
   —
   —
4. Homeport and State of Registry: URAKAWA, JAPAN
5. Type of Vessel STERN TRAWLER
6. Tonnage (Gross) 349.22 (Net) 169.16
7. Length 51.76 M. 8. Breadth 9.00 M. 9. Draft 3.74 M.
10. Horsepower 2,700 shp. 11. Maximum Speed 13.6 kt.
11. Propulsion: Diesel (*), Steam ( ), Diesel/Electric ( ),
    Other —
13. Date Built MARCH, 1973
14. Number and Nationality of Personnel 29, JAPAN
    Officers 8 Crew 21 Other (Specify) —
15. Communications: VHF-FM ( ), AM/SSB, Voice (*), Telegraphy (*),
    Other —
    International Radio Call Sign JRN3
    Radio Frequencies Monitored A1,A2 500KHZ
    Other Working Frequencies A1 2070,2075,2091KHZ
    Schedule WATCH TIME 00:00~01:00,06:00~07:00(G.M.T.)

JA-77-0446

16. Navigation Equipment: Loran C (*), Loran A (*), Omega ( ), Decca ( ), Navsat (*), Radar (*), Fathometer (*),
    Other
17. Cargo Capacity (MT)
    Salted Fish —
    Fresh Fish —
    Frozen Fish 453 M.T.
    Fish Meal —
    Other —
18. Cargo Space

Number		Name
Freezer	NO.1 HOLD	FORE HOLD
	NO.2 "	MIDDLE "
Dry Hold	NO.3 "	AFT.1 "
	NO.4 "	AFT.2 "
	No.5 "	SPARE "
Tanks		
Other		

19. Processing Equipment (Indicate daily capacity,MT)
    QUICK FREEZER 4 SETS 27 M.T./DAY
20. Fisheries for which Permit is Requested:

Ocean Area	Period (From-To)	Species	Contemplated Catch (MT)	Gear to be Used
BERING SEA AND ALEUTIAN ISLANDS	MAR.1 TO DEC.31	SEE THE ATTATCHED PAPER		BOTTOM TRAWL

21. Name and Address of Agent appointed to receive any legal process issued in the United States:

THE ATTATCHED PAPER JA-77-0446

SPECIES CONTEMPLATED CATCH(M.T.)

THIS VESSEL APPLIES FOR FISHING A PORTION OF THE ALLOCATION FOR THE SPECIES IN THE OCEAN AREARS AS DESCRIBED BELOW, BERING SEA AND ALEUTIAN ISLANDS

FLOUNDERS	130.000M.T.
ROCKFISHES	12.000
PACIFIC COD	45.000
BLACK COD	7.000
SQUID	10.000

POLLOCK	800.000	BY-CATCH
OTHER GROUNDF SH	40.000	
HERRING	10.000	
SHRIMP	500	

447

JA-77-0447

FISHING VESSEL IDENTIFICATION FORM (FOREIGN)

Permit Period Applied For: MARCH 1,1977 TO DECEMBER31,1977
Application No. JA-77-0447 For Use of Issuing Office
State: JAPAN

1. Name of Vessel SHITOKU MARU No.105
2. Vessel No.: Hull No. 北海道第62号 (HOKKAI-SEN-62) Registration No. HK1-460
3. Name and Address of Owner — Name and Address of Charterer

Name HOSHA GYOGYŌ CO.,LTD. — —
Address 13-1-4 OOMACHI, KUSHIRO, HOKKAIDO, JAPAN — —
Cable Address — —

4. Homeport and State of Registry: KUSHIRO, JAPAN
5. Type of Vessel STERN TRAWLER
6. Tonnage (Gross) 349.44 (Net) 163.08
7. Length 48.27 M. 8. Breadth 9.00 M. 9. Draft 3.70 M.
10. Horsepower 2,500 shp. 11. Maximum Speed 13.2 kt.
11. Propulsion: Diesel (*), Steam ( ), Diesel/Electric ( ), Other —
13. Date Built NOVEMBER,1971
14. Number and Nationality of Personnel 28, JAPAN
Officers 8 Crew 20 Other (Specify) —
15. Communications: VHF-FM ( ), AM/SSB, Voice (*), Telegraphy (*), Other —
International Radio Call Sign JLJA
Radio Frequencies Monitored A1.A2 500KHZ
Other Working Frequencies A1 2070.2075,2091KHZ
Schedule WATCH TIME 00:00~01:00,06:00~07:00(G.M.T.)

JA-77-0447

16. Navigation Equipment: Loran C (*), Loran A (*), Omega ( ), Decca ( ), Navsat (*), Radar (*), Fathometer (*), Other
17. Cargo Capacity (MT)

Salted Fish	—	Freezer	
Fresh Fish	—	Dry Hold	
Frozen Fish	359 M.T.	Tanks	
Fish Meal	—	Other	
Other	—		

18. Cargo Space

Number	Name
NO.1 HOLD	FORE HOLD
NO.2 "	MIDDLE "
NO.3 "	AFT.1 "
NO.4 "	AFT.2 "
No.5 "	SPARE "

19. Processing Equipment (Indicate daily capacity,MT)
QUICK FREEZER 4 SETS 23 M.T./DAY
20. Fisheries for which Permit is Requested:

Ocean Area	Period (From-To)	Species	Contemplated Catch (MT)	Gear to be Used
BERING SEA AND ALEUTIAN ISLANDS	MAR.1 TO DEC.31	SEE THE ATTATCHED PAPER		BOTTOM TRAWL

21. Name and Address of Agent appointed to receive any legal process issued in the United States:

THE ATTATCHED PAPER

JA-77-0447

SPECIES	CONTEMPLATED CATCH(M.T.)
FLOUNDERS	150,000M.T.
ROCKFISHES	12,000
PACIFIC COD	45,000
BLACK COD	7,000
SQUID	10,000
POLLOCK	800,000
OTHER GROUND.SH	30,000
HERRING	50,000
SHRIMP	500

BY-CATCH

448

FISHING VESSEL IDENTIFICATION FORM (FOREIGN)

Permit Period Applied For: MARCH 1,1977 TO DECEMBER31,1977
Application No. JA-77-0448 For Use of Issuing Office
State: JAPAN

1. Name of Vessel TAISEI MARU NO.1
2. Vessel No.: Hull No. 青森第10号 (AOMORI-SEN-10) Registration No. AM1-165
3. Name and Address of Owner — Name and Address of Charterer

Name TAISEI GYOGYŌ CO.,LTD. — —
Address 2-1-1 YASUKATA, AOMORI, JAPAN — —
Cable Address — —

4. Homeport and State of Registry: AOMORI, JAPAN
5. Type of Vessel STERN TRAWLER
6. Tonnage (Gross) 349.57 (Net) 174.48
7. Length 47.55 M. 8. Breadth 9.00 M. 9. Draft 3.60 M.
10. Horsepower 2,500 shp. 11. Maximum Speed 12.5 kt.
11. Propulsion: Diesel (*), Steam ( ), Diesel/Electric ( ), Other —
13. Date Built OCTOBER, 1971
14. Number and Nationality of Personnel 28, JAPAN
Officers 8 Crew 20 Other (Specify) —
15. Communications: VHF-FM ( ), AM/SSB, Voice (*), Telegraphy (*), Other —
International Radio Call Sign 7KJW
Radio Frequencies Monitored A1.A2 500KHZ
Other Working Frequencies A1 2070.2075,2091KHZ
Schedule WATCH TIME 00:00~01:00,06:00~07:00(G.M.T.)

JA-77-0448

16. Navigation Equipment: Loran C (*), Loran A ( ), Omega (*), Decca ( ), Navsat ( ), Radar (*), Fathometer (*), Other ____

17. Cargo Capacity (MT)

Salted Fish	—
Fresh Fish	—
Frozen Fish	416 M.T.
Fish Meal	—
Other	—

18. Cargo Space

	Number	Name
Freezer	NO.1 HOLD	FORE HOLD
	NO.2 "	MIDDLE "
	NO.3 "	AFT.1 "
	NO.4 "	AFT.2 "
Dry Hold		
Tanks		
Other		

19. Processing Equipment (Indicate daily capacity,MT)

QUICK FREEZER 4 SETS 22 M.T./DAY

20. Fisheries for which Permit is Requested:

Ocean Area	Period (From-To)	Species	Contemplated Catch (MT)	Gear to be Used
BERING SEA AND ALEUTIAN ISLANDS	MAR.1 TO DEC.31	SEE THE ATTATCHED PAPER		BOTTOM TRAWL

21. Name and Address of Agent appointed to receive any legal process issued in the United States:

THE ATTATCHED PAPER

JA-77-0448

SPECIES	CONTEMPLATED CATCH(M.T.)
FLOUNDERS	150.000M.T.
ROCKFISHES	12.000
PACIFIC COD	45.000
BLACK COD	7.000
SQUID	10.000
POLLOCK	800.000
OTHER GROUND FISH	40.000
HERRING	10.000
SHRIMP	500

BY-CATCH

449

FISHING VESSEL IDENTIFICATION FORM (FOREIGN)

Permit Period Applied For: MARCH 1,1977 TO DECEMBER 31,1977

Application No. JA-77-0449 For Use of Issuing Office

State: JAPAN

1. Name of Vessel TAISEI MARU No.3
2. Vessel No.: Hull No. 宇造第第1114号 (AOMORI-SHIP-11) Registration No. AMI-160
3. Name and Address of Owner / Name and Address of Charterer

Name TAISEI GYOGYŌ CO.,LTD.

Address 2-1-1, YASUKATA, AOMORI, JAPAN

Cable Address —

4. Homeport and State of Registry: AOMORI, JAPAN
5. Type of Vessel STERN TRAWLER
6. Tonnage (Gross) 349.57 (Net) 187.23
7. Length 48.44 M. 8. Breadth 9.00 M. 9. Draft 3.69 M.
10. Horsepower 2,500 shp. 11. Maximum Speed 12.5 kt.
11. Propulsion: Diesel (*), Steam ( ), Diesel/Electric ( ), Other —
13. Date Built DECEMBER, 1971
14. Number and Nationality of Personnel 28, JAPAN

Officers 8 Crew 20 Other (Specify) —

15. Communications: VHF-FM ( ), AM/SSB, Voice (*), Telegraphy (*), Other —

International Radio Call Sign 7KJI

Radio Frequencies Monitored A1,A2 500KHZ

Other Working Frequencies A1 2070,2075,2091KHZ

Schedule WATCH TIME 00.00~01:00,06:00~07:00(G.M.T.)

JA-77-0449

16. Navigation Equipment: Loran C (*), Loran A ( ), Omega (*), Decca ( ), Navsat ( ), Radar (*), Fathometer (*), Other ____

17. Cargo Capacity (MT)

Salted Fish	—
Fresh Fish	—
Frozen Fish	432 M.T.
Fish Meal	—
Other	—

18. Cargo Space

	Number	Name
Freezer	NO.1 HOLD	FORE HOLD
	NO.2 "	MIDDLE "
	NO.3 "	AFT.1 "
	NO.4 "	AFT.2 "
Dry Hold		
Tanks		
Other		

19. Processing Equipment (Indicate daily capacity,MT)

QUICK FREEZER 4 SETS 22 M.T./DAY

20. Fisheries for which Permit is Requested:

Ocean Area	Period (From-To)	Species	Contemplated Catch (MT)	Gear to be Used
BERING SEA AND ALEUTIAN ISLANDS	MAR.1 TO DEC.31	SEE THE ATTATCHED PAPER		BOTTOM TRAWL

21. Name and Address of Agent appointed to receive any legal process issued in the United States:

THE ATTATCHED PAPER JA-77-0449

SPECIES	CONTEMPLATED CATCH(M.T.)
FLOUNDERS	150.000M.T.
ROCKFISHES	12.000
PACIFIC COD	45.000
BLACK COD	7.000
SQUID	10.000
POLLOCK	800.000
OTHER GROUNDFISH	40.000
HERRING	10.000
SHRIMP	500

BY-CATCH

450

FISHING VESSEL IDENTIFICATION FORM (FOREIGN)

Permit Period Applied For: MARCH 1,1977 TO DECEMBER31,1977

Application No. JA-77-0450
For Use of Issuing Office

State: JAPAN

1. Name of Vessel TAISEI MARU No.16
2. Vessel No.: Hull No. 青函第第12号 (AOMI-SEI-12) Registration No. AMI-211
3. Name and Address of Owner / Name and Address of Charterer
   Name TAISEI GYOGYŌ CO.,LTD. / —
   Address 2-1-1, YASUKATA, AOMORI, JAPAN / —
   Cable Address — / —
4. Homeport and State of Registry: AOMORI, JAPAN
5. Type of Vessel STERN TRAWLER
6. Tonnage (Gross) 349.65 (Net) 165.98
7. Length 49.92 M. 8. Breadth 9.00 M. 9. Draft 3.58 M.
10. Horsepower 2,600 shp. 11. Maximum Speed 12.8 kt.
11. Propulsion: Diesel (*), Steam ( ), Diesel/Electric ( ),
    Other —
13. Date Built AUGUST, 1973
14. Number and Nationality of Personnel 27. JAPAN
    Officers 8 Crew 19 Other (Specify) —
15. Communications: VHF-FM ( ), AM/SSB, Voice (*), Telegraphy (*),
    Other —
    International Radio Call Sign J N R S
    Radio Frequencies Monitored A1.A2 500KHZ
    Other Working Frequencies A1 2070,2075,2091KHZ
    Schedule WATCH TIME 00:00~01:00,06:00~07:00(G.M.T.)

JA-77-0450

16. Navigation Equipment: Loran C (*), Loran A ( ), Omega (*), Decca ( ), Navsat ( ), Radar (*), Fathometer (*),
    Other
17. Cargo Capacity (MT)
    Salted Fish —
    Fresh Fish —
    Frozen Fish 432 M.T.
    Fish Meal —
    Other —
18. Cargo Space Number
    Freezer: NO.1 HOLD, NO.2 〃, NO.3 〃, NO.4 〃
    Dry Hold: FORE HOLD, MIDDLE 〃, AFT.1 〃, AFT.2 〃
    Tanks
    Other
19. Processing Equipment (Indicate daily capacity,MT)
    QUICK FREEZER 4SETS 28 M.T./DAY
20. Fisheries for which Permit is Requested:

Ocean Area	Period (From-To)	Species	Contemplated Catch (MT)	Gear to be Used
BERING SEA AND ALEUTIAN ISLANDS	MAR.1 TO DEC.31	SEE THE ATTATCHED PAPER		BOTTOM TRAWL

21. Name and Address of Agent appointed to receive any legal process issued in the United States:

THE ATTATCHED PAPER JA-77-0450

SPECIES	CONTEMPLATED CATCH(M.T.)
FLOUNDERS	150.000M.T.
ROCKFISHES	12.000
PACIFIC COD	45.000
BLACK COD	7.000
SQUID	10.000
POLLOCK	800.000
OTHER GROUNDFISH	40.000
HERRING	10.000
SHRIMP	500

BY-CATCH

FISHING VESSEL IDENTIFICATION FORM (FOREIGN)

JA-77-0451

Permit Period
Applied For: MARCH 1,1977
TO DECEMBER31,1977

Application No. JA-77-0451
For Use of Issuing Office

State: JAPAN

1. Name of Vessel TAISEI MARU NO.11
2. Vessel No.: Hull No. 第泰丸第33号 (AOEN-SEN-33) Registration No. AMI-249
3. Name and Address of Owner — Name and Address of Charterer
   Name TAISEI GYOGYO CO., LTD. —
   Address 2-1-1, YASUKATA, AOMORI, JAPAN —
   Cable Address — —
4. Homeport and State of Registry: AOMORI, JAPAN
5. Type of Vessel STERN TRAWLER
6. Tonnage (Gross) 349.45 (Net) 105.30
7. Length 48.44 M. 8. Breadth 9.00 M. 9. Draft 3.57 M.
10. Horsepower 2,500 shp. 11. Maximum Speed 13.0 kt.
11. Propulsion: Diesel (*), Steam ( ), Diesel/Electric ( ).
    Other —
13. Date Built JULY, 1971
14. Number and Nationality of Personnel 30, JAPAN
    Officers 8 Crew 22 Other (Specify) —
15. Communications: VHF-FM ( ), AM/SSB, Voice (*), Telegraphy (*).
    Other —
    International Radio Call Sign J L H T
    Radio Frequencies Monitored A1,A2 500KHZ
    Other Working Frequencies A1 2070,2075,2091KHZ
    Schedule WATCH TIME 00:00~01:00,06:00~07:00(G.M.T.)
16. Navigation Equipment: Loran C (*), Loran A ( ), Omega ( ), Decca ( ), Navsat ( ), Radar (*), Fathometer (*),
    Other —
17. Cargo Capacity (MT)
    Salted Fish —
    Fresh Fish —
    Frozen Fish 432 M.T.
    Fish Meal —
    Other —
18. Cargo Space

	Number	Name
Freezer	NO.1 HOLD	FORE HOLD
	NO.2 "	MIDDLE "
Dry Hold	NO.3 "	AFT.1 "
	NO.4 "	AFT.2 "

    Tanks
    Other
19. Processing Equipment (Indicate daily capacity,MT)
    QUICK FREEZER 4 SETS 21 M.T./DAY
20. Fisheries for which Permit is Requested:

Ocean Area	Period (From-To)	Species	Contemplated Catch (MT)	Gear to be Used
BERING SEA AND ALEUTIAN ISLANDS	MAR.1 TO DEC.31	SEE THE ATTATCHED PAPER		BOTTOM TRAWL

21. Name and Address of Agent appointed to receive any legal process issued in the United States:

JA-77-0451

THE ATTATCHED PAPER

SPECIES CONTEMPLATED CATCH(M.T.)

THIS VESSEL APPLIES FOR FISHING A PORTION OF THE ALLOCATION FOR THE SPECIES IN THE OCEAN AREARS AS DESCRIBED BELOW. BERING SEA AND ALEUTIAN ISLANDS

FLOUNDERS	150.000M.T.	
ROCKFISHES	12,000	
PACIFIC COD	45.000	
BLACK COD	7.000	
SQUID	10.000	
POLLOCK	800.000	BY-CATCH
OTHER GROUNDFISH	40,000	BY-CATCH
HERRING	10.000	BY-CATCH
CRAB	500	BY-CATCH

452

FISHING VESSEL IDENTIFICATION FORM (FOREIGN)

Permit Period
Applied For: MARCH 1,1977
TO DECEMBER31,1977

Application No. JA-77-0452
For Use of Issuing Office

State: JAPAN

1. Name of Vessel YASHIO MARU No.11
2. Vessel No.: Hull No. 第泰丸第13号 (AOEN-SEN-13) Registration No. AMI-141
3. Name and Address of Owner — Name and Address of Charterer
   Name AOMORIKEN ENYŌ GYOGYŌ CO.,LTD. YOSHIKATSU MOMMA
   Address 9-12-12, YASUKATA, AOMORI, JAPAN — ŌHAMA, MARUSHIMACHI, MIYAGI, JAPAN
   Cable Address — —
4. Homeport and State of Registry: AOMORI, JAPAN
5. Type of Vessel STERN TRAWLER
6. Tonnage (Gross) 349.13 (Net) 147.66
7. Length 51.72 M. 8. Breadth 8.80 M. 9. Draft 3.61 M.
10. Horsepower 2,100 shp. 11. Maximum Speed 12.5 kt.
11. Propulsion: Diesel (*), Steam ( ), Diesel/Electric ( ).
    Other —
13. Date Built MAY, 1971
14. Number and Nationality of Personnel 28, JAPAN
    Officers 8 Crew 20 Other (Specify) —
15. Communications: VHF-FM ( ), AM/SSB, Voice (*), Telegraphy (*).
    Other —
    International Radio Call Sign J R D Q
    Radio Frequencies Monitored A1,A2 500KHZ
    Other Working Frequencies A1 2070,2075,2091KHZ
    Schedule WATCH TIME 00:00~01:00,06:00~07:00(G.M.T.)

JA-77-0452

16. Navigation Equipment: Loran C (*), Loran A ( ), Omega ( ), Decca ( ), Navsat ( ), Radar (*), Fathometer (*),

Other _____

17. Cargo Capacity (MT)

Salted Fish ——
Fresh Fish ——
Frozen Fish 375 M.T.
Fish Meal ——
Other ——

18. Cargo Space

	Number	Name
Freezer	NO.1 HOLD	FORE HOLD
	NO.2 "	MIDDLE "
	NO.3 "	AFT.1 "
Dry Hold	NO.4 "	AFT.2 "
Tanks		
Other		

19. Processing Equipment (Indicate daily capacity,MT)

QUICK FREEZER 4 SETS 20 M.T./DAY
—
—
—

20. Fisheries for which Permit is Requested:

Ocean Area	Period (From-To)	Species	Contemplated Catch (MT)	Gear to be Used
BERING SEA AND ALEUTIAN ISLANDS	MAR.1 TO DEC.31	SEE THE ATTATCHED PAPER		BOTTOM TRAWL

21. Name and Address of Agent appointed to receive any legal process issued in the United States:

_____

THE ATTATCHED PAPER

JA-77-0452

SPECIES	CONTEMPLATED CATCH(M.T.)
FLOUNDERS	150,000M.T.
ROCKFISHES	12,000
PACIFIC COD	45,000
BLACK COD	7,000
SQUID	10,000
POLLOCK	800,000
OTHER GROUNDF.SH	40,000
HERRING	10,000
SHRIMP	500

BY-CATCH

453

FISHING VESSEL IDENTIFICATION FORM (FOREIGN)

Permit Period Applied For: MARCH 1,1977 TO DECEMBER31,1977

Application No. JA-77-0453
For Use of Issuing Office

State: JAPAN

1. Name of Vessel SHOSHIN MARU NO.21
2. Vessel No.: Hull No. 宇治第第14号 (AOEH-SEH-14) Registration No. AM1-217
3. Name and Address of Owner / Name and Address of Charterer

Name MARUKICHI CO., LTD. / —
Address 1-1, BAJIRI-KOMAKAMO, HACHINOHE, JAPAN / —
— / —
Cable Address — / —

4. Homeport and State of Registry: HACHINOHE, JAPAN
5. Type of Vessel STERN TRAWLER
6. Tonnage (Gross) 349.66 (Net) 149.80
7. Length 50.63 M. 8. Breadth 9.00 M. 9. Draft 3.62 M.
10. Horsepower 2,700 shp. 11. Maximum Speed 12.6 kt.
11. Propulsion: Diesel (*), Steam ( ), Diesel/Electric ( ),

Other —

13. Date Built OCTOBER 25, 1973
14. Number and Nationality of Personnel 30, JAPAN

Officers 8 Crew 22 Other (Specify) —

15. Communications: VHF-FM ( ), AM/SSB, Voice (*), Telegraphy (*),

Other —

International Radio Call Sign JCNY
Radio Frequencies Monitored A7.A2 500KHZ
Other Working Frequencies A1 2070.2075.2091KHZ
Schedule WATCH TIME 00:00~01:00.06:00~07:00(G.M.T.)

JA-77-0453

16. Navigation Equipment: Loran C (*), Loran A ( ), Omega (*), Decca ( ), Navsat ( ), Radar (*), Fathometer (*),

Other _____

17. Cargo Capacity (MT)

Salted Fish ——
Fresh Fish ——
Frozen Fish 420 M.T.
Fish Meal ——
Other ——

18. Cargo Space

	Number	Name
Freezer	NO.1 HOLD	FORE HOLD
	NO.2 "	MIDDLE "
	NO.3 "	AFT.1 "
Dry Hold	NO.4 "	AFT.2 "
Tanks		
Other		

19. Processing Equipment (Indicate daily capacity,MT)

QUICK FREEZER 4 SETS 19M.T./DAY
—
—
—

20. Fisheries for which Permit is Requested:

Ocean Area	Period (From-To)	Species	Contemplated Catch (MT)	Gear to be Used
BERING SEA AND ALEUTIAN ISLANDS	MAR.1 TO DEC.31	SEE THE ATTATCHED PAPER		BOTTOM TRAWL

21. Name and Address of Agent appointed to receive any legal process issued in the United States:

_____

THE ATTATCHED PAPER JA-77-0453

SPECIES CONTEMPLATED CATCH(M.T.)

THIS VESSEL APPLIES FOR FISHING A PORTION OF THE ALLOCATION FOR THE SPECIES IN THE OCEAN AREARS AS DESCRIBED BELOW, BERING SEA AND ALEUTIAN ISLANDS

FLOUNDERS	150.000M.T.
ROCKFISHES	12.000
PACIFIC COD	45.000
BLACK COD	7.000
SQUID	10.000
POLLOCK	800.000
OTHER GROUNDF.SH	40.000
HERRING	10.000
SHRIMP	500

BY-CATCH

454

FISHING VESSEL IDENTIFICATION FORM (FOREIGN)

Permit Period Applied For: MARCH 1,1977 TO DECEMBER31,1977

Application No. JA-77-0454 For Use of Issuing Office

State: JAPAN

1. Name of Vessel SHOSHIN MARU No.18
2. Vessel No.: Hull No. 第昭興第15号 (AOKS-SHK-15) Registration No. AMO-226
3. Name and Address of Owner / Name and Address of Charterer

Name KOYO SUISAN CO. LTD.

Address 13-1, BAJIRI-KOMAKANO, HACHINOHE, JAPAN

Cable Address —

4. Homeport and State of Registry: HACHINOHE, JAPAN
5. Type of Vessel STERN TRAWLER
6. Tonnage (Gross) 349.68 (Net) 150.68
7. Length 50.63 M. 8. Breadth 9.00 M. 9. Draft 3.63 M.
10. Horsepower 2,700 shp. 11. Maximum Speed 12.6 kt.
11. Propulsion: Diesel (*), Steam ( ), Diesel/Electric ( ), Other —
13. Date Built MAY, 1974
14. Number and Nationality of Personnel 30, JAPAN

Officers 8 Crew 22 Other (Specify) —

15. Communications: VHF-FM ( ), AM/SSB, Voice (*), Telegraphy (*), Other —

International Radio Call Sign J C S P

Radio Frequencies Monitored A1.A2 500KHZ

Other Working Frequencies A1 2070.2075.2091KHZ

Schedule WATCH TIME 00:00~01:00,06:00~07:00(G.M.T.)

JA-77-0454

16. Navigation Equipment: Loran C (*), Loran A ( ), Omega (*), Decca ( ), Navest ( ), Radar (*), Fathometer (*), Other

17. Cargo Capacity (MT)

Salted Fish	—	Freezer	
Fresh Fish	—	Dry Hold	
Frozen Fish	420 M.T.	Tanks	
Fish Meal	—	Other	
Other	—		

18. Cargo Space

Number	Name
NO.1 HOLD	FORE HOLD
NO.2 〃	MIDDLE 〃
NO.3 〃	AFT.1 〃
NO.4 〃	AFT.2 〃

19. Processing Equipment (Indicate daily capacity,MT)

QUICK FREEZER 4SETS 19 M.T./DAY

20. Fisheries for which Permit is Requested:

Ocean Area	Period (From-To)	Species	Contemplated Catch (MT)	Gear to be Used
BERING SEA AND ALEUTIAN ISLANDS	MAR.1 TO DEC.31	SEE THE ATTATCHED PAPER		BOTTOM TRAWL

21. Name and Address of Agent appointed to receive any legal process issued in the United States:

THE ATTATCHED PAPER JA-77-0454

SPECIES CONTEMPLATED CATCH(M.T.)

THIS VESSEL APPLIES FOR FISHING A PORTION OF THE ALLOCATION FOR THE SPECIES IN THE OCEAN AREARS AS DESCRIBED BELOW, BERING SEA AND ALEUTIAN ISLANDS

FLOUNDERS	150.000M.T.
ROCKFISHES	12.000
PACIFIC COD	45.000
BLACK COD	7.000
SQUID	10.000
POLLOCK	800.000
OTHER GROUNDF.SH	40.000
HERRING	10.000
SHRIMP	500

BY-CATCH

455

JA-77-0455

FISHING VESSEL IDENTIFICATION FORM (FOREIGN)

Permit Period Applied For: MARCH 1,1977 TO DECEMBER31,1977

Application No. JA-77-0455 For Use of Issuing Office

State: JAPAN

1. Name of Vessel SHOSHIN MARU No.80
2. Vessel No.: Hull No. 青函第第16号 (AOEN-SEN-16) Registration No. AM1-132
3. Name and Address of Owner / Name and Address of Charterer

Name MARUKICHI CO. LTD.

Address 1-1, BAJIRI-KONAKANO,

HACHINOHE, JAPAN

Cable Address —

4. Homeport and State of Registry: HACHINOHE, JAPAN
5. Type of Vessel STERN TRAWLER
6. Tonnage (Gross) 349.66 (Net) 149.85
7. Length 51.72 M. 8. Breadth 8.80 M. 9. Draft 3.58 M.
10. Horsepower 2,000 shp. 11. Maximum Speed 13.0 kt.
11. Propulsion: Diesel (*), Steam ( ), Diesel/Electric ( ),

Other —

13. Date Built OCTOBER, 1970
14. Number and Nationality of Personnel 28, JAPAN

Officers 8 Crew 20 Other (Specify) —

15. Communications: VHF-FM ( ), AM/SSB, Voice (*), Telegraphy (*).

Other —

International Radio Call Sign J Q F Z

Radio Frequencies Monitored A1.A2 500KHZ

Other Working Frequencies A1 2070.2075.2091KHZ

Schedule WATCH TIME 00:00~01:00,06:00~07:00(G.M.T.)

16. Navigation Equipment: Loran C (*), Loran A ( ), Omega (*), Decca ( ), Navsat ( ), Radar (*), Fathometer (*),

Other

17. Cargo Capacity (MT)

Salted Fish —

Fresh Fish —

Frozen Fish 387 M.T.

Fish Meal —

Other —

18. Cargo Space

	Number	Name
Freezer	NO.1 HOLD	[illegible]
	NO.2 "	MIDDLE "
	NO.3 "	AFT.1 "
Dry Hold	NO.4 "	AFT.2 "
Tanks		
Other		

19. Processing Equipment (Indicate daily capacity,MT)

QUICK FREEZER 4 SETS 14M.T./DAY

20. Fisheries for which Permit is Requested:

Ocean Area	Period (From-To)	Species	Contemplated Catch (MT)	Gear to be Used
BERING SEA AND ALEUTIAN ISLANDS	MAR.1 TO DEC.31	SEE THE ATTATCHED PAPER		BOTTOM TRAWL

21. Name and Address of Agent appointed to receive any legal process issued in the United States:

THE ATTATCHED PAPER

JA-77-0456

SPECIES	CONTEMPLATED CATCH(M.T.)
FLOUNDERS	130.000M.T.
ROCKFISHES	12.000
PACIFIC COD	45.000
BLACK COD	7.000
SQUID	10.000
POLLOCK	800.000
OTHER GROUND F.SH	40.000
HERRING	10.000
SHRIMP	500

BY-CATCH

456

FISHING VESSEL IDENTIFICATION FORM (FOREIGN)

Permit Period Applied For: MARCH 1,1977 TO DECEMBER31,1977

Application No. JA-77-0456 For Use of Issuing Office

State: JAPAN

1. Name of Vessel. NARITA MARU No.35
2. Vessel No.: Hull No. 青函第第17号 (AOEN-SEN-17) Registration No. AM1-220
3. Name and Address of Owner / Name and Address of Charterer

Name KUNAGOHŌ AKIYAMA / KUNAGOHŌ AKIYAMA

Address HAMASHKA-MINATO, / HAMASUKA-MINATO, HACHINOHE, JAPAN

HACHINOHE, JAPAN / KŌJIRŌ AKIYAMA

— / KAMISAME, HACHINOHE, JAPAN

Cable Address — / —

4. Homeport and State of Registry: HACHINOHE, JAPAN
5. Type of Vessel STERN TRAWLER
6. Tonnage (Gross) 349.96 (Net) 160.70
7. Length 50.20 M. 8. Breadth 9.00 M. 9. Draft 3.65 M.
10. Horsepower 2.700 shp. 11. Maximum Speed 12.6 kt.
11. Propulsion: Diesel (*), Steam ( ), Diesel/Electric ( ),

Other —

13. Date Built NOVEMBER, 1973
14. Number and Nationality of Personnel 30, JAPAN

Officers 8 Crew 22 Other (Specify) —

15. Communications: VHF-FM ( ), AM/SSB, Voice (*), Telegraphy (*).

Other —

International Radio Call Sign J C N G

Radio Frequencies Monitored A1.A2 500KHZ

Other Working Frequencies A1 2070.2075.2091KHZ

Schedule WATCH TIME 00:00~01:00,06:00~07:00(G.M.T.)

JA-77-0456

16. Navigation Equipment: Loran C (*), Loran A ( ), Omega (*), Decca ( ), Navsat ( ), Radar (*), Fathometer (*), Other ____

17. Cargo Capacity (MT)

Salted Fish	—
Fresh Fish	—
Frozen Fish	408 M.T.
Fish Meal	—
Other	—

18. Cargo Space

	Number	Name
Freezer	NO.1 HOLD	FORE HOLD
	NO.2 "	MIDDLE "
Dry Hold	NO.3 "	AFT.1 "
	NO.4 "	AFT.2 "
Tanks		
Other		

19. Processing Equipment (Indicate daily capacity,MT)
QUICK FREEZER 4 SETS 22 M.T./DAY

20. Fisheries for which Permit is Requested:

Ocean Area	Period (From-To)	Species	Contemplated Catch (MT)	Gear to be Used
BERING SEA AND ALEUTIAN ISLANDS	MAR.1 TO DEC.31	SEE THE ATTACHED PAPER		BOTTOM TRAWL

21. Name and Address of Agent appointed to receive any legal process issued in the United States:

THE ATTACHED PAPER

JA-77-0452

SPECIES CONTEMPLATED CATCH(M.T.)

THIS VESSEL APPLIES FOR FISHING A PORTION OF THE ALLOCATION FOR THE SPECIES IN THE OCEAN AREAS AS DESCRIBED BELOW. BERING SEA AND ALEUTIAN ISLANDS

FLOUNDERS	150.000M.T.
ROCKFISHES	12.000
PACIFIC COD	45.000
BLACK COD	7.000
SQUID	10.000
POLLOCK	800.000
OTHER GROUNDFISH	40.000
HERRING	10.000
SHRIMP	500

BY-CATCH

FISHING VESSEL IDENTIFICATION FORM (FOREIGN)

JA-77-0457

Permit Period Applied For: MARCH 1,1977 TO DECEMBER31,1977

Application No. JA-77-0457
For Use of Issuing Office
State: JAPAN

1. Name of Vessel HOKUŌ MARU No.25
2. Vessel No.: Hull No. 青港第第18号 (AOKEN-SEN-18) Registration No. AKI-608
3. Name and Address of Owner / Name and Address of Charterer
   Name KATSUO YANAGIYA
   Address SHIMCHŌ-KOHAKANO, HACHINOHE, JAPAN
   Cable Address
4. Homeport and State of Registry: HACHINOHE, JAPAN
5. Type of Vessel STERN TRAWLER
6. Tonnage (Gross) 349.53 (Net) 159.96
7. Length 51.45 M. 8. Breadth 9.00 M. 9. Draft 3.70 M.
10. Horsepower 2,800 shp. 11. Maximum Speed 12.8 kt.
11. Propulsion: Diesel (*), Steam ( ), Diesel/Electric ( ), Other ____
13. Date Built NOVEMBER, 1973
14. Number and Nationality of Personnel 29 JAPAN
    Officers 8 Crew 21 Other (Specify) ____
15. Communications: VHF-FM ( ), AM/SSB, Voice (*), Telegraphy (*), Other ____
    International Radio Call Sign 7KBQ
    Radio Frequencies Monitored A1,A2 500KHZ
    Other Working Frequencies A1 2070,2075,2091KHZ
    Schedule WATCH TIME 00:00~01:00,06:00~07:00(G.M.T.)

16. Navigation Equipment: Loran C (*), Loran A ( ), Omega (*), Decca ( ), Navsat ( ), Radar (*), Fathometer (*), Other ____

17. Cargo Capacity (MT)

Salted Fish	—
Fresh Fish	—
Frozen Fish	384 M.T.
Fish Meal	—
Other	—

18. Cargo Space

	Number	Name
Freezer	NO.1 HOLD	FORE HOLD
	NO.2 "	MIDDLE "
Dry Hold	NO.3 "	AFT.1 "
	NO.4 "	AFT.2 "
Tanks		
Other		

19. Processing Equipment (Indicate daily capacity,MT)
QUICK FREEZER 4 SETS 20 M.T./DAY

20. Fisheries for which Permit is Requested:

Ocean Area	Period (From-To)	Species	Contemplated Catch (MT)	Gear to be Used
BERING SEA AND ALEUTIAN ISLANDS	MAR.1 TO DEC.31	SEE THE ATTACHED PAPER		BOTTOM TRAWL

21. Name and Address of Agent appointed to receive any legal process issued in the United States:

THE ATTATCHED PAPER JA-77-0457

SPECIES CONTEMPLATED CATCH(M.T.)

THIS VESSEL APPLIES FOR FISHING A PORTION OF THE ALLOCATION FOR THE SPECIES IN THE OCEAN AREARS AS DESCRIBED BELOW, BERING SEA AND ALEUTIAN ISLANDS

FLOUNDERS	130,000M.T.
ROCKFISHES	12,000
PACIFIC COD	45,000
BLACK COD	7,000
SQUID	10,000
POLLOCK	800,000
OTHER GROUND FISH	40,000
HERRING	10,000
SHRIMP	500

BY-CATCH

FISHING VESSEL IDENTIFICATION FORM (FOREIGN)

Permit Period Applied For: MARCH 1,1977 TO DECEMBER31,1977

Application No. JA-77-0458 For Use of Issuing Office

State: JAPAN

1. Name of Vessel MINATO MARU No.85
2. Vessel No.: Hull No. 第瀬第19号 (AOBE-SEM-19) Registration No. AM1-222
3. Name and Address of Owner / Name and Address of Charterer
   Name YAMASUGI SUGINOTO SHÔTEN CO.,LTD. —
   Address SHIMOJÔ-MINATO, —
   HACHINOHE, JAPAN —
   — —
   Cable Address — —
4. Homeport and State of Registry: HACHINOHE, JAPAN
5. Type of Vessel STERN TRAWLER
6. Tonnage (Gross) 349.47 (Net) 149.04
7. Length 50.63 M. 8. Breadth 9.00 M. 9. Draft 3.50 M.
10. Horsepower 3,000 shp. 11. Maximum Speed 12.6 kt.
11. Propulsion: Diesel (*), Steam ( ), Diesel/Electric ( ),
    Other —
13. Date Built JANUARY, 1975
14. Number and Nationality of Personnel 30, JAPAN
    Officers 8 Crew 22 Other (Specify) —
15. Communications: VHF-FM ( ), AM/SSB, Voice (*), Telegraphy (*),
    Other —
    International Radio Call Sign J N V Q
    Radio Frequencies Monitored A1,A2 500KHZ
    Other Working Frequencies A1 2070,2075,2091KHZ
    Schedule WATCH TIME 00:00~01:00,06:00~07:00(G.M.T.)

JA-77-0458

16. Navigation Equipment: Loran C (*), Loran A ( ), Omega (*), Decca ( ), Wavest ( ), Radar (*), Fathometer (*),
    Other
17. Cargo Capacity (MT)
    Salted Fish —
    Fresh Fish —
    Frozen Fish 480 M.T.
    Fish Meal —
    Other —
18. Cargo Space

	Number	Name
Freezer	NO.1 HOLD	FORE HOLD
Dry Hold	NO.2 〃	MIDDLE 〃
	NO.3 〃	APT.1 〃
	NO.4 〃	APT.2 〃
Tanks		
Other		

19. Processing Equipment (Indicate daily capacity,MT)
    QUICK FREEZER 4SETS 20 M.T./DAY
    —
    —
    —
20. Fisheries for which Permit is Requested:

Ocean Area	Period (From-To)	Species Contemplated Catch (MT)	Gear to be Used
BERING SEA AND ALEUTIAN ISLANDS	MAR.1 TO DEC.31	SEE THE ATTATCHED PAPER	BOTTOM TRAWL

21. Name and Address of Agent appointed to receive any legal process issued in the United States:

THE ATTATCHED PAPER JA-77-0458

SPECIES CONTEMPLATED CATCH(M.T.)

THIS VESSEL APPLIES FOR FISHING A PORTION OF THE ALLOCATION FOR THE SPECIES IN THE OCEAN AREARS AS DESCRIBED BELOW, BERING SEA AND ALEUTIAN ISLANDS

FLOUNDERS	130,000M.T.
ROCKFISHES	12,000
PACIFIC COD	45,000
BLACK COD	7,000
SQUID	10,000
POLLOCK	800,000
OTHER GROUND FISH	40,000
HERRING	10,000
SHRIMP	500

BY-CATCH

459

JA-77-0459

FISHING VESSEL IDENTIFICATION FORM (FOREIGN)

Permit Period Applied For: MARCH 1,1977 TO DECEMBER31,1977

Application No. JA-77-0459
For Use of Issuing Office

State: JAPAN

1. Name of Vessel KYŪRI MARU No.1
2. Vessel No.: Hull No. 青森第第20号 (AOEN-SEN-20) Registration No. AMI-205
3. Name and Address of Owner / Name and Address of Charterer

Name KYŪRI GYOGYŌ CO.,LTD. / —
Address MINAMIYOKOCHŌ-KOHAKABO, / —
HACHINOHE, JAPAN / —
— / —
Cable Address — / —

4. Homeport and State of Registry: HACHINOHE, JAPAN
5. Type of Vessel STERN TRAWLER
6. Tonnage (Gross) 349.67 (Net) 134.07
7. Length 50.66 M. 8. Breadth 9.00 M. 9. Draft 3.53 M.
10. Horsepower 2,000 shp. 11. Maximum Speed 13.0 kt.
11. Propulsion: Diesel (*), Steam ( ), Diesel/Electric ( ),
Other —
13. Date Built MAY, 1973
14. Number and Nationality of Personnel 30, JAPAN
Officers 8 Crew 22 Other (Specify) —
15. Communications: VHF-FM ( ), AM/SSB, Voice (*), Telegraphy (*).
Other —
International Radio Call Sign J C C V
Radio Frequencies Monitored A1,A2 500KHZ
Other Working Frequencies A1 2070,2075,2091KHZ
Schedule WATCH TIME 00:00~01:00,06:00~07:00(G.M.T.)

16. Navigation Equipment: Loran C (*), Loran A ( ), Omega (*), Decca ( ), Navsat ( ), Radar (*), Fathometer (*),
Other
17. Cargo Capacity (MT)
Salted Fish —
Fresh Fish —
Frozen Fish 425 M.T.
Fish Meal —
Other —
18. Cargo Space

	Number	Name
Freezer	NO.1 HOLD	FORE HOLD
	NO.2 〃	MIDDLE 〃
Dry Hold	NO.3 〃	AFT.1 〃
	NO.4 〃	AFT.2 〃
Tanks		
Other		

19. Processing Equipment (Indicate daily capacity,MT)
QUICK FREEZER 4 SETS 24 M.T./DAY
20. Fisheries for which Permit is Requested:

Ocean Area	Period (From-To)	Species	Contemplated Catch (MT)	Gear to be Used
BERING SEA AND ALEUTIAN ISLANDS	MAR.1 TO DEC.31	SEE THE ATTATCHED PAPER		BOTTOM TRAWL

21. Name and Address of Agent appointed to receive any legal process issued in the United States:

THE ATTATCHED PAPER

JA-77-0459

SPECIES CONTEMPLATED CATCH(M.T.)

THIS VESSEL APPLIES FOR FISHING A PORTION OF THE ALLOCATION FOR THE SPECIES IN THE OCEAN AREARS AS DESCRIBED BELOW, BERING SEA AND ALEUTIAN ISLANDS

FLOUNDERS	150.000M.T.	
ROCKFISHES	12.000	
PACIFIC COD	45.000	
BLACK COD	7.000	
SQUID	10.000	
POLLOCK	800.000	BY-CATCH
OTHER GROUNDFISH	40.000	BY-CATCH
HERRING	10.000	BY-CATCH
SHRIMP	500	BY-CATCH

460

FISHING VESSEL IDENTIFICATION FORM (FOREIGN)

Permit Period Applied For: MARCH 1,1977 TO DECEMBER31,1977

Application No. JA-77-0460
For Use of Issuing Office

State: JAPAN

1. Name of Vessel HYŌKI MARU No.58
2. Vessel No.: Hull No. 青森第第21号 (AOEN-SEN-21) Registration No. AMI-192
3. Name and Address of Owner / Name and Address of Charterer

Name KŌSAKU SEKIHASHI / KŌSAKU SEKIHASHI
Address SHINCHŌ-KOHAKABO, / SHINCHO-KOHAKABO, HACHINOHE, JAPAN
HACHINOHE. JAPAN / KŌJIRŌ AKIYAMA
— / KANISAWE, HACHINOHE, JAPAN
Cable Address — / —

4. Homeport and State of Registry: HACHINOHE, JAPAN
5. Type of Vessel STERN TRAWLER
6. Tonnage (Gross) 349.85 (Net) 186.47
7. Length 49.85 M. 8. Breadth 9.00 M. 9. Draft 3.58 M.
10. Horsepower 2,700 shp. 11. Maximum Speed 12.9 kt.
11. Propulsion: Diesel (*), Steam ( ), Diesel/Electric ( ),
Other —
13. Date Built JULY, 1972
14. Number and Nationality of Personnel 28, JAPAN
Officers 8 Crew 20 Other (Specify) —
15. Communications: VHF-FM ( ), AM/SSB, Voice (*), Telegraphy (*).
Other —
International Radio Call Sign J H O B
Radio Frequencies Monitored A1,A2 500KHZ
Other Working Frequencies A1 2070,2075,2091KHZ
Schedule WATCH TIME 00:00~01:00,06:00~07:00(G.M.T.)

JA-77-0460

16. Navigation Equipment: Loran C (*), Loran A ( ), Omega (*), Decca ( ), Navsat ( ), Radar (*), Fathometer (*),
Other ____

17. Cargo Capacity (MT)

Salted Fish	—
Fresh Fish	—
Frozen Fish	438 M.T
Fish Meal	—
Other	—

18. Cargo Space

	Number	Name
Freezer	NO.1 HOLD	FORE HOLD
	NO.2 "	MIDDLE "
Dry Hold	NO.3 "	AFT.1 "
	NO.4 "	AFT.2 "
Tanks		
Other		

19. Processing Equipment (Indicate daily capacity,MT)
QUICK FREEZEN 4 SETS 22 M.T./DAY

20. Fisheries for which Permit is Requested:

Ocean Area	Period (From-To)	Species	Contemplated Catch (MT)	Gear to be Used
BERING SEA AND ALEUTIAN ISLANDS	MAR.1 TO DEC.31	SEE THE ATTATCHED PAPER		BOTTOM TRAWL

21. Name and Address of Agent appointed to receive any legal process issued in the United States:

THE ATTATCHED PAPER

JA-77-0460

SPECIES	CONTEMPLATED CATCH(M.T.)
THIS VESSEL APPLIES FOR FISHING A PORTION OF THE ALLOCATION FOR THE SPECIES IN THE OCEAN AREARS AS DESCRIBED BELOW, BERING SEA AND ALEUTIAN ISLANDS	
FLOUNDERS	150,000M.T.
POLKFISHES	12,000
PACIFIC COD	45,000
BLACK COD	7,000
HALIBUT	10,000
POLLOCK	800,000
OTHER GROUNDFISH	40,000
HERRING	10,000
SHRIMP	500

BY-CATCH

461

FISHING VESSEL IDENTIFICATION FORM (FOREIGN)

Permit Period Applied For: MARCH 1,1977 TO DECEMBER31,1977

Application No. JA-77-0461
For Use of Issuing Office

State: JAPAN

1. Name of Vessel HAMAZEN MARU No.35
2. Vessel No.: Hull No. 青函第号22号 (AOEN-SEN-22) Registration No. AMI-183
3. Name and Address of Owner / Name and Address of Charterer

Owner	Charterer
Name TAKUJI KUMAGAI	TAKUJI KUMAGAI
Address RUIKEYACHI, HACHINOHE, JAPAN	RUIKEYACHI, HACHINOHE, JAPAN
	YOSHIO KUMAGAI
—	RUIKEYACHI, HACHINOHE, JAPAN
Cable Address —	—

4. Homeport and State of Registry: HACHINOHE, JAPAN
5. Type of Vessel STERN TRAWLER
6. Tonnage (Gross) 349.96 (Net) 167.28
7. Length 48.86 M. 8. Breadth 9.00 M. 9. Draft 3.58 M.
10. Horsepower 2,500 shp. 11. Maximum Speed 12.8 kt.
11. Propulsion: Diesel (*), Steam ( ), Diesel/Electric ( ),
Other —
13. Date Built FEBRUARY, 1972
14. Number and Nationality of Personnel 28, JAPAN
Officers 8 Crew 20 Other (Specify) —
15. Communications: VHF-FM ( ), AM/SSB, Voice (*), Telegraphy (*),
Other —
International Radio Call Sign J R J A
Radio Frequencies Monitored A1.A2 500KHZ
Other Working Frequencies A1 2070.2075.2091KHZ
Schedule WATCH TIME 00:00~01:00,06:00~07:00(G.M.T.)

JA-77-0461

16. Navigation Equipment: Loran C (*), Loran A ( ), Omega (*), Decca ( ), Navsat ( ), Radar (*), Fathometer (*),
Other ____

17. Cargo Capacity (MT)

Salted Fish	—
Fresh Fish	—
Frozen Fish	465 M.T.
Fish Meal	—
Other	—

18. Cargo Space

	Number	Name
Freezer	NO.1 HOLD	FORE HOLD
	NO.2 "	MIDDLE "
Dry Hold	NO.3 "	AFT.1 "
	NO.4 "	AFT.2 "
Tanks		
Other		

19. Processing Equipment (Indicate daily capacity,MT)
QUICK FREEZER 4 SETS 16 M.T./DAY

20. Fisheries for which Permit is Requested:

Ocean Area	Period (From-To)	Species	Contemplated Catch (MT)	Gear to be Used
BERING SEA AND ALEUTIAN ISLANDS	MAR.1 TO DEC.31	SEE THE ATTATCHED PAPER		BOTTOM TRAWL

21. Name and Address of Agent appointed to receive any legal process issued in the United States:

THE ATTACHED PAPER JA-77-0461

SPECIES CONTEMPLATED CATCH(M.T.)

THIS VESSEL APPLIES FOR FISHING A PORTION OF THE ALLOCATION FOR THE SPECIES IN THE OCEAN AREARS AS DESCRIBED BELOW, BERING SEA AND ALEUTIAN ISLANDS

FLOUNDERS	130.000M.T.
ROCKFISHES	12.000
PACIFIC COD	45.000
BLACK COD	7.000
SQUID	10.000
POLLOCK	800.000
OTHER GROUNDFISH	40.000
HERRING	10.000
SHRIMP	500

BY-CATCH

462

FISHING VESSEL IDENTIFICATION FORM (FOREIGN)

Permit Period Applied For: MARCH 1,1977 TO DECEMBER31,1977

Application No. JA-77-0462
For Use of Issuing Office
State: JAPAN

1. Name of Vessel MITSU MARU No.30
2. Vessel No.: Hull No. 青連船第23号 (AOMR-SEN-23) Registration No. AMI-191
3. Name and Address of Owner
   Name SHUICHI NISHIMURA
   Address 4-10-3, KOYO,
   HACHINOHE, JAPAN
   Cable Address —
   Name and Address of Charterer
   —
4. Homeport and State of Registry: HACHINOHE, JAPAN
5. Type of Vessel STERN TRAWLER
6. Tonnage (Gross) 349.19 (Net) 167.59
7. Length 48.81 M. 8. Breadth 9.00 M. 9. Draft 3.57 M.
10. Horsepower 2,500 shp. 11. Maximum Speed 13.0 kt.
11. Propulsion: Diesel (*), Steam ( ), Diesel/Electric ( ),
    Other —
13. Date Built JUNE 17, 1972
14. Number and Nationality of Personnel 28, JAPAN
    Officers 8 Crew 20 Other (Specify) —
15. Communications: VHF-FM ( ), AM/SSB, Voice (*), Telegraphy (*),
    Other —
    International Radio Call Sign 7KTT
    Radio Frequencies Monitored A1,A2 500KHZ
    Other Working Frequencies A1 2070.2075.2091KHZ
    Schedule WATCH TIME 00 00~01:00,06:00~07:00(G.M.T.)

JA-77-0462

16. Navigation Equipment: Loran C (*), Loran A ( ), Omega (*), Decca ( ), Navsat ( ), Radar (*), Fathometer (*),
    Other
17. Cargo Capacity (MT)
    Salted Fish —
    Fresh Fish —
    Frozen Fish 405 M.T.
    Fish Meal —
    Other —
18. Cargo Space

	Number	Name
Freezer	NO.1 HOLD	FORE HOLD
	NO.2 "	MIDDLE "
Dry Hold	NO.3 "	AFT.1 "
	NO.4 "	AFT.2 "
Tanks		
Other		

19. Processing Equipment (Indicate daily capacity,MT)
    QUICK FREEZER 4.SETS. 24 M.T./DAY
20. Fisheries for which Permit is Requested:

Ocean Area	Period (From-To)	Species	Contemplated Catch (MT)	Gear to be Used
BERING SEA AND ALEUTIAN ISLANDS	MAR.1 TO DEC.31	SEE THE ATTATCHED PAPER		BOTTOM TRAWL

21. Name and Address of Agent appointed to receive any legal process issued in the United States:

THE ATTACHED PAPER JA-77-0462

SPECIES CONTEMPLATED CATCH(M.T.)

THIS VESSEL APPLIES FOR FISHING A PORTION OF THE ALLOCATION FOR THE SPECIES IN THE OCEAN AREARS AS DESCRIBED BELOW, BERING SEA AND ALEUTIAN ISLANDS

FLOUNDERS	130.000M.T.
ROCKFISHES	12.000
PACIFIC COD	45.000
BLACK COD	7.000
SQUID	10.000
POLLOCK	800.000
OTHER GROUNDFISH	40.000
HERRING	10.000
SHRIMP	500

BY-CATCH

FISHING VESSEL IDENTIFICATION FORM (FOREIGN)

JA-77-0463

Permit Period Applied For: MARCH 1,1977 TO DECEMBER31,1977 — Application No. JA-77-0463 For Use of Issuing Office

State: JAPAN

1. Name of Vessel YUHYŌ MARU No.8
2. Vessel No.: Hull No. 青函第第24号 (AOEB-SEE-24) Registration No. AMI-147
3. Name and Address of Owner — Name and Address of Charterer

Name YUHYŌ GYOGYŌ CO.,LTD. — —

Address SHIOKOSHI-MINATO, — —

HACHINOHE, JAPAN — —

— —

Cable Address — —

4. Homeport and State of Registry: HACHINOHE, JAPAN
5. Type of Vessel STERN TRAWLER
6. Tonnage (Gross) 349.33 (Net) 175.33
7. Length 48.44 M. 8. Breadth 9.00 M. 9. Draft 3.57 M.
10. Horsepower 2,500 shp. 11. Maximum Speed 13.0 kt.
11. Propulsion: Diesel (#), Steam ( ), Diesel/Electric ( ), Other —
13. Date Built JUNE, 1971
14. Number and Nationality of Personnel 28, JAPAN

Officers 8 Crew 20 Other (Specify) —

15. Communications: VHF-FM ( ), AM/SSB, Voice (#), Telegraphy (#), Other —

International Radio Call Sign J Q H T

Radio Frequencies Monitored A1,A2 500KHZ

Other Working Frequencies A1 2070,2075,2091KHZ

Schedule WATCH TIME 00:00~01:00,06:00~07:00(G.M.T.)

JA-77-0463

16. Navigation Equipment: Loran C (#), Loran A ( ), Omega (#), Decca ( ), Navsat ( ), Radar (#), Fathometer (#), Other
17. Cargo Capacity (MT)

Salted Fish —

Fresh Fish —

Frozen Fish 425 M.T.

Fish Meal —

Other —

18. Cargo Space

	Number	Name
Freezer	NO.1 HOLD	FORE HOLD
	NO.2 "	MIDDLE "
Dry Hold	NO.3 "	AFT.1 "
	NO.4 "	AFT.2 "
Tanks		
Other		

19. Processing Equipment (Indicate daily capacity,MT)

QUICK FREEZER 4 SETS 16M.T./DAY

—

—

—

20. Fisheries for which Permit is Requested:

Ocean Area	Period (From-To)	Species	Contemplated Catch (MT)	Gear to be Used
BERING SEA AND ALEUTIAN ISLANDS	MAR.1 TO DEC.31	SEE THE ATTATCHED PAPER		BOTTOM TRAWL

21. Name and Address of Agent appointed to receive any legal process issued in the United States:

THE ATTATCHED PAPER JA-77-0463

SPECIES	CONTEMPLATED CATCH(M.T.)
FLOUNDERS	150.000M.T.
ROCKFISHES	12.000
PACIFIC COD	45.000
BLACK COD	7.000
SQUID	10.000
POLLOCK	800.000 (BY-CATCH)
OTHER GROUNDFISH	40.000 (BY-CATCH)
HERRING	10.000 (BY-CATCH)
SHRIMP	500 (BY-CATCH)

THIS VESSEL APPLIES FOR FISHING A PORTION OF THE ALLOCATION FOR THE SPECIES IN THE OCEAN AREARS AS DESCRIBED BELOW. BERING SEA AND ALEUTIAN ISLANDS

464

FISHING VESSEL IDENTIFICATION FORM (FOREIGN)

Permit Period Applied For: MARCH 1,1977 TO DECEMBER31,1977 — Application No. JA-77-0464 For Use of Issuing Office

State: JAPAN

1. Name of Vessel KAIYŌ MARU No.53
2. Vessel No.: Hull No. 青函第第25号 (AOEB-SEE-25) Registration No. AMI-205
3. Name and Address of Owner — Name and Address of Charterer

Name KAIYŌ GYOGYŌ CO.,LTD. —

Address SHIMOJO-MINATO, —

HACHINOHE, JAPAN —

— —

Cable Address — —

4. Homeport and State of Registry: HACHINOHE, JAPAN
5. Type of Vessel STERN TRAWLER
6. Tonnage (Gross) 349.02 (Net) 133.81
7. Length 50.66 M. 8. Breadth 9.00 M. 9. Draft 3.53 M.
10. Horsepower 2,000 shp. 11. Maximum Speed 12.8 kt.
11. Propulsion: Diesel (#), Steam ( ), Diesel/Electric ( ), Other —
13. Date Built MAY, 1973
14. Number and Nationality of Personnel 30, JAPAN

Officers 8 Crew 22 Other (Specify) —

15. Communications: VHF-FM ( ), AM/SSB, Voice (#), Telegraphy (#), Other —

International Radio Call Sign J O A Y

Radio Frequencies Monitored A1,A2 500KHZ

Other Working Frequencies A1 2070,2075,2091KHZ

Schedule WATCH TIME 00:00~01:00,06:00~07:00(G.M.T.)

JA-77-0464

16. Navigation Equipment: Loran C (*), Loran A ( ), Omega (*), Decca ( ), Navsat ( ), Radar (*), Fathometer (*),

Other ____

17. Cargo Capacity (MT)

Salted Fish	—	
Fresh Fish	—	
Frozen Fish	425 M.T.	
Fish Meal	—	
Other	—	

18. Cargo Space

	Number	Name
Freezer	NO.1 HOLD	FORE HOLD
	NO.2 "	MIDDLE "
Dry Hold	NO.3 "	AFT.1 "
	NO.4 "	AFT.2 "
Tanks		
Other		

19. Processing Equipment (Indicate daily capacity,MT)

QUICK FREEZER 4 SETS 15 M.T./DAY

20. Fisheries for which Permit is Requested:

Ocean Area	Period (From-To)	Species	Contemplated Catch (MT)	Gear to be Used
BERING SEA AND ALEUTIAN ISLANDS	MAR.1 TO DEC.31	SEE THE ATTATCHED PAPER		BOTTOM TRAWL

21. Name and Address of Agent appointed to receive any legal process issued in the United States:

THE ATTATCHED PAPER

JA-77-0464

SPECIES	CONTEMPLATED CATCH(M.T.)
FLOUNDERS	150.000M.T.
ROCKFISHES	12.000
PACIFIC COD	45.000
BLACK COD	7.000
SQUID	10.000
POLLOCK	800.000
OTHER GROUNDFISH	40.000
HERRING	10.000
SHRIMP	500

BY-CATCH

465

FISHING VESSEL IDENTIFICATION FORM (FOREIGN)

Permit Period
Applied For: MARCH 1,1977 TO DECEMBER31,1977

Application No. JA-77-0465
For Use of Issuing Office

State: JAPAN

1. Name of Vessel SEIJU MARU NO.28
2. Vessel No.: Hull No. 青函第26号 (AOEN-SEN-26) Registration No. AM1-231
3. Name and Address of Owner

Name SEIJU SUISAN CO.,LTD.

Address MINAMIYOKOCHO-KOHAKAMO, HACHINOHE, JAPAN

Cable Address —

Name and Address of Charterer —

4. Homeport and State of Registry: HACHINOHE, JAPAN
5. Type of Vessel STERN TRAWLER
6. Tonnage (Gross) 349.42 (Net) 157.24
7. Length 50.89 M. 8. Breadth 9.10 M. 9. Draft 3.55 M.
10. Horsepower 2,800 shp. 11. Maximum Speed 12.7 kt.
11. Propulsion: Diesel (*), Steam ( ), Diesel/Electric ( ),

Other —

13. Date Built JULY, 1974
14. Number and Nationality of Personnel 30, JAPAN

Officers 8 Crew 22 Other (Specify) —

15. Communications: VHF-FM ( ), AM/SSB, Voice (*), Telegraphy (*),

Other —

International Radio Call Sign J N U H

Radio Frequencies Monitored A1,A2 500KHZ

Other Working Frequencies A1 2070.2075.2091KHZ

Schedule WATCH TIME 00:00~01:00,06:00~07:00(G.M.T.)

JA-77-0465

16. Navigation Equipment: Loran C (*), Loran A ( ), Omega (*), Decca ( ), Navsat ( ), Radar (*), Fathometer (*),

Other ____

17. Cargo Capacity (MT)

Salted Fish	—	
Fresh Fish	—	
Frozen Fish	400 M.T.	
Fish Meal	—	
Other	—	

18. Cargo Space

	Number	Name
Freezer	NO.1 HOLD	FORE HOLD
	NO.2 "	MIDDLE "
Dry Hold	NO.3 "	AFT.1 "
	NO.4 "	AFT.2 "
Tanks		
Other		

19. Processing Equipment (Indicate daily capacity,MT)

QUICK FREEZER 4 SETS 20 M.T./DAY

20. Fisheries for which Permit is Requested:

Ocean Area	Period (From-To)	Species	Contemplated Catch (MT)	Gear to be Used
BERING SEA AND ALEUTIAN ISLANDS	MAR.1 TO DEC.31	SEE THE ATTATCHED PAPER		BOTTOM TRAWL

21. Name and Address of Agent appointed to receive any legal process issued in the United States:

THE ATTATCHED PAPER JA-77-0465

SPECIES CONTEMPLATED CATCH(M.T.)

THIS VESSEL APPLIES FOR FISHING A PORTION OF THE ALLOCATION FOR THE SPECIES IN THE OCEAN AREARS AS DESCRIBED BELOW, BERING SEA AND ALEUTIAN ISLANDS

FLOUNDERS	150.000M.T.	
ROCKFISHES	12.000	
PACIFIC COD	45.000	
BLACK COD	7.000	
SQUID	10.000	
POLLOCK	800.000	BY CATCH
OTHER GROUNDFISH	40.000	BY CATCH
HERRING	10.000	BY CATCH
SHRIMP	500	BY CATCH

466

FISHING VESSEL IDENTIFICATION FORM (FOREIGN)

Permit Period Applied For: MARCH 1,1977 TO DECEMBER31,1977

Application No. JA-77-0466
For Use of Issuing Office
State: JAPAN

1. Name of Vessel SEIJU MARU No.20
2. Vessel No.: Hull No. 第漁第27号 (ADEN-SEN-27) Registration No. AN1-216
3. Name and Address of Owner / Name and Address of Charterer
   Name SEIJU SUISAN CO.,LTD. / —
   Address MINAMIYOKOCHŌ-KONAKANO, / —
   HACHINOHE, JAPAN / —
   — / —
   Cable Address — / —
4. Homeport and State of Registry: HACHINOHE, JAPAN
5. Type of Vessel STERN TRAWLER
6. Tonnage (Gross) 349.16 (Net) 164.00
7. Length 50.89 M. 8. Breadth 9.10 M. 9. Draft 3.58 M.
10. Horsepower 2,800 shp. 11. Maximum Speed 12.9 kt.
11. Propulsion: Diesel (*), Steam ( ), Diesel/Electric ( ).
    Other —
13. Date Built NOVEMBER, 1973
14. Number and Nationality of Personnel 30, JAPAN
    Officers 8 Crew 22 Other (Specify) —
15. Communications: VHF-FM ( ), AM/SSB, Voice (*), Telegraphy (*).
    Other —
    International Radio Call Sign J C Q X
    Radio Frequencies Monitored A1.A2, 500KHZ
    Other Working Frequencies A1 2070.2075.2091KHZ
    Schedule WATCH TIME 00:00~01:00,06:00~07:00(G.M.T.)

JA-77-0466

16. Navigation Equipment: Loran C ( ), Loran A ( ), Omega ( ), Decca ( ), Navsat ( ), Radar (*), Fathemeter (*).
    Other
17. Cargo Capacity (MT)
    Salted Fish —
    Fresh Fish —
    Frozen Fish 400 M.T.
    Fish Meal —
    Other —
18. Cargo Space

	Number	Name
Freezer	NO.1 HOLD	FORE HOLD
	NO.2 〃	MIDDLE 〃
Dry Hold	NO.3 〃	AFT.1 〃
	NO.4 〃	AFT.2 〃
Tanks		
Other		

19. Processing Equipment (Indicate daily capacity,MT)
    QUICK FREEZER 4 SETS 20M.T./DAY
    —
    —
    —
20. Fisheries for which Permit is Requested:

Ocean Area	Period (From-To)	Species	Contemplated Catch (MT)	Gear to be Used
BERING SEA AND ALEUTIAN ISLANDS	MAR.1 TO DEC.31	SEE THE ATTATCHED PAPER		BOTTOM TRAWL

21. Name and Address of Agent appointed to receive any legal process issued in the United States:

THE ATTATCHED PAPER JA-77-0466

SPECIES CONTEMPLATED CATCH(M.T.)

THIS VESSEL APPLIES FOR FISHING A PORTION OF THE ALLOCATION FOR THE SPECIES IN THE OCEAN AREARS AS DESCRIBED BELOW, BERING SEA AND ALEUTIAN ISLANDS

FLOUNDERS	150.000M.T.	
ROCKFISHES	12.000	
PACIFIC COD	45.000	
BLACK COD	7.000	
SQUID	10.000	
POLLOCK	800.000	BY-CATCH
OTHER GROUNDFISH	40.000	BY-CATCH
HERRING	10.000	BY-CATCH
SHRIMP	500	BY-CATCH

467

JA-77-0467

FISHING VESSEL IDENTIFICATION FORM (FOREIGN)

Permit Period Applied For: MARCH 1,1977 TO DECEMBER31,1977 — Application No. JA-77-0467 — For Use of Issuing Office

State: JAPAN

1. Name of Vessel YAMATA MARU No.35
2. Vessel No.: Hull No. 第漁第28号 (AOEN-SEN-28) Registration No. AMI-232
3. Name and Address of Owner — Name and Address of Charterer

Name: YAMATA GYOGYŌ CO.,LTD. — NISAO KAWAHIRA

Address: HIROBECHŌ-SAMBI, HACHINOHE, JAPAN — HIROBECHŌ-SAMBI, HACHINOHE, JAPAN

Cable Address: — —

4. Homeport and State of Registry: HACHINOHE, JAPAN
5. Type of Vessel STERN TRAWLER
6. Tonnage (Gross) 349.92 (Net) 150.40
7. Length 50.63 M. 8. Breadth 9.00 M. 9. Draft 3.54 M.
10. Horsepower 3,000 shp. 11. Maximum Speed 12.8 kt.
11. Propulsion: Diesel (*), Steam ( ), Diesel/Electric ( ), Other —
13. Date Built MAY, 1974
14. Number and Nationality of Personnel 28 JAPAN

Officers 8 Crew 20 Other (Specify) —

15. Communications: VHF-FM ( ), AM/SSB, Voice (*), Telegraphy (*), Other —

International Radio Call Sign J C S H

Radio Frequencies Monitored A1.A2 500KHZ

Other Working Frequencies A1 2070.2075.2091KHZ

Schedule WATCH TIME 00:00~01:00,06:00~07:00(G.M.T.)

16. Navigation Equipment: Loran C (*), Loran A ( ), Omega ( ), Decca ( ), Navsat ( ), Radar (*), Fathometer (*), Other —
17. Cargo Capacity (MT)

Salted Fish	—
Fresh Fish	—
Frozen Fish	492 M.T.
Fish Meal	—
Other	—

18. Cargo Space

	Number	Name
Freezer	NO.1 HOLD	FORE HOLD
	NO.2 "	MIDDLE "
Dry Hold	NO.3 "	AFT.1 "
	NO.4 "	AFT.2 "
Tanks		
Other		

19. Processing Equipment (Indicate daily capacity,MT)

QUICK FREEZER 4 SETS 19M.T./DAY

20. Fisheries for which Permit is Requested:

Ocean Area	Period (From-To)	Species	Contemplated Catch (MT)	Gear to be Used
BERING SEA AND ALEUTIAN ISLANDS	MAR.1 TO DEC.31	SEE THE ATTATCHED PAPER		BOTTOM TRAWL

21. Name and Address of Agent appointed to receive any legal process issued in the United States:

THE ATTATCHED PAPER

JA-77-0467

SPECIES	CONTEMPLATED CATCH(M.T.)
FLOUNDERS	150.000M.T.
ROCKFISHES	12.000
PACIFIC COD	45.000
BLACK COD	7.000
SQUID	10.000
POLLOCK	800.000 (BY-CATCH)
OTHER GROUNDFISH	40.000 (BY-CATCH)
HERRING	10.000 (BY-CATCH)
SHRIMP	500 (BY-CATCH)

THIS VESSEL APPLIES FOR FISHING A PORTION OF THE ALLOCATION FOR THE SPECIES IN THE OCEAN AREARS AS DESCRIBED BELOW. BERING SEA AND ALEUTIAN ISLANDS

468

FISHING VESSEL IDENTIFICATION FORM (FOREIGN)

Permit Period Applied For: MARCH 1,1977 TO DECEMBER31,1977 — Application No. JA-77-0468 — For Use of Issuing Office

State: JAPAN

1. Name of Vessel YAMATA MARU No.31
2. Vessel No.: Hull No. 第漁第29号 (AOEN-SEN-29) Registration No. AMI-131
3. Name and Address of Owner — Name and Address of Charterer

Name: NISAO KAWAHIRA — —

Address: HIROBECHŌ-SAMBI, HACHINOHE, JAPAN — —

Cable Address: — —

4. Homeport and State of Registry: HACHINOHE, JAPAN
5. Type of Vessel STERN TRAWLER
6. Tonnage (Gross) 349.93 (Net) 146.64
7. Length 51.72 M. 8. Breadth 8.80 M. 9. Draft 3.57 M.
10. Horsepower 2,000 shp. 11. Maximum Speed 12.8 kt.
11. Propulsion: Diesel (*), Steam ( ), Diesel/Electric ( ), Other —
13. Date Built SEPTEMBER,1970
14. Number and Nationality of Personnel 28, JAPAN

Officers 8 Crew 20 Other (Specify) —

15. Communications: VHF-FM ( ), AM/SSB, Voice (*), Telegraphy (*), Other —

International Radio Call Sign J Q C B

Radio Frequencies Monitored A1.A2 500KHZ

Other Working Frequencies A1 2070.2075.2091KHZ

Schedule WATCH TIME 00.00~01:00,06:00~07:00(G.M.T.)

JA-77-0468

16. Navigation Equipment: Loran C (*), Loran A ( ), Omega ( ), Decca ( ), Navsat ( ), Radar (*), Fathometer (*), Other ____

17. Cargo Capacity (MT)

Salted Fish	—
Fresh Fish	—
Frozen Fish	460 M.T.
Fish Meal	—
Other	—

18. Cargo Space

Number	Name
Freezer: NO.1 HOLD	FORE HOLD
NO.2 "	MIDDLE "
Dry Hold: NO.3 "	AFT.1 "
NO.4 "	AFT.2 "
Tanks	
Other	

19. Processing Equipment (Indicate daily capacity,MT)

QUICK FREEZER 4 SETS 14 M.T./DAY

—

—

—

20. Fisheries for which Permit is Requested:

Ocean Area	Period (From-To)	Species	Contemplated Catch (MT)	Gear to be Used
BERING SEA AND ALEUTIAN ISLANDS	MAR.1 TO DEC.31	SEE THE ATTATCHED PAPER		BOTTOM TRAWL

21. Name and Address of Agent appointed to receive any legal process issued in the United States:

THE ATTATCHED PAPER

JA-77-0468

SPECIES	CONTEMPLATED CATCH(M.T.)
FLOUNDERS	150,000M.T.
ROCKFISHES	12,000
RED IFIC COD	45,000
BLACK COD	7,000
ROUND	10,000
POLLOCK	800,000
THEN GROUNDFISH	40,000
HERRING	10,000
SHRIMP	500

BY - CATCH

THIS VESSEL APPLIES FOR FISHING A PORTION OF THE ALLOCATION FOR THE SPECIES IN THE OCEAN AREARS AS DESCRIBED BELOW. BERING SEA AND ALEUTIAN ISLANDS

469

FISHING VESSEL IDENTIFICATION FORM (FOREIGN)

Permit Period Applied For: MARCH 1,1977 TO DECEMBER31,1977

Application No. JA-77-0469 For Use of Issuing Office

State: JAPAN

1. Name of Vessel SOHO MARU No.83
2. Vessel No.: Hull No. 青森第83号 (AOBN-SEN-30) Registration No. AM1-127
3. Name and Address of Owner
   Name FUKUSHIMA GYOGYŌ CO.,LTD.
   Address KAMISAME, HACHINOHE, JAPAN
   Cable Address —
   Name and Address of Charterer —
4. Homeport and State of Registry: HACHINOHE, JAPAN
5. Type of Vessel STERN TRAWLER
6. Tonnage (Gross) 349.21 (Net) 191.24
7. Length 47.83 M. 8. Breadth 9.00 M. 9. Draft 3.59 M.
10. Horsepower 2,100 shp. 11. Maximum Speed 12.8 kt.
11. Propulsion: Diesel (*), Steam ( ), Diesel/Electric ( ), Other —
13. Date Built SEPTEMBER, 1970
14. Number and Nationality of Personnel 28, JAPAN
    Officers 8 Crew 20 Other (Specify) —
15. Communications: VHF-FM ( ), AM/SSB, Voice (*), Telegraphy (*), Other —
    International Radio Call Sign J Q D J
    Radio Frequencies Monitored A1.A2 500KHZ
    Other Working Frequencies A1 2070.2075.2091KHZ
    Schedule WATCH TIME 00:00~01:00.06:00~07:00(G.M.T.)

JA-77-0469

16. Navigation Equipment: Loran C (*), Loran A ( ), Omega (*), Decca ( ), Navsat ( ), Radar (*), Fathometer (*), Other ____

17. Cargo Capacity (MT)

Salted Fish	—
Fresh Fish	—
Frozen Fish	391 M.T.
Fish Meal	—
Other	—

18. Cargo Space

Number	Name
Freezer: NO.1 HOLD	FORE HOLD
NO.2 "	MIDDLE "
Dry Hold: NO.3 "	AFT.1 "
NO.4 "	AFT.2 "
Tanks	
Other	

19. Processing Equipment (Indicate daily capacity,MT)

QUICK FREEZER 4 SETS 16M.T./DAY

—

—

—

20. Fisheries for which Permit is Requested:

Ocean Area	Period (From-To)	Species	Contemplated Catch (MT)	Gear to be Used
BERING SEA AND ALEUTIAN ISLANDS	MAR.1 TO DEC.31	SEE THE ATTATCHED PAPER		BOTTOM TRAWL

21. Name and Address of Agent appointed to receive any legal process issued in the United States:

THE ATTATCHED PAPER JA-77-0469

SPECIES CONTEMPLATED CATCH(M.T.)

THIS VESSEL APPLIES FOR FISHING A PORTION OF THE ALLOCATION FOR THE SPECIES IN THE OCEAN AREARS AS DESCRIBED BELOW, BERING SEA AND ALEUTIAN ISLANDS

FLOUNDERS	150.000M.T.
ROCKFISHES	12.000
PACIFIC COD	45.000
BLACK COD	7.000
SQUID	10.000
POLLOCK	900.000
OTHER GROUNDF.SH	40.000
HERRING	10.000
SHRIMP	500

BY-CATCH

470

FISHING VESSEL IDENTIFICATION FORM (FOREIGN)

Permit Period
Applied For: MARCH 1,1977
TO DECEMBER31,1977

Application No. JA-77-0470
For Use of Issuing Office
State: JAPAN

1. Name of Vessel SOHO MARU No.85
2. Vessel No.: Hull No. 第瀬第31号 (AOEH-SHH-31) Registration No. AM1-128
3. Name and Address of Owner / Name and Address of Charterer
   Name FUKUSHIMA GYOGYO CO.,LTD. / —
   Address KAMISAME, HACHINOHE, JAPAN / —
   Cable Address — / —
4. Homeport and State of Registry: HACHINOHE, JAPAN
5. Type of Vessel STERN TRAWLER
6. Tonnage (Gross) 349.71 (Net) 174.19
7. Length 47.83 M. 8. Breadth 9.00 M. 9. Draft 3.56 M.
10. Horsepower 2,100 shp. 11. Maximum Speed 12.7 kt.
11. Propulsion: Diesel (*), Steam ( ), Diesel/Electric ( ),
    Other —
13. Date Built JULY, 1970
14. Number and Nationality of Personnel 28, JAPAN
    Officers 8 Crew 20 Other (Specify) —
15. Communications: VHF-FM ( ), AM/SSB, Voice (*), Telegraphy (*),
    Other —
    International Radio Call Sign JQEV
    Radio Frequencies Monitored A1,A2 500KHZ
    Other Working Frequencies A1 2070,2075,2091KHZ
    Schedule WATCH TIME 00.00~01:00,06:00~07:00(G.M.T.)

JA-77-0470

16. Navigation Equipment: Loran C (*), Loran A ( ), Omega (*), Decca ( ), Navsat ( ), Radar (*), Fathometer (*),
    Other
17. Cargo Capacity (MT)
    Salted Fish —
    Fresh Fish —
    Frozen Fish 391 M.T.
    Fish Meal —
    Other —
18. Cargo Space

	Number	Name
Freezer	NO.1 HOLD	FORE HOLD
	NO.2 "	MIDDLE "
Dry Hold	NO.3 "	AFT.1 "
	NO.4 "	AFT.2 "
Tanks		
Other		

19. Processing Equipment (Indicate daily capacity,MT)
    QUICK FREEZER 4 SETS 16M.T./DAY

20. Fisheries for which Permit is Requested:

Ocean Area	Period (From-To)	Species	Contemplated Catch (MT)	Gear to be Used
BERING SEA AND ALEUTIAN ISLANDS	MAR.1 TO DEC.31	SEE THE ATTATCHED PAPER		BOTTOM TRAWL

21. Name and Address of Agent appointed to receive any legal process issued in the United States:

THE ATTATCHED PAPER JA-77-0470

SPECIES CONTEMPLATED CATCH(M.T.)

THIS VESSEL APPLIES FOR FISHING A PORTION OF THE ALLOCATION FOR THE SPECIES IN THE OCEAN AREARS AS DESCRIBED BELOW, BERING SEA AND ALEUTIAN ISLANDS

FLOUNDERS	150.000M.T.
ROCKFISHES	12.000
PACIFIC COD	45.000
BLACK COD	7.000
SQUID	10.000
POLLOCK	800.000
OTHER GROUNDF.SH	40.000
HERRING	10.000
SHRIMP	500

BY-CATCH

471

JA-77-0471

FISHING VESSEL IDENTIFICATION FORM (FOREIGN)

Permit Period Applied For: MARCH 1,1977 TO DECEMBER31,1977
Application No. JA-77-0471 For Use of Issuing Office
State: JAPAN

1. Name of Vessel TOMI MARU No.63
2. Vessel No.: Hull No. 青森第第52号 (AOEN-SEN-52) Registration No. AM1-151
3. Name and Address of Owner: Name SHIBAJIN SHOTEN CO.,LTD. Address 2-12-18, YASUKATA, AOMORI, JAPAN — Cable Address —
   Name and Address of Charterer: —
4. Homeport and State of Registry: AOMORI, JAPAN
5. Type of Vessel STERN TRAWLER
6. Tonnage (Gross) 348.44 (Net) 162.16
7. Length 48.27 M. 8. Breadth 9.00 M. 9. Draft 3.56 M.
10. Horsepower 2,300 shp. 11. Maximum Speed 12.6 kt.
11. Propulsion: Diesel (*), Steam ( ), Diesel/Electric ( ), Other —
13. Date Built OCTOBER, 1971
14. Number and Nationality of Personnel 28, JAPAN
    Officers 8 Crew 20 Other (Specify) —
15. Communications: VHF-FM ( ), AM/SSB, Voice (*), Telegraphy (*), Other —
    International Radio Call Sign J R E A
    Radio Frequencies Monitored A1,A2 500KHZ
    Other Working Frequencies A1 2070,2075,2091KHZ
    Schedule WATCH TIME 00:00~01:00,06:00~07:00(G.M.T.)
16. Navigation Equipment: Loran C (*), Loran A ( ), Omega (*), Decca ( ), Navsat ( ), Radar (*), Fathometer (*), Other —
17. Cargo Capacity (MT): Salted Fish —; Fresh Fish —; Frozen Fish 410 M.T.; Fish Meal —; Other —
18. Cargo Space: Freezer — Number / Name; Dry Hold — Number / Name
    NO.1 HOLD FORE HOLD
    NO.2 " MIDDLE "
    NO.3 " AFT.1 "
    NO.4 " AFT.2 "
    Tanks
    Other
19. Processing Equipment (Indicate daily capacity,MT)
    QUICK FREEZER 4 SETS 19 M.T./DAY
20. Fisheries for which Permit is Requested:

Ocean Area	Period (From-To)	Species	Contemplated Catch (MT)	Gear to be Used
BERING SEA AND ALEUTIAN ISLANDS	MAR.1 TO DEC.31	SEE THE ATTATCHED		BOTTOM TRAWL

21. Name and Address of Agent appointed to receive any legal process issued in the United States:

THE ATTATCHED FORM

JA-77-0471

SPECIES	CONTEMPLATED CATCH(M.T.)
FLOUNDERS	130,000M.T.
ROCKFISHES	12,000
PACIFIC COD	45,000
PACIFIC COD	7,000
PACIFIC HERRING	10,000
PACIFIC HALIBUT	800,000
DEEP GROUNDFISH	40,000
SCALLOPING	10,000
SHRIMP	500

BY-CATCH

THIS VESSEL APPLIES FOR FISHING A PORTION OF THE ALLOCATION FOR THE SPECIES IN THE OCEAN AREAS AS DESCRIBED BELOW, BERING SEA AND ALEUTIAN ISLANDS

472

FISHING VESSEL IDENTIFICATION FORM (FOREIGN)

Permit Period Applied For: MARCH 1,1977 TO DECEMBER31,1977
Application No. JA-77-0472 For Use of Issuing Office
State: JAPAN

1. Name of Vessel FUKUYOSHI MARU NO. 28
2. Vessel No.: Hull No. 宮城遠洋第11号 (MIYAGIEN-SEN-11) Registration No. NG 1-465
3. Name and Address of Owner: Name SEIJU KATO Address 2-13-25, MINATOCHO, SHIOGAMA, JAPAN — Cable Address —
   Name and Address of Charterer: —
4. Homeport and State of Registry: SHIOGAMA, JAPAN
5. Type of Vessel STERN TRAWLER
6. Tonnage (Gross) 348.59 (Net) 135.60
7. Length 47.51 M. 8. Breadth 880 M. 9. Draft 3.67 M.
10. Horsepower 1,750 shp. 11. Maximum Speed 11.3 kt.
11. Propulsion: Diesel (*), Steam ( ), Diesel/Electric ( ), Other —
13. Date Built DECEMBER, 1968
14. Number and Nationality of Personnel 26, JAPAN
    Officers 8 Crew 18 Other (Specify) —
15. Communications: VHF-FM ( ), AM/SSB, Voice (*), Telegraphy (*), Other —
    International Radio Call Sign JNCR
    Radio Frequencies Monitored A1,A2 500KHZ
    Other Working Frequencies A1 2070,2075,2091KHZ
    Schedule WATCH TIME 00:00~01:00,06:00~07:00(G.M.T.)

JA-77-0472

16. Navigation Equipment: Loran C (*), Loran A ( ), Omega ( ), Decca ( ), Navest ( ), Radar (*), Fathometer (*),
Other —

17. Cargo Capacity (MT)

Salted Fish	—	
Fresh Fish	—	
Frozen Fish	390 M.T.	
Fish Meal	—	
Other	—	

18. Cargo Space

	Number	Name
Freezer	NO.1 HOLD	FORE HOLD
	NO.2 "	MIDDLE "
	NO.3 "	AFT.1 "
Dry Hold	NO.4 "	" 2 "
Tanks		
Other		

19. Processing Equipment (Indicate daily capacity,MT)
QUICK FREEZER 4 SETS 12 M.T./DAY
—
—
—

20. Fisheries for which Permit is Requested:

Ocean Area	Period (From-To)	Species	Contemplated Catch (MT)	Gear to be Used
BERING SEA AND ALEUTIAN ISLANDS	MAR.1 TO DEC.31	SEE THE ATTATCHED PAPER		BOTTOM TRAWL

21. Name and Address of Agent appointed to receive any legal process issued in the United States:

THE ATTATCHED PAPER

JA-77-0472

SPECIES CONTEMPLATED (AT.HM.T.)

THIS VESSEL APPLIES FOR FISHING A PORTION OF THE ALLOCATION FOR THE SPECIES IN THE OCEAN AREAS AS DESCRIBED BELOW, BERING SEA AND ALEUTIAN ISLANDS

FLOUNDERS	150.000M.T.
ROCKFISHES	12.000
PACIFIC COD	45.000
HALIBUT	7.000
SQUID	10.000
POLLOCK	800.000
OTHER GROUND FISH	40.000
HERRING	10.000
SHRIMP	500

BY-CATCH

473

FISHING VESSEL IDENTIFICATION FORM (FOREIGN)

Permit Period Applied For: MARCH 1,1977 TO DECEMBER31,1977

Application No. JA-77-0473 For Use of Issuing Office

State: JAPAN

1. Name of Vessel RYŌAN MARU NO. 21
2. Vessel No.: Hull No. 宮城遠洋第12号 (MIYAGIEN-SEN-12) Registration No. MG 1-521
3. Name and Address of Owner / Name and Address of Charterer

	Owner	Charterer
Name	SATŌ GYŌGYŌ CO., LTD.	JINICHIRŌ SATŌ
Address	2-3-23, MINATOCHŌ, SHIOGAMA, JAPAN	2-3-23, MINATOCHŌ, SHIOGAMA, JAPAN
Cable Address	—	—

4. Homeport and State of Registry: SHIOGAMA, JAPAN
5. Type of Vessel STERN TRAWLER
6. Tonnage (Gross) 349.11 (Net) 188.83
7. Length 49.97 M. 8. Breadth 8.90 M. 9. Draft 3.61 M.
10. Horsepower 2,000 shp. 11. Maximum Speed 130 kt.
11. Propulsion: Diesel (*), Steam ( ), Diesel/Electric ( ),
Other —
13. Date Built SEPTEMBER, 1969
14. Number and Nationality of Personnel 28, JAPAN
Officers 8 Crew 20 Other (Specify) —
15. Communications: VHF-FM ( ), AM/SSB, Voice (*), Telegraphy (*),
Other —
International Radio Call Sign JHOD
Radio Frequencies Monitored A1,A2 500KHZ
Other Working Frequencies A1 2070.2075,2091KHZ
Schedule WATCH TIME 00 00~01 30,06 00~07 00(G.M.T.)

JA-77-0473

16. Navigation Equipment: Loran C (*), Loran A ( ), Omega ( ), Decca ( ), Navest ( ), Radar (*), Fathometer (*),
Other

17. Cargo Capacity (MT)

Salted Fish	—
Fresh Fish	—
Frozen Fish	420 M.T.
Fish Meal	—
Other	—

18. Cargo Space

	Number	Name
Freezer	NO.1 HOLD	FORE HOLD
	NO.2 "	MIDDLE "
	NO.3 "	AFT.1 "
Dry Hold	NO.4 "	" 2 "
Tanks		
Other		

19. Processing Equipment (Indicate daily capacity,MT)
QUICK FREEZER 4 SETS 12 M.T./DAY
—
—
—

20. Fisheries for which Permit is Requested:

Ocean Area	Period (From-To)	Species	Contemplated Catch (MT)	Gear to be Used
BERING SEA AND ALEUTIAN ISLANDS	MAR.1 TO DEC.31	SEE THE ATTATCHED PAPER		BOTTOM TRAWL

21. Name and Address of Agent appointed to receive any legal process issued in the United States:

THE ATTATCHED PAPER JA-77-0473

SPECIES	CONTEMPLATED CATCH(M.T.)
FLOUNDERS	150.000M T.
ROCKFISHES	12.000
PACIFIC COD	45.000
BLACK COD	7.000
SQUID	10.000
POLLOCK	800.000
OTHER GROUND FISH	40.000
HERRING	10.000
SHRIMP	500

THIS VESSEL APPLIES FOR FISHING A PORTION OF THE ALLOCATION FOR THE SPECIES IN THE OCEAN AREARS AS DESCRIBED BELOW, BERING SEA AND ALEUTIAN ISLANDS

BY-CATCH

474

FISHING VESSEL IDENTIFICATION FORM (FOREIGN)

Permit Period Applied For: MARCH 1,1977 TO DECEMBER31,1977

Application No. JA-77-0474
For Use of Issuing Office

State: JAPAN

1. Name of Vessel HYŌAN MARU NO. 23
2. Vessel No.: Hull No. 宮城遠洋第13号 (MIYAGIEN-SEN-13) Registration No. NO 1-568
3. Name and Address of Owner / Name and Address of Charterer
   Name: SATO GYOGYO CO., LTD. / JINICHIRŌ SATŌ
   Address: 2-3-23, MINATOCHŌ, SHIOGAMA, JAPAN / 2-3-23, MINATOCHŌ, SHIOGAMA, JAPAN
   Cable Address: —
4. Homeport and State of Registry: SHIOGAMA, JAPAN
5. Type of Vessel STERN TRAWLER
6. Tonnage (Gross) 349.71 (Net) 145.69
7. Length 47.83 M. 8. Breadth 9.00 M. 9. Draft 3.68 M.
10. Horsepower 2,100 shp. 11. Maximum Speed 13.5 kt.
11. Propulsion: Diesel (*), Steam ( ), Diesel/Electric ( ), Other —
13. Date Built AUGUST 1970
14. Number and Nationality of Personnel 28, JAPAN
    Officers 8 Crew 20 Other (Specify) —
15. Communications: VHF-FM ( ), AM/SSB, Voice (*), Telegraphy (*), Other —
    International Radio Call Sign JOLD
    Radio Frequencies Monitored A1,A2 500KHZ
    Other Working Frequencies A1 2070,2075,2091KHZ
    Schedule HATCH TIME 00:00~01:00,06:00~07:00(G.M.T.)

JA-77-0474

16. Navigation Equipment: Loran C (*), Loran A ( ), Omega ( ), Decca ( ), Navsat ( ), Radar (*), Fathometer (*), Other —
17. Cargo Capacity (MT)
    Salted Fish —
    Fresh Fish —
    Frozen Fish 475 M.T.
    Fish Meal —
    Other —
18. Cargo Space

	Number	Name
Freezer	NO.1 HOLD	FORE HOLD
	NO.2 〃	MIDDLE 〃
Dry Hold	NO.3 〃	AFT. 1 〃
	NO.4 〃	〃 2 〃
Tanks		
Other		

19. Processing Equipment (Indicate daily capacity,MT)
    QUICK FREEZER 4 SETS 12 M.T./DAY
20. Fisheries for which Permit is Requested:

Ocean Area	Period (From-To)	Species	Contemplated Catch (MT)	Gear to be Used
BERING SEA AND ALEUTIAN ISLANDS	MAR.1 TO DEC.31	SEE THE ATTATCHED PAPER		BOTTOM TRAWL

21. Name and Address of Agent appointed to receive any legal process issued in the United States:

THE ATTATCHED PAPER JA-77-0474

SPECIES	CONTEMPLATED CATCH(M.T.)
FLOUNDERS	150.000M.T.
ROCKFISHES	12.000
PACIFIC COD	45.000
BLACK COD	7.000
SQUID	10.000
POLLOCK	800.000
OTHER GROUND FISH	40.000
HERRING	10.000
SHRIMP	500

THIS VESSEL APPLIES FOR FISHING A PORTION OF THE ALLOCATION FOR THE SPECIES IN THE OCEAN AREARS AS DESCRIBED BELOW, BERING SEA AND ALEUTIAN ISLANDS

BY-CATCH

FISHING VESSEL IDENTIFICATION FORM (FOREIGN) 475

JA-77-0475

Permit Period Applied For: MARCH 1,1977 TO DECEMBER31,1977

Application No. JA-77-0475
For Use of Issuing Office

State: JAPAN

1. Name of Vessel RYŌAN MARU NO.25
2. Vessel No.: Hull No. 宮城遠洋第14号 (MIYAGIEN-SEN-14) Registration No. HQ 1-642
3. Name and Address of Owner / Name and Address of Charterer
   Name: SATO GYŌGYŌ CO., LTD. / JINICHIRŌ SATŌ
   Address: 2-3-23, MINATOCHŌ, SHIOGAMA, JAPAN / 2-3-23, MINATOCHŌ, SHIOGAMA, JAPAN
   SHIOGAMA, JAPAN / —
   — / —
   Cable Address: — / —
4. Homeport and State of Registry: SHIOGAMA, JAPAN
5. Type of Vessel STERN TRAWLER
6. Tonnage (Gross) 349.92 (Net) 168.67
7. Length 49.85 M. 8. Breadth 9.00 M. 9. Draft 3.66 M.
10. Horsepower 2,600 shp. 11. Maximum Speed 13.2 kt.
11. Propulsion: Diesel (*), Steam ( ), Diesel/Electric ( ),
    Other —
13. Date Built MARCH, 1972
14. Number and Nationality of Personnel 28, JAPAN
    Officers 8 Crew 20 Other (Specify) —
15. Communications: VHF-FM ( ), AM/SSB, Voice (*), Telegraphy (*),
    Other —
    International Radio Call Sign 7KGJ
    Radio Frequencies Monitored A1,A2 500KHZ
    Other Working Frequencies A1 2070.2075.2091KHZ
    Schedule: WATCH TIME 00:00~01:00,06:00~07:00(G.M.T.)
16. Navigation Equipment: Loran C (*), Loran A ( ), Omega ( ),
    Decca ( ), Navsat ( ), Radar (*), Fathometer (*),
    Other
17. Cargo Capacity (MT)
    Salted Fish —
    Fresh Fish —
    Frozen Fish 420 M.T.
    Fish Meal —
    Other —
18. Cargo Space

	Number	Name
Freezer	NO.1 HOLD	FORE HOLD
	NO.2 "	MIDDLE "
Dry Hold	NO.3 "	AFT.1 "
	NO.4 "	" 2 "
Tanks		
Other		

19. Processing Equipment (Indicate daily capacity,MT)
    QUICK FREEZER 4 SETS 12 M.T./DAY
20. Fisheries for which Permit is Requested:

Ocean Area	Period (From-To)	Species	Contemplated Catch (MT)	Gear to be Used
BERING SEA AND ALEUTIAN ISLANDS	MAR.1 TO DEC.31	SEE THE ATTATCHED PAPER		BOTTOM TRAWL

21. Name and Address of Agent appointed to receive any legal process issued in the United States:

THE ATTATCHED PAPER

JA-77-0475

SPECIES	CONTEMPLATED CATCH(M.T.)
FLOUNDERS	130.000M.T.
ROCKFISHES	12.000
PACIFIC COD	45.000
BLACK COD	7.000
SQUID	10.000
POLLOCK	800.000
OTHER GROUND FISH	40.000
HERRING	10.000
SHRIMP	500

BY-CATCH

THIS VESSEL APPLIES FOR FISHING A PORTION OF THE ALLOCATION FOR THE SPECIES IN THE OCEAN AREARS AS DESCRIBED BELOW, BERING SEA AND ALEUTIAN ISLANDS

476

FISHING VESSEL IDENTIFICATION FORM (FOREIGN)

JA-77-0476

Permit Period Applied For: MARCH 1,1977 TO DECEMBER31,1977

Application No. [redacted]
For Use of Issuing Office

State: JAPAN

1. Name of Vessel SACHI MARU NO.23
2. Vessel No.: Hull No. 宮城遠洋第15号 (MIYAGIEN-SEN-15) Registration No. HQ 1-570
3. Name and Address of Owner / Name and Address of Charterer
   Name: KANE ENDŌ / KANE ENDŌ
   Address: 1-26-12, SHINHAMACHŌ, SHIOGAMA, JAPAN / 1-26-12, SHINHAMACHŌ, SHIOGAMA, JAPAN
   SHIOGAMA, JAPAN / KIYOSHI ENDŌ
   — / 18-19, ASAHICHŌ, SHIOGAMA, JAPAN
   Cable Address — / —
4. Homeport and State of Registry: SHIOGAMA, JAPAN
5. Type of Vessel STERN TRAWLER
6. Tonnage (Gross) 349.36 (Net) 149.46
7. Length 51.72 M. 8. Breadth 8.80 M. 9. Draft 3.65 M.
10. Horsepower 2,000 shp. 11. Maximum Speed 12.5 kt.
11. Propulsion: Diesel (*), Steam ( ), Diesel/Electric ( ),
    Other —
13. Date Built AUGUST, 1970
14. Number and Nationality of Personnel 28, JAPAN
    Officers 8 Crew 20 Other (Specify) —
15. Communications: VHF-FM ( ), AM/SSB, Voice (*), Telegraphy (*),
    Other —
    International Radio Call Sign JPSN
    Radio Frequencies Monitored A1,A2 500KHZ
    Other Working Frequencies A1 2070.2075.2091KHZ
    Schedule WATCH TIME 00:00~01:00,06:00~07:00(G.M.T.)

JA-77-0476

16. Navigation Equipment: Loran C (*), Loran A ( ), Omega (*), Decca ( ), Navsat ( ), Radar (*), Fathometer (*),
Other ____

17. Cargo Capacity (MT)

Salted Fish	—
Fresh Fish	—
Frozen Fish	450 M.T.
Fish Meal	—
Other	—

18. Cargo Space

	Number	Name
Freezer	NO.1 HOLD	FORE HOLD
	NO.2 "	MIDDLE "
	NO.3 "	AFT.1 "
Dry Hold	NO.4 "	" 2 "
Tanks		
Other		

19. Processing Equipment (Indicate daily capacity,MT)
QUICK FREEZER 4 SETS 13 M.T./DAY

20. Fisheries for which Permit is Requested:

Ocean Area	Period (From-To)	Species	Contemplated Catch (MT)	Gear to be Used
BERING SEA AND ALEUTIAN ISLANDS	MAR.1 TO DEC.31	SEE THE ATTATCHED PAPER		BOTTOM TRAWL

21. Name and Address of Agent appointed to receive any legal process issued in the United States:

JA-77-0476

THE ATTATCHED PAPER

SPECIES	CONTEMPLATED CATCH(M.T.)	
FLOUNDERS	130,000M.T.	
ROCKFISHES	12,000	
PACIFIC COD	45,000	
BLACK COD	7,000	
SQUID	10,000	
POLLOCK	800,000	BY-CATCH
OTHER GROUNDFISH	40,000	BY-CATCH
HERRING	10,000	BY-CATCH
SHRIMP	500	BY-CATCH

THIS VESSEL APPLIES FOR FISHING A PORTION OF THE ALLOCATION FOR THE SPECIES IN THE OCEAN AREARS AS DESCRIBED BELOW. BERING SEA AND ALEUTIAN ISLANDS

477

FISHING VESSEL IDENTIFICATION FORM (FOREIGN)

Permit Period Applied For: MARCH 1,1977 TO DECEMBER31,1977

Application No. JA-77-0477
For Use of Issuing Office

State: JAPAN

1. Name of Vessel SACHI MARU NO. 22
2. Vessel No.: Hull No. 宮城遠洋母16号 (MIYAGI-SEN-16) Registration No. MG 1-847
3. Name and Address of Owner / Name and Address of Charterer

	Owner	Charterer
Name	YAMASAN ENDŌ CO., LTD.	KANE ENDŌ
Address	2-26-12, SHINHAMACHŌ, SHIOGAMA, JAPAN	2-26-12, SHINHAMACHŌ SHIOGAMA,JAPAN
Cable Address	—	—

4. Homeport and State of Registry: SHIOGAMA, JAPAN
5. Type of Vessel STERN TRAWLER
6. Tonnage (Gross) 349.50 (Net) 655.28
7. Length 51.45 M. 8. Breadth 9.00 M. 9. Draft 3.60 M.
10. Horsepower 1,830 shp. 11. Maximum Speed 13.5 kt.
11. Propulsion: Diesel (*), Steam ( ), Diesel/Electric ( ),
Other —
13. Date Built JUNE, 1976
14. Number and Nationality of Personnel 29, JAPAN
Officers 8 Crew 21 Other (Specify) —
15. Communications: VHF-FM ( ), AM/SSB, Voice (*), Telegraphy (*),
Other —
International Radio Call Sign JR3L
Radio Frequencies Monitored A1,A2 500KHZ
Other Working Frequencies A1 2070,2075,2091KHZ
Schedule WATCH TIME 00:00~01:00,06:00~07:00(G.M.T.)

JA-77-0477

16. Navigation Equipment: Loran C (*), Loran A ( ), Omega ( ), Decca ( ), Navsat ( ), Radar (*), Fathometer (*),
Other ____

17. Cargo Capacity (MT)

Salted Fish	—
Fresh Fish	—
Frozen Fish	50 M.T.
Fish Meal	—
Other	—

18. Cargo Space

	Number	Name
Freezer	NO.1 HOLD	FORE HOLD
	NO.2 "	MIDDLE "
	NO.3 "	AFT.1 "
Dry Hold	NO.4 "	" 2 "
Tanks		
Other		

19. Processing Equipment (Indicate daily capacity,MT)
QUICK FREEZER 4 SETS 18 M.T./DAY

20. Fisheries for which Permit is Requested:

Ocean Area	Period (From-To)	Species	Contemplated Catch (MT)	Gear to be Used
BERING SEA AND ALEUTIAN ISLANDS	MAR.1 TO DEC.31	SEE THE ATTATCHED PAPER		BOTTOM TRAWL

21. Name and Address of Agent appointed to receive any legal process issued in the United States:

THE ATTATCHED PAPER JA-77-0477

SPECIES	CONTEMPLATED CATCH(M.T.)

THIS VESSEL APPLIES FOR FISHING A PORTION OF THE ALLOCATION FOR THE SPECIES IN THE OCEAN AREARS AS DESCRIBED BELOW, BERING SEA AND ALEUTIAN ISLANDS

FLOUNDERS	150.000M.T.
ROCKFISHES	12.000
PACIFIC COD	45.000
BLACK COD	7.000
SQUID	10.000

POLLOCK	[redacted]	BY-CATCH
OTHER GROUNDFISH	40.000	BY-CATCH
HERRING	10.000	BY-CATCH
SHRIMP	500	BY-CATCH

478

FISHING VESSEL IDENTIFICATION FORM (FOREIGN)

Permit Period Applied For: MARCH 1,1977 TO DECEMBER31,1977 — Application No. JA-77-0478 For Use of Issuing Office

State: JAPAN

1. Name of Vessel HYUHŌ MARU NO. 38
2. Vessel No.: Hull No. 宮城遠洋第17号 (MIYAGIEN-SEN-17) Registration No. MG 1-553
3. Name and Address of Owner — Name and Address of Charterer
   Name SAKYU SHOTEN CO., LTD. — —
   Address 1-7-14, SEINHAMACHŌ, — —
   SHIOGAMA, JAPAN — —
   — — —
   Cable Address — —
4. Homeport and State of Registry: SHIOGAMA, JAPAN
5. Type of Vessel STERN TRAWLER
6. Tonnage (Gross) 349.29 (Net) 194.20
7. Length 47.83 M. 8. Breadth 9.00 M. 9. Draft 3.59 M.
10. Horsepower 2,100 shp. 11. Maximum Speed 12.6 kt.
11. Propulsion: Diesel (*), Steam ( ), Diesel/Electric ( ), Other —
13. Date Built MAY, 1970
14. Number and Nationality of Personnel 28, JAPAN
    Officers 8 Crew 20 Other (Specify) —
15. Communications: VHF-FM ( ), AM/SSB, Voice (*), Telegraphy (*), Other —
    International Radio Call Sign JIUM
    Radio Frequencies Monitored A1.A2 500KHZ
    Other Working Frequencies A1 2070.2075.2091KHZ
    Schedule WATCH TIME 00:00~01:00,06:00~07:00(G.M.T.)

JA-77-0478

16. Navigation Equipment: Loran C (*), Loran A ( ), Omega ( ), Decca ( ), Navsat ( ), Radar (*), Fathometer (*), Other
17. Cargo Capacity (MT)
    Salted Fish —
    Fresh Fish —
    Frozen Fish 400 M.T.
    Fish Meal —
    Other —
    Freezer
    Dry Hold
    Tanks
    Other
18. Cargo Space

Number	Name
NO.1 HOLD	FORE HOLD
NO.2 〃	MIDDLE 〃
NO.3 〃	AFT. 1 〃
NO.4 〃	〃 2 〃

19. Processing Equipment (Indicate daily capacity,MT)
    QUICK FREEZER 4 SETS 12 M.T./DAY
20. Fisheries for which Permit is Requested:

Ocean Area	Period (From-To)	Species	Contemplated Catch (MT)	Gear to be Used
BERING SEA AND ALEUTIAN ISLANDS	MAR.1 TO DEC.31	SEE THE ATTATCHED PAPER		BOTTOM TRAWL

21. Name and Address of Agent appointed to receive any legal process issued in the United States:

479

FISHING VESSEL IDENTIFICATION FORM (FOREIGN)

Permit Period Applied For: MARCH 1,1977 TO DECEMBER31,1977 — Application No. JA-77-0479 For Use of Issuing Office

State: JAPAN

1. Name of Vessel HYŪHŌ MARU NO.51
2. Vessel No.: Hull No. 宮城遠洋第18号 (MIYAGIEN-SEN-18) Registration No. MG 1-608
3. Name and Address of Owner — Name and Address of Charterer
   Name SAKYŪ SHŌTEN CO., LTD. — —
   Address 1-7-14, SHINHAMACHŌ, — —
   SHIOGAMA, JAPAN — —
   — — —
   Cable Address — —
4. Homeport and State of Registry: SHIOGAMA, JAPAN
5. Type of Vessel STERN TRAWLER
6. Tonnage (Gross) 349.51 (Net) 136.85
7. Length 51.72 M. 8. Breadth 8.80 M. 9. Draft 3.62 M.
10. Horsepower 2,300 shp. 11. Maximum Speed 13.0 kt.
11. Propulsion: Diesel (*), Steam ( ), Diesel/Electric ( ), Other —
13. Date Built JULY, 1971
14. Number and Nationality of Personnel 28, JAPAN
    Officers 8 Crew 20 Other (Specify) —
15. Communications: VHF-FM ( ), AM/SSB, Voice (*), Telegraphy (*), Other —
    International Radio Call Sign 7KDE
    Radio Frequencies Monitored A1.A2 500KHZ
    Other Working Frequencies A1 2070.2075.2091KHZ
    Schedule WATCH TIME 00:00~01:00,06:00~07:00(G.M.T.)

JA-77-0479

16. Navigation Equipment: Loran C (*), Loran A ( ), Omega ( ), Decca ( ), Navsat ( ), Radar (*), Fathometer (*),

Other —

17. Cargo Capacity (MT)

Salted Fish —
Fresh Fish —
Frozen Fish 400 M.T.
Fish Meal —
Other —

18. Cargo Space

	Number	Name
Freezer	NO.1 HOLD	FORE HOLD
	NO.2 "	MIDDLE "
Dry Hold	NO.3 "	AFT "
	NO.4 "	SPARE "
Tanks		
Other		

19. Processing Equipment (Indicate daily capacity,MT)

QUICK FREEZER 4 SETS 18 M.T./DAY

20. Fisheries for which Permit is Requested:

Ocean Area	Period (From-To)	Species	Contemplated Catch (MT)	Gear to be Used
BERING SEA AND ALEUTIAN ISLANDS	MAR.1 TO DEC.31	SEE THE ATTACHED PAPER		BOTTOM TRAWL

21. Name and Address of Agent appointed to receive any legal process issued in the United States:

JA-77-0479

THE ATTATCHED PAPER

SPECIES	CONTEMPLATED CATCH(M.T.)
FLOUNDERS	150,000M.T.
ROCKFISHES	12,000
PACIFIC COD	45,000
BLACK COD	7,000
SQUID	10,000
POLLOCK	800,000
OTHER GROUNDFISH	40,000
HERRING	10,000
SHRIMP	500

BY-CATCH

FISHING VESSEL IDENTIFICATION FORM (FOREIGN)

JA-77-0480

Permit Period Applied For: MARCH 1,1977 TO DECEMBER31,1977

Application No. For Use of Issuing Office

State: JAPAN

1. Name of Vessel RYŪHŌ MARU NO.37
2. Vessel No.: Hull No. 宮城造船第１９号 (MIYAGI-ZN-19) Registration No. MG 1-292
3. Name and Address of Owner

Name SUMIKO SAZŌ
Address 1-7-14, SHINHAMACHŌ, SHIOGAMA, JAPAN

Cable Address —

Name and Address of Charterer —

4. Homeport and State of Registry: SHIOGAMA, JAPAN
5. Type of Vessel STERN TRAWLER
6. Tonnage (Gross) 349.26 (Net) 183.92
7. Length 50.82 M. 8. Breadth 9.10 M. 9. Draft 3.60 M.
10. Horsepower 2,800 shp. 11. Maximum Speed 13.3 kt.
11. Propulsion: Diesel (*), Steam ( ), Diesel/Electric ( ),

Other —

13. Date Built APRIL, 1974
14. Number and Nationality of Personnel 28, JAPAN

Officers 8 Crew 20 Other (Specify) —

15. Communications: VHF-FM ( ), AM/SSB, Voice (*), Telegraphy (*),

Other —

International Radio Call Sign JFKM

Radio Frequencies Monitored A1.A2 500KHZ

Other Working Frequencies A1 2070.2075.2091KHZ

Schedule WATCH TIME 00.00~01 00.04:00~07:00(G.M.T.)

JA-77-0480

16. Navigation Equipment: Loran C (*), Loran A ( ), Omega ( ), Decca ( ), Navsat ( ), Radar (*), Fathometer (*),

Other —

17. Cargo Capacity (MT)

Salted Fish —
Fresh Fish —
Frozen Fish 450 M.T.
Fish Meal —
Other —

18. Cargo Space

	Number	Name
Freezer	NO.1 HOLD	FORE HOLD
	NO.2 "	MIDDLE "
Dry Hold	NO.3 "	AFT "
	NO.4 "	SPARE "
Tanks		
Other		

19. Processing Equipment (Indicate daily capacity,MT)

QUICK FREEZER 4 SETS 20 M.T./DAY

20. Fisheries for which Permit is Requested:

Ocean Area	Period (From-To)	Species	Contemplated Catch (MT)	Gear to be Used
BERING SEA AND ALEUTIAN ISLANDS	MAR.1 TO DEC.31	SEE THE ATTATCHED PAPER		BOTTOM TRAWL

21. Name and Address of Agent appointed to receive any legal process issued in the United States:

THE ATTATCHED PAPER JA-77-0480

SPECIES	CONTEMPLATED CATCH(M.T.)
FLOUNDERS	150.000M.T.
ROCKFISHES	12,000
PACIFIC COD	45,000
BLACK COD	7,000
SQUID	10,000
POLLOCK	800,000
OTHER GROUNDFISH	40,000
HERRING	10,000
SHRIMP	500

THIS VESSEL APPLIES FOR FISHING A PORTION OF THE ALLOCATION FOR THE SPECIES IN THE OCEAN AREARS AS DESCRIBED BELOW, BERING SEA AND ALEUTIAN ISLANDS

(BY-CATCH)

481

FISHING VESSEL IDENTIFICATION FORM (FOREIGN)

Permit Period Applied For: MARCH 1,1977 TO DECEMBER31,1977

Application No. JA-77-0481 For Use of Issuing Office

State: JAPAN

1. Name of Vessel DAIKICHI MARU NO.31
2. Vessel No.: Hull No. 宮城漁船第20号 (MIYAGIEN-SEN-20) Registration No. NO 1-456
3. Name and Address of Owner / Name and Address of Charterer

Name MARUYŌ GYŌGYŌ KU CO.,LTD. / —

Address 4-5-12, KITAHAMA, SHIOGAMA, JAPAN / —

Cable Address — / —

4. Homeport and State of Registry: SHIOGAMA, JAPAN
5. Type of Vessel STERN TRAWLER
6. Tonnage (Gross) 349.08 (Net) 179.45
7. Length 45.01 M. 8. Breadth 8.80 M. 9. Draft 3.65 M.
10. Horsepower 1,700 shp. 11. Maximum Speed 13.1 kt.
11. Propulsion: Diesel (*), Steam ( ), Diesel/Electric ( ).

Other —

13. Date Built OCTOBER, 1968
14. Number and Nationality of Personnel 26, JAPAN

Officers 8, Crew 18 Other (Specify) —

15. Communications: VHF-FM (*), AM/SSB, Voice (*), Telegraphy (*),

Other —

International Radio Call Sign JKCU

Radio Frequencies Monitored A1,A2 500KHZ

Other Working Frequencies A1 2070,2075,2091KHZ

Schedule [illegible] 00:00~01:00,06:00~07:00(G.M.T.)

JA-77-0481

16. Navigation Equipment: Loran C (*), Loran A ( ), Omega ( ), Decca ( ), Wavest ( ), Radar (*), Fathometer (*),

Other

17. Cargo Capacity (MT)

Salted Fish	—
Fresh Fish	—
Frozen Fish	370 M.T.
Fish Meal	—
Other	—

18. Cargo Space

	Number	Name
Freezer	NO.1 HOLD	FORE HOLD
	NO.2 "	MIDDLE "
	NO.3 "	AFT "
Dry Hold	NO.4 "	SPARE "
Tanks		
Other		

19. Processing Equipment (Indicate daily capacity,MT)

QUICK FREEZER 4 SETS 15M.T./DAY

—

—

—

20. Fisheries for which Permit is Requested:

Ocean Area	Period (From-To)	Species	Contemplated Catch (MT)	Gear to be Used
BERING SEA AND ALEUTIAN ISLANDS	MAR.1 TO DEC.31	SEE THE ATTATCHED PAPER		BOTTOM TRAWL

21. Name and Address of Agent appointed to receive any legal process issued in the United States:

THE ATTATCHED PAPER JA-77-0481

SPECIES	CONTEMPLATED CATCH(M.T.)
FLOUNDERS	150.000M.T.
ROCKFISHES	12,000
PACIFIC COD	45,000
BLACK COD	7,000
SQUID	10,000
POLLOCK	800,000
OTHER GROUNDFISH	40,000
HERRING	10,000
SHRIMP	500

THIS VESSEL APPLIES FOR FISHING A PORTION OF THE ALLOCATION FOR THE SPECIES IN THE OCEAN AREARS AS DESCRIBED BELOW, BERING SEA AND ALEUTIAN ISLANDS

(BY-CATCH)

482

JA-77-0482

FISHING VESSEL IDENTIFICATION FORM (FOREIGN)

Permit Period Applied For: MARCH 1,1977 TO DECEMBER31,1977

Application No. JA-77-0482
For Use of Issuing Office

State: JAPAN

1. Name of Vessel DAIEICHI MARU NO.32
2. Vessel No.: Hull No. 宮城遠洋第21号 (MIYAGIEN-SEN-21) Registration No. MB 1-528
3. Name and Address of Owner
   Name MARUYO GYOGYO KU CO.,LTD
   Address 4-5-12, KITAHAMA,
   SHIOGAMA, JAPAN
   Cable Address —
   Name and Address of Charterer —
4. Homeport and State of Registry: SHIOGAMA JAPAN
5. Type of Vessel STERN TRAWLER
6. Tonnage (Gross) 349.67 (Net) 187.13
7. Length 48.50 M. 8. Breadth 8.80 M. 9. Draft 3.68 M.
10. Horsepower 2,000 shp. 11. Maximum Speed 132 kt.
11. Propulsion: Diesel (*), Steam ( ), Diesel/Electric ( ),
    Other —
13. Date Built DECEMBER, 1969
14. Number and Nationality of Personnel 26, JAPAN
    Officers 8 Crew 18 Other (Specify) —
15. Communications: VHF-FM ( ), AM/SSB, Voice (*), Telegraphy (*),
    Other —
    International Radio Call Sign JHNJ
    Radio Frequencies Monitored A1.A2 500KHZ
    Other Working Frequencies A1 2070.2075.2091KHZ
    Schedule WATCH TIME 00:00~01:00.06:00~07:00(G.M.T.)
16. Navigation Equipment: Loran C (*), Loran A ( ), Omega ( ),
    Decca ( ), Navsat ( ), Radar (*), Fathometer (*),
    Other —
17. Cargo Capacity (MT)
    Salted Fish —
    Fresh Fish —
    Frozen Fish 400 M.T.
    Fish Meal —
    Other —
18. Cargo Space

	Number	Name
Freezer	NO.1 HOLD	FORE HOLD
	NO.2 "	MIDDLE "
Dry Hold	NO.3 "	AFT "
	NO.4 "	SPARE "

    Tanks
    Other
19. Processing Equipment (Indicate daily capacity,MT)
    QUICK FREEZER 4 SETS 12 M.T./DAY
20. Fisheries for which Permit is Requested:

Ocean Area	Period (From-To)	Species	Contemplated Catch (MT)	Gear to be Used
BERING SEA AND ALEUTIAN ISLANDS	MAR.1 TO DEC.31	SEE THE ATTATCHED PAPER		BOTTOM TRAWL

21. Name and Address of Agent appointed to receive any legal process issued in the United States:

ATTATCHED PAPER

JA-77-0482

SPECIES	CONTEMPLATED CATCH(M.T.)
FLOUNDERS	150.000M.T.
ROCKFISHES	12.000
PACIFIC COD	45.000
BLACK COD	7.000
SQUID	10.000
POLLOCK	800.000 (BY-CATCH)
OTHER GROUNDFISH	40.000 (BY-CATCH)
HERRING	10.000 (BY-CATCH)
SHRIMP	500 (BY-CATCH)

THIS VESSEL APPLIES FOR FISHING A PORTION OF THE ALLOCATION FOR THE SPECIES IN THE OCEAN AREARS AS DESCRIBED BELOW, BERING SEA AND ALEUTIAN ISLANDS

483

FISHING VESSEL IDENTIFICATION FORM (FOREIGN)

Permit Period Applied For: MARCH 1,1977 TO DECEMBER31,1977

Application No. JA-77-0483
For Use of Issuing Office

State: JAPAN

1. Name of Vessel DAIEICHI MARU NO.37
2. Vessel No.: Hull No. 宮城遠洋第25号 (MIYAGIEN-SEN-25) Registration No. MB 1-630
3. Name and Address of Owner
   Name MARUYO GYOGYO KU CO., LTD
   Address 4-5-12, KITAHAMA,
   SHIOGAMA, JAPAN
   Cable Address —
   Name and Address of Charterer —
4. Homeport and State of Registry: SHIOGAMA, JAPAN
5. Type of Vessel STERN TRAWLER
6. Tonnage (Gross) 349.96 (Net) 168.98
7. Length 50.41 M. 8. Breadth 8.80 M. 9. Draft 3.67 M.
10. Horsepower 2,500 shp. 11. Maximum Speed 13.2 kt.
11. Propulsion: Diesel (*), Steam ( ), Diesel/Electric ( ),
    Other —
13. Date Built DECEMBER, 1971
14. Number and Nationality of Personnel 26, JAPAN
    Officers 8 Crew 18 Other (Specify) —
15. Communications: VHF-FM (*), AM/SSB, Voice (*), Telegraphy (*),
    Other —
    International Radio Call Sign 7KCJ
    Radio Frequencies Monitored A1.A2 500KHZ
    Other Working Frequencies A1 2070.2075.2091KHZ
    Schedule WATCH TIME 00:00~01:00.06:00~07:00(G.M.T.)

JA-77-0483

16. Navigation Equipment: Loran C (*), Loran A ( ), Omega ( ), Decca ( ), Navsat ( ), Radar (*), Fathometer (*), Other ___

17. Cargo Capacity (MT)

Salted Fish	—
Fresh Fish	—
Frozen Fish	450 M.T.
Fish Meal	—
Other	—

18. Cargo Space

Number		Name
NO.1 HOLD	Freezer	FORE HOLD
NO.2 "		MIDDLE "
NO.3 "		AFT. 1 "
NO.4 "		" 2 "
	Dry Hold	
	Tanks	
	Other	

19. Processing Equipment (Indicate daily capacity,MT)

QUICK FREEZER 4 SETS 12 M.T./DAY

20. Fisheries for which Permit is Requested:

Ocean Area	Period (From-To)	Species	Contemplated Catch (MT)	Gear to be Used
BERING SEA AND ALEUTIAN ISLANDS	MAR.1 TO DEC.31	SEE THE ATTACHED PAPER		BOTTOM TRAWL

21. Name and Address of Agent appointed to receive any legal process issued in the United States:

THE ATTACHED PAPER

JA-77-0483

SPECIES (ESTIMATED CATCH M.T.)

THIS VESSEL APPLIES FOR FISHING A PORTION OF THE ALLOCATION FOR THE SPECIES IN THE OCEAN AREAS AS DESCRIBED BERING SEA AND ALEUTIAN ISLANDS

FLOUNDERS	150,000M.T.
[illegible]	12,000
[illegible]	45,000
[illegible]	7,000
[illegible]	10,000

[illegible]	800,000	BY CATCH
OTHER GROUNDFISH	40,000	BY CATCH
HERRING	10,000	BY CATCH
SHRIMP	500	BY CATCH

484

FISHING VESSEL IDENTIFICATION FORM (FOREIGN)

Permit Period Applied For: MARCH 1,1977 TO DECEMBER31,1977

Application No. JA-77-0484 For Use of Issuing Office

State: JAPAN

1. Name of Vessel DAIKICHI MARU NO.51
2. Vessel No.: Hull No. 日本水産第24号 (MIYAGIEN-SEN-24) Registration No. 塩 1-806
3. Name and Address of Owner / Name and Address of Charterer

Owner	Charterer
Name MARUYŌ GYŌGYŌ BU CO.,LTD.	MARUYŌ GYŌGYŌ BU CO.,LTD.
Address 4-5-12, KITAHAMA, SHIOGAMA, JAPAN	4-5-12, KITAHAMA, SHIOGAMA, JAPAN
	TOSHIO OKUDA
	22-12, NISHIKICHO, SHIOGAMA, JAPAN
Cable Address —	

4. Homeport and State of Registry: SHIOGAMA, JAPAN
5. Type of Vessel STERN TRAWLER
6. Tonnage (Gross) 349.82 (Net) 152.75
7. Length 51.30 M. 8. Breadth 9.00 M. 9. Draft 3.70 M.
10. Horsepower 2,800 shp. 11. Maximum Speed 13.4 kt.
11. Propulsion: Diesel (*), Steam ( ), Diesel/Electric ( ), Other —
13. Date Built NOVEMBER 8, 1974
14. Number and Nationality of Personnel 27, JAPAN
Officers 8 Crew 19 Other (Specify) —
15. Communications: VHF-FM (*), AM/SSB, Voice (*), Telegraphy (*), Other —
International Radio Call Sign JFUK
Radio Frequencies Monitored A1,A2 500KHZ
Other Working Frequencies A1 2075,2075,2091KHZ
Schedule WATCH TIME 03:00~03:00,06:00~07:00(G.M.T.)

JA-77-0484

16. Navigation Equipment: Loran C (*), Loran A ( ), Omega (*), Decca ( ), Navsat ( ), Radar (*), Fathometer (*), Other ___

17. Cargo Capacity (MT)

Salted Fish	—
Fresh Fish	—
Frozen Fish	480 M.T.
Fish Meal	—
Other	—

18. Cargo Space

Number		Name
NO.1 HOLD	Freezer	FORE HOLD
NO.2 "		MIDDLE "
NO.3 "		AFT. 1 "
NO.4 "		" 2 "
	Dry Hold	
	Tanks	
	Other	

19. Processing Equipment (Indicate daily capacity,MT)

QUICK FREEZER 4 SETS 26 M.T./DAY

20. Fisheries for which Permit is Requested:

Ocean Area	Period (From-To)	Species	Contemplated Catch (MT)	Gear to be Used
BERING SEA AND ALEUTIAN ISLANDS	MAR.1 TO DEC.31	SEE THE ATTACHED PAPER		BOTTOM TRAWL

21. Name and Address of Agent appointed to receive any legal process issued in the United States:

THE ATTATCHED PAPER

JA-77-0484

SPECIES CONTEMPLATED CATCH(M.T.)

THIS VESSEL APPLIES FOR FISHING A PORTION OF THE ALLOCATION FOR THE SPECIES IN THE OCEAN AREARS AS DESCRIBED BELOW, BERING SEA AND ALEUTIAN ISLANDS

FLOUNDERS	150.000M.T.
ROCKFISHES	12,000
PACIFIC COD	45.000
BLACK COD	7.000
SQUID	10.000

POLLOCK	800.000	BY-CATCH
OTHER GROUNDFISH	40.000	
HERRING	10.000	
SHRIMP	500	

FISHING VESSEL IDENTIFICATION FORM (FOREIGN)

Permit Period Applied For: MARCH 1,1977 TO DECEMBER31,1977

Application No. JA-77-0485
For Use of Issuing Office

State: JAPAN

1. Name of Vessel HYŌJIN MARU NO.7
2. Vessel No.: Hull No. 宮城遠洋第２５号 (MIYAGIEN-SEN-25) Registration No. MG1-512
3. Name and Address of Owner
   Name YOKOSEN SHŌSEN CO., LTD.
   Address 5-16, KAIGANDŌRI,
   SEICGANA, JAPAN
   Cable Address —
   Name and Address of Charterer —
4. Homeport and State of Registry: SHIOGAMA, JAPAN
5. Type of Vessel STERN TRAWLER
6. Tonnage (Gross) 548.65 (Net) 191.32
7. Length 46.97 M. 8. Breadth 8.90 M. 9. Draft 3.71 M.
10. Horsepower 2,000 shp. 11. Maximum Speed 13.2 kt.
12. Propulsion: Diesel (*), Steam ( ), Diesel/Electric ( ),
    Other —
13. Date Built AUGUST, 1969
14. Number and Nationality of Personnel 28, JAPAN
    Officers 8 Crew 20 Other (Specify) —
15. Communications: VHF-FM ( ), AM/SSB, Voice (*), Telegraphy (*),
    Other —
    International Radio Call Sign JHFN
    Radio Frequencies Monitored A1,A2 500KHZ
    Other Working Frequencies A1 2070,2075,2091KHZ
    Schedule WATCH TIME 00:00~01:00,06:00~07:00(G.M.T.)

JA-77-0485

16. Navigation Equipment: Loran C (*), Loran A ( ), Omega ( ), Decca ( ), Navsat (*), Radar (*), Fathometer (*),
    Other
17. Cargo Capacity (MT)
    Salted Fish —
    Fresh Fish —
    Frozen Fish 390 M.T.
    Fish Meal —
    Other —
18. Cargo Space

	Number	Name
Freezer	NO.1 HOLD	FORE HOLD
	NO.2 "	MIDDLE "
	NO.3 "	AFT, 1 "
Dry Hold	NO.4 "	" 2 "
Tanks		
Other		

19. Processing Equipment (Indicate daily capacity,MT)
    QUICK FREEZER 4 SETS 12 M.T./DAY
20. Fisheries for which Permit is Requested:

Ocean Area	Period (From-To)	Species	Contemplated Catch (MT)	Gear to be Used
BERING SEA AND ALEUTIAN ISLANDS	MAR.1 TO DEC.31	SEE THE ATTATCHED PAPER		BOTTOM TRAWL

21. Name and Address of Agent appointed to receive any legal process issued in the United States:

THE ATTATCHED PAPER

JA-77-0485

SPECIES CONTEMPLATED CATCH(M.T.)

THIS VESSEL APPLIES FOR FISHING A PORTION OF THE ALLOCATION FOR THE SPECIES IN THE OCEAN AREARS AS DESCRIBED BELOW, BERING SEA AND ALEUTIAN ISLANDS

FLOUNDERS	150.000M.T.
ROCKFISHES	12,000
PACIFIC COD	45.000
BLACK COD	7.000
SQUID	10.000

POLLOCK	800.000	BY-CATCH
OTHER GROUNDFISH	40.000	
HERRING	10.000	
SHRIMP	500	

486

JA-77-0486

FISHING VESSEL IDENTIFICATION FORM (FOREIGN)

Permit Period Applied For: MARCH 1,1977 TO DECEMBER31,1977

Application No. JA-77-0486 For Use of Issuing Office

State: JAPAN

1. Name of Vessel RYŪJIN MARU NO.8
2. Vessel No.: Hull No. 宮城遠洋第２６号 (MIYAGIEN-SEN-26) Registration No. MB 1-612
3. Name and Address of Owner / Name and Address of Charterer

Name: YOKOZEN SHŌTEN CO., LTD. / —

Address: 5-16, KAIGANDŌRI, / —

SHIOGAMA, JAPAN / —

— / —

Cable Address: — / —

4. Homeport and State of Registry: SHIOGAMA, JAPAN
5. Type of Vessel STERN TRAWLER
6. Tonnage (Gross) 349.84 (Net) 189.51
7. Length 48.44 M. 8. Breadth 9.00 M. 9. Draft 3.62 M.
10. Horsepower 2,500 shp. 11. Maximum Speed 13.2 kt.
11. Propulsion: Diesel (*), Steam ( ), Diesel/Electric ( ), Other —
13. Date Built AUGUST, 1971
14. Number and Nationality of Personnel 28. JAPAN

Officers 8 Crew 20 Other (Specify) —

15. Communications: VHF-FM ( ), AM/SSB, Voice (*), Telegraphy (*), Other —

International Radio Call Sign 7KBD

Radio Frequencies Monitored A1,A2 500KHZ

Other Working Frequencies A1 2070,2075,2091KHZ

Schedule WATCH [illegible] 00 00~01 00,06:00~07.00(G.M.T.)

16. Navigation Equipment: Loran C (*), Loran A ( ), Omega (*), Decca ( ), Navsat ( ), Radar (*), Fathometer (*), Other
17. Cargo Capacity (MT)

Salted Fish —

Fresh Fish —

Frozen Fish 420 M.T.

Fish Meal —

Other —

18. Cargo Space

	Number	Name
Freezer	NO.1 HOLD	FORE HOLD
	NO.2 〃	MIDDLE 〃
	NO.3 〃	AFT.1 〃
Dry Hold	NO.4 〃	〃 2 〃
Tanks		
Other		

19. Processing Equipment (Indicate daily capacity,MT)

QUICK FREEZER 4 SETS 13M.T./DAY

20. Fisheries for which Permit is Requested:

Ocean Area	Period (From-To)	Species	Contemplated Catch (MT)	Gear to be Used
BERING SEA AND ALEUTIAN ISLANDS	MAR.1 TO DEC.31	SEE THE ATTATCHED PAPER		BOTTOM TRAWL

21. Name and Address of Agent appointed to receive any legal process issued in the United States:

THE ATTATCHED PAPER

JA-77-0486

SPECIES	CONTEMPLATED CATCH(M.T.)	
THIS VESSEL APPLIES FOR FISHING A PORTION OF THE ALLOCATION FOR THE SPECIES IN THE OCEAN AREANS AS DESCRIBED BELOW. BERING SEA AND ALEUTIAN ISLANDS		
FLOUNDERS	150.000M.T.	
ROCKFISHES	12.000	
PACIFIC COD	45.000	
BLACK COD	7.000	
SQUID	10.000	
POLLOCK	800.000	BY-CATCH
OTHER GROUNDFISH	40.000	BY-CATCH
HERRING	10.000	BY-CATCH
SHRIMP	500	BY-CATCH

487

FISHING VESSEL IDENTIFICATION FORM (FOREIGN)

Permit Period Applied For: MARCH 1,1977 TO DECEMBER31,1977

Application No. JA-77-0487 For Use of Issuing Office

State: JAPAN

1. Name of Vessel SHINEI MARU NO.53
2. Vessel No.: Hull No. 宮城遠洋第２７号 (MIYAGIEN-SEN-27) Registration No. MB 1-520
3. Name and Address of Owner / Name and Address of Charterer

Name: KIKUCHI SHŌTEN CO., LTD. / —

Address: 1-6-3, MINATOCHŌ, / —

SHIOGAMA, JAPAN / —

— / —

Cable Address — / —

4. Homeport and State of Registry: SHIOGAMA, JAPAN
5. Type of Vessel: STERN TRAWLER
6. Tonnage (Gross) 348.48 (Net) 188.19
7. Length 48.44 M. 8. Breadth 9.00M. 9. Draft 3.73 M.
10. Horsepower 2,000 shp. 11. Maximum Speed 13.4 kt.
11. Propulsion: Diesel (*), Steam ( ), Diesel/Electric ( ), Other —
13. Date Built OCTOBER, 1969
14. Number and Nationality of Personnel 28, JAPAN

Officers 8 Crew 20 Other (Specify) —

15. Communications: VHF-FM ( ), AM/SSB, Voice (*), Telegraphy (*), Other —

International Radio Call Sign JHHG

Radio Frequencies Monitored A1,A2 500KHZ

Other Working Frequencies A1 2070,2075,2091KHZ

Schedule WATCH TIME: 00 00~01 00,04 00~07 00(G.M.T.)

JA-77-0487

16. Navigation Equipment: Loran C (*), Loran A ( ), Omega ( ), Decca ( ), Navsat (*), Radar (*), Fathometer (*),

Other ____

17. Cargo Capacity (MT)

Salted Fish —

Fresh Fish —

Frozen Fish 428 M.T.

Fish Meal —

Other —

18. Cargo Space

	Number	Name
Freezer	NO.1 HOLD	FORE HOLD
	NO.2 "	MIDDLE "
Dry Hold	NO.3 "	AFT. 1 "
	NO.4 "	" 2 "
Tanks		
Other		

19. Processing Equipment (Indicate daily capacity,MT)

QUICK FREEZER 4 SETS 12 M.T./DAY

20. Fisheries for which Permit is Requested:

Ocean Area	Period (From-To)	Species	Contenplated Catch (MT)	Gear to be Used
BERING SEA AND ALEUTIAN ISLANDS	MAR.1 TO DEC.31	SEE THE ATTATCHED PAPER		BOTTOM TRAWL

21. Name and Address of Agent appointed to receive any legal process issued in the United States:

THE ATTATCHED PAPER

JA-77-0487

SPECIES	CONTEMPLATED CATCH(M.T.)
THIS VESSEL APPLIES FOR FISHING A PORTION OF THE ALLOCATION FOR THE SPECIES IN THE OCEAN AREANS AS DESCRIBED BELOW, BERING SEA AND ALEUTIAN ISLANDS	
FLOUNDERS	130.000M.T.
ROCKFISHES	12,000
PACIFIC COD	45.000
HERRING	7.000
SQUID	10.000
POLLOCK	800,000
OTHER GROUND FISH	40.000
HERRING	10.000
SMELT	500

BY CATCH

488

FISHING VESSEL IDENTIFICATION FORM (FOREIGN)

Permit Period Applied For: MARCH 1,1977 TO DECEMBER31,1977

Application No. JA-77-0488 For Use of Issuing Office

State: JAPAN

1. Name of Vessel KŌEI MARU NO.51

2. Vessel No.: Hull No. 宮城遠洋第28号 (MIYAGIEN-SEN-28) Registration No. NO 1-717

3. Name and Address of Owner

Name YASUKI NAKABAYASHI

Address 2-12-16, MINATOCHŌ, SHIOGAMA, JAPAN

Cable Address —

Name and Address of Charterer —

4. Homeport and State of Registry: SHIOGAMA, JAPAN

5. Type of Vessel STERN TRAWLER

6. Tonnage (Gross) 349.88 (Net) 175.31

7. Length 51.76 M. 8. Breadth 9.00 M. 9. Draft 3.71 M.

10. Horsepower 2,700 shp. 11. Maximum Speed 13.4 kt.

11. Propulsion: Diesel (*), Steam ( ), Diesel/Electric ( ),

Other —

13. Date Built APRIL, 1973

14. Number and Nationality of Personnel 28, JAPAN

Officers 8 Crew 20 Other (Specify) —

15. Communications: VHF-FM ( ), AM/SSB, Voice (*), Telegraphy (*),

Other —

International Radio Call Sign JPAM

Radio Frequencies Monitored A1,A2 500KHZ

Other Working Frequencies A1 2070,2075,2091KHZ

Schedule WATCH TIME 00.00~01.30,06.00~07.00(G.M.T)

JA-77-0488

16. Navigation Equipment: Loran C (*), Loran A ( ), Omega (*), Decca ( ), Navsat ( ), Radar (*), Fathometer (*),

Other ____

17. Cargo Capacity (MT)

Salted Fish —

Fresh Fish —

Frozen Fish 560 M.T.

Fish Meal —

Other —

18. Cargo Space

	Number	Name
Freezer	NO.1 HOLD	FORE HOLD
	NO.2 "	MIDDLE "
Dry Hold	NO.3 "	AFT. 1 "
	NO.4 "	" 2 "
Tanks		
Other		

19. Processing Equipment (Indicate daily capacity,MT)

QUICK FREEZER 4 SETS 17 M.T./DAY

20. Fisheries for which Permit is Requested:

Ocean Area	Period (From-To)	Species	Contenplated Catch (MT)	Gear to be Used
BERING SEA AND ALEUTIAN ISLANDS	MAR.1 TO DEC.31	SEE THE ATTATCHED PAPER		BOTTOM TRAWL

21. Name and Address of Agent appointed to receive any legal process issued in the United States:

THE ATTATCHED PAPER JA-77-0481

SPECIES CONTEMPLATED CATCH(M.T.)

THIS VESSEL APPLIES FOR FISHING A PORTION OF THE ALLOCATION FOR THE SPECIES IN THE OCEAN AREARS AS DESCRIBED BELOW, BERING SEA AND ALEUTIAN ISLANDS

FLOUNDERS	150,000M.T.
ROCKFISHES	12,000
PACIFIC COD	45,000
BLACK COD	7,000
SQUID	10,000
POLLOCK	[redacted]
OTHER GROUNDFISH	40,000
HERRING	10,000
SHRIMP	500

BY-CATCH

489

FISHING VESSEL IDENTIFICATION FORM (FOREIGN)

Permit Period Applied For: MARCH 1,1977 TO DECEMBER31,1977

Application No. JA-77-0489 For Use of Issuing Office

State: JAPAN

1. Name of Vessel KOEI MARU NO.35
2. Vessel No.: Hull No. 宮城遠洋第29号 (MIYAGIEN-SEN-29) Registration No. NG 1-801
3. Name and Address of Owner / Name and Address of Charterer

Name: HIDEO NAKABAYASHI / —

Address: 2-12-16, MINATOCHO, SHIOGAMA, JAPAN / —

Cable Address: — / —

4. Homeport and State of Registry: SHIOGAMA,JAPAN
5. Type of Vessel STERN TRAWLER
6. Tonnage (Gross) 349.96 (Net) 162.60
7. Length 51.45 M. 8. Breadth 9.00 M. 9. Draft 3.65 M.
10. Horsepower 2,700 shp. 11. Maximum Speed 13.5 kt.
11. Propulsion: Diesel (*), Steam ( ), Diesel/Electric ( ), Other —
13. Date Built APRIL, 1974
14. Number and Nationality of Personnel 28, JAPAN

Officers 8 Crew 20 Other (Specify) —

15. Communications: VHF-FM ( ), AM/SSB, Voice (*), Telegraphy (*), Other —

International Radio Call Sign JFOG

Radio Frequencies Monitored A1,A2 500kHZ

Other Working Frequencies A1 2070,2075,2091KHZ

Schedule WATCH TIME 00:00~01:00,04:00~07:00(G.M.T.)

JA-77-0489

16. Navigation Equipment: Loran C (*), Loran A ( ), Omega (*), Decca ( ), Navsat ( ), Radar (*), Fathometer (*), Other /
17. Cargo Capacity (MT)

Salted Fish	—
Fresh Fish	—
Frozen Fish	560 M.T.
Fish Meal	—
Other	—

18. Cargo Space

	Number	Name
Freezer	NO.1 HOLD	FORE HOLD
	NO.2 〃	MIDDLE 〃
	NO.3 〃	AFT.1 〃
	NO.4 〃	〃 2 〃
Dry Hold		
Tanks		
Other		

19. Processing Equipment (Indicate daily capacity,MT)

QUICK FREEZER 4 SETS 27 M.T./DAY

—

—

—

20. Fisheries for which Permit is Requested:

Ocean Area	Period (From-To)	Species	Contemplated Catch (MT)	Gear to be Used
BERING SEA AND ALEUTIAN ISLANDS	MAR.1 TO DEC.31	SEE THE ATTATCHED PAPER		BOTTOM TRAWL

21. Name and Address of Agent appointed to receive any legal process issued in the United States:

THE ATTATCHED PAPER JA-77-0489

SPECIES CONTEMPLATED CATCH(M.T.)

THIS VESSEL APPLIES FOR FISHING A PORTION OF THE ALLOCATION FOR THE SPECIES IN THE OCEAN AREARS AS DESCRIBED BELOW, BERING SEA AND ALEUTIAN ISLANDS

FLOUNDERS	150,000M.T.
ROCKFISHES	12,000
PACIFIC COD	45,000
BLACK COD	7,000
SQUID	10,000
POLLOCK	800,000
OTHER GROUNDFISH	40,000
HERRING	10,000
SHRIMP	500

BY-CATCH

490

JA-77-0490

FISHING VESSEL IDENTIFICATION FORM (FOREIGN)

Permit Period Applied For: MARCH 1,1977 TO DECEMBER31,1977 — Application No. JA-77-0490 For Use of Issuing Office

State: JAPAN

1. Name of Vessel KOEI MARU NO.25
2. Vessel No.: Hull No. 宮城遠洋第30号 (MIYAGIEN-SEN-30) Registration No. MG 1-528
3. Name and Address of Owner / Name and Address of Charterer

Name: HIDEO NAKABAYASHI — —
Address: 2-12-16, MINATOCHŌ, SHIOGAMA, JAPAN — —
Cable Address: — —

4. Homeport and State of Registry: SHIOGAMA, JAPAN
5. Type of Vessel STERN TRAWLER
6. Tonnage (Gross) 349.48 (Net) 174.18
7. Length 47.83 M. 8. Breadth 9.00 M. 9. Draft 3.66 M.
10. Horsepower 2,000 shp. 11. Maximum Speed 13.3 kt.
11. Propulsion: Diesel (*), Steam ( ), Diesel/Electric ( ), Other —
13. Date Built JUNE, 1970
14. Number and Nationality of Personnel 28, JAPAN

Officers 8 Crew 20 Other (Specify) —

15. Communications: VHF-FM ( ), AM/SSB, Voice (*), Telegraphy (*), Other —

International Radio Call Sign JQEN
Radio Frequencies Monitored A1,A2 500KHZ
Other Working Frequencies A1 2070.2075.2091KHZ
Schedule WATCH TIME 00:00~01:00,06:00~07:00(G.M.T.)

JA-77-0490

16. Navigation Equipment: Loran C (*), Loran A ( ), Omega ( ), Decca ( ), Navest ( ), Radar (*), Fathometer (*), Other

17. Cargo Capacity (MT)

Salted Fish	—
Fresh Fish	—
Frozen Fish	550 M.T.
Fish Meal	—
Other	—

18. Cargo Space

	Number	Name
Freezer	NO.1 HOLD	FORE HOLD
	NO.2 "	MIDDLE "
	NO.3 "	AFT.1 "
	NO.4 "	" 2 "
Dry Hold		
Tanks		
Other		

19. Processing Equipment (Indicate daily capacity,MT)

QUICK FREEZER 4SETS 12 M.T./DAY

20. Fisheries for which Permit is Requested:

Ocean Area	Period (From-To)	Species	Contemplated Catch (MT)	Gear to be Used
BERING SEA AND ALEUTIAN ISLANDS	MAR.1 TO DEC.31	SEE THE ATTATCHED PAPER		BOTTOM TRAWL

21. Name and Address of Agent appointed to receive any legal process issued in the United States:

JA-77-0490

THE ATTATCHED PAPER

SPECIES	CONTEMPLATED CATCH(M.T.)
FLOUNDERS	150,000M.T.
ROCKFISHES	12,000
PACIFIC COD	45,000
BLACK COD	7,000
SQUID	10,000
POLLOCK	800,000 (BY-CATCH)
OTHER GROUNDFISH	40,000 (BY-CATCH)
HERRING	10,000 (BY-CATCH)
SHRIMP	500 (BY-CATCH)

THIS VESSEL APPLIES FOR FISHING A PORTION OF THE ALLOCATION FOR THE SPECIES IN THE OCEAN AREARS AS DESCRIBED BELOW. BERING SEA AND ALEUTIAN ISLANDS

491

FISHING VESSEL IDENTIFICATION FORM (FOREIGN)

Permit Period Applied For: MARCH 1,1977 TO DECEMBER31,1977 — Application No. JA-77-0491 For Use of Issuing Office

State: JAPAN

1. Name of Vessel YAKUSHI MARU NO.21
2. Vessel No.: Hull No. 宮城遠洋第31号 (MIYAGIEN-SEN-31) Registration No. MG 1-615
3. Name and Address of Owner / Name and Address of Charterer

Name: YAKUSHI GYŌGYŌ CO., LTD. — GUNJI SUZUKI
Address: 2-6-9, MINATOCHŌ, SHIOGAMA, JAPAN — 2-6-9, MINATOCHO. SHIOGAMA, JAPAN
Cable Address: — —

4. Homeport and State of Registry: SHIOGAMA, JAPAN
5. Type of Vessel STERN TRAWLER
6. Tonnage (Gross) 349.79 (Net) 193.30
7. Length 48.44 M. 8. Breadth 9.00 M. 9. Draft 3.58 M.
10. Horsepower 2,100 shp. 11. Maximum Speed 13.3 kt.
11. Propulsion: Diesel (*), Steam ( ), Diesel/Electric ( ), Other —
13. Date Built AUGUST, 1971
14. Number and Nationality of Personnel 28, JAPAN

Officers 8 Crew 20 Other (Specify) —

15. Communications: VHF-FM ( ), AM/SSB, Voice (*), Telegraphy (*), Other —

International Radio Call Sign JHLL
Radio Frequencies Monitored A1,A2 500KHZ
Other Working Frequencies A1 2070.2075.2091KHZ
Schedule WATCH TIME 00:00~01:00,06:00~07:00(G.M.T.)

JA-77-0491

16. Navigation Equipment: Loran C (*), Loran A ( ), Omega ( ), Decca ( ), Navsat ( ), Radar (*), Fathometer (*), Other ____

17. Cargo Capacity (MT)

Salted Fish	—
Fresh Fish	—
Frozen Fish	438 M.T.
Fish Meal	—
Other	—

18. Cargo Space

Number		Name
Freezer	NO.1 HOLD	FORE HOLD
	NO.2 "	MIDDLE "
	NO.3 "	AFT.1 "
Dry Hold	NO.4 "	" 2 "
Tanks		
Other		

19. Processing Equipment (Indicate daily capacity,MT)

QUICK FREEZER 4 SETS 18 M.T./DAY

20. Fisheries for which Permit is Requested:

Ocean Area	Period (From-To)	Species	Contemplated Catch (MT)	Gear to be Used
BERING SEA AND ALEUTIAN ISLANDS	MAR.1 TO DEC.31	SEE THE ATTATCHED PAPER		BOTTOM TRAWL

21. Name and Address of Agent appointed to receive any legal process issued in the United States:

THE ATTATCHED PAPER

JA-77-0491

SPECIES	CONTEMPLATED CATCH(M.T.)
FLOUNDERS	150.000M.T.
ROCKFISHES	12.000
PACIFIC COD	45.000
BLACK COD	7.000
SQUID	10.000
POLLOCK	800.000
OTHER GROUNDFISH	40.000
HERRING	10.000
SHRIMP	500

BY-CATCH

492

JA-77-0492

FISHING VESSEL IDENTIFICATION FORM (FOREIGN)

Permit Period Applied For: MARCH 1,1977 TO DECEMBER31,1977

Application No. JA-77-0492
For Use of Issuing Office

State: JAPAN

1. Name of Vessel YASHIO MARU NO.15
2. Vessel No.: Hull No. 宮城造船第52号 (MIYAGIEN-SEN-52) Registration No. NO.1-372
3. Name and Address of Owner / Name and Address of Charterer

Owner	Charterer
Name AMEKAME SHŌTEN CO., LTD.	—
Address 1-13-1, SHINMAMACHŌ,	—
SHIOGAMA, JAPAN	—
—	—
Cable Address —	—

4. Homeport and State of Registry: SHIOGAMA, JAPAN
5. Type of Vessel STERN TRAWLER
6. Tonnage (Gross) 349.97 (Net) 151.14
7. Length 51.72 M. 8. Breadth 8.80 M. 9. Draft 3.62 M.
10. Horsepower 2,000 shp. 11. Maximum Speed 13.1 kt.
11. Propulsion: Diesel (*), Steam ( ), Diesel/Electric ( ), Other —
13. Date Built AUGUST, 1970
14. Number and Nationality of Personnel 28, JAPAN
Officers 8 Crew 20 Other (Specify) —
15. Communications: VHF-FM ( ), AM/SSB, Voice (*), Telegraphy (*), Other —
International Radio Call Sign JQJK
Radio Frequencies Monitored A1.A2 500KHZ
Other Working Frequencies A1 2070.2075.2091KHZ
Schedule WATCH TIME 00:00~01.00,04:00~07:00(G.M.T.)

16. Navigation Equipment: Loran C (*), Loran A ( ), Omega ( ), Decca ( ), Navsat ( ), Radar (*), Fathometer (*), Other ____

17. Cargo Capacity (MT)

Salted Fish	—
Fresh Fish	—
Frozen Fish	465 M.T.
Fish Meal	—
Other	—

18. Cargo Space

Number		Name
Freezer	NO.1 HOLD	FORE HOLD
	NO.2 "	MIDDLE "
	NO.3 "	AFT.1 "
Dry Hold	NO.4 "	" 2 "
Tanks		
Other		

19. Processing Equipment (Indicate daily capacity,MT)

QUICK FREEZER 4 SETS 13 M.T./DAY

20. Fisheries for which Permit is Requested:

Ocean Area	Period (From-To)	Species	Contemplated Catch (MT)	Gear to be Used
BERING SEA AND ALEUTIAN ISLANDS	MAR.1 TO DEC.31	SEE THE ATTATCHED PAPER		BOTTOM TRAWL

21. Name and Address of Agent appointed to receive any legal process issued in the United States:

JA-77-0493

THE ATTATCHED PAPER

SPECIES CONTEMPLATED CATCH(M.T.)

THIS VESSEL APPLIES FOR FISHING A PORTION OF THE ALLOCATION FOR THE SPECIES IN THE OCEAN AREARS AS DESCRIBED BELOW, BERING SEA AND ALEUTIAN ISLANDS

FLOUNDERS	150,000M.T.
ROCKFISHES	12,000
PACIFIC COD	45,000
BLACK COD	7,000
SQUID	10,000
POLLOCK	[illegible]
OTHER GROUNDFISH	40,000
HERRING	10,000
SHRIMP	500

BY-CATCH

493

FISHING VESSEL IDENTIFICATION FORM (FOREIGN)

Permit Period Applied For: MARCH 1,1977 TO DECEMBER31,1977

Application No. JA-77-0493 For Use of Issuing Office

State: JAPAN

1. Name of Vessel KŌEI MARU NO.15
2. Vessel No.: Hull No. 宮城遠洋第15号 (MIYAGIEN-SEN-33) Registration No. NO 1-440
3. Name and Address of Owner / Name and Address of Charterer

Name HISAKI NAKABAYASHI / —

Address 2-12-16, MINATOCHŌ, / —

SHIOGAMA, JAPAN / —

— / —

— / —

Cable Address — / —

4. Homeport and State of Registry: SHIOGAMA, JAPAN
5. Type of Vessel STERN TRAWLER
6. Tonnage (Gross) 349.81 (Net) 172.13
7. Length 46.20 M. 8. Breadth 8.80 M. 9. Draft 3.65 M.
10. Horsepower 1,600 shp. 11. Maximum Speed 12.9 kt.
11. Propulsion: Diesel (*), Steam ( ), Diesel/Electric ( ), Other —
13. Date Built JULY, 1968
14. Number and Nationality of Personnel 28, JAPAN

Officers 8 Crew 20 Other (Specify) —

15. Communications: VHF-FM ( ), AM/SSB, Voice (*), Telegraphy (*), Other —

International Radio Call Sign JCAC

Radio Frequencies Monitored A1,A2 500KHZ

Other Working Frequencies A1 2070,2075,2091KHZ

Schedule WATCH TIME 00.00~01:00,06:00~07:00(G.M.T.)

JA-77-0493

16. Navigation Equipment: Loran C (*), Loran A ( ), Omega ( ), Decca ( ), Navsat ( ), Radar (*), Fathometer (*), Other

17. Cargo Capacity (MT)

Salted Fish	—
Fresh Fish	—
Frozen Fish	500 M.T.
Fish Meal	—
Other	—

18. Cargo Space

	Number	Name
Freezer	NO.1 HOLD	FORE HOLD
	NO.2 〃	MIDDLE 〃
	NO.3 〃	AFT. 1 〃
	NO.4 〃	〃 2 〃
Dry Hold		
Tanks		
Other		

19. Processing Equipment (Indicate daily capacity,MT)

QUICK FREEZER 4 SETS 16 M.T./DAY

—

—

—

20. Fisheries for which Permit is Requested:

Ocean Area	Period (From-To)	Species	Contemplated Catch (MT)	Gear to be Used
BERING SEA AND ALEUTIAN ISLANDS	MAR.1 TO DEC.31	SEE THE ATTATCHED PAPER		BOTTOM TRAWL

21. Name and Address of Agent appointed to receive any legal process issued in the United States:

—

—

—

494

JA-77-0494

FISHING VESSEL IDENTIFICATION FORM (FOREIGN)

Permit Period
Applied For: MARCH 1,1977
TO DECEMBER31,1977

Application No. JA-77-0494
For Use of Issuing Office

State: JAPAN

1. Name of Vessel DAIKICHI MARU NO.35
2. Vessel No.: Hull No. 宮城遠洋第35号 (MIYAGIEN-SEN-34) Registration No. MG 1-593
3. Name and Address of Owner / Name and Address of Charterer

Name MARUYŌ GYŌGYŌBU CO., LTD. —
Address 4-5-12, KITABAMA, —
SHIOGAMA, JAPAN —
— —
Cable Address — —

4. Homeport and State of Registry: SHIOGAMA, JAPAN
5. Type of Vessel STERN TRAWLER
6. Tonnage (Gross) 349.85 (Net) 192.24
7. Length 50.71 M. 8. Breadth 8.80 M. 9. Draft 3.61 M.
10. Horsepower 2,100 shp. 11. Maximum Speed 13.3 kt.
11. Propulsion: Diesel (*), Steam ( ), Diesel/Electric ( ), Other —
13. Date Built MAY, 1971
14. Number and Nationality of Personnel 26, JAPAN
Officers 8 Crew 18 Other (Specify) —
15. Communications: VHF-FM (*), AM/SSB, Voice (*), Telegraphy (*), Other —
International Radio Call Sign 7KDX
Radio Frequencies Monitored A1.A2 500KHZ
Other Working Frequencies A1 2070.2075.2091KHZ
Schedule WATCH TIME 00 00~01:00.06:00~07:00(G.M.T.)

16. Navigation Equipment: Loran C (*), Loran A ( ), Omega ( ), Decca ( ), Navsat ( ), Radar (*), Fathometer (*), Other —
17. Cargo Capacity (MT)

Salted Fish	—	Freezer	
Fresh Fish	—	Dry Hold	
Frozen Fish	500 M.T.	Tanks	
Fish Meal	—	Other	
Other	—		

18. Cargo Space

Number	Name
NO.1 HOLD	FORE HOLD
NO.2 〃	MIDDLE 〃
NO.3 〃	AFT. 1 〃
NO.4 〃	〃 2 〃

19. Processing Equipment (Indicate daily capacity,MT)
QUICK FREEZER 4 SETS 16 M.T./DAY
—
—
—
20. Fisheries for which Permit is Requested:

Ocean Area	Period (From-To)	Species	Contemplated Catch (MT)	Gear to be Used
BERING SEA AND ALEUTIAN ISLANDS	MAR.1 TO DEC.31	SEE THE ATTATCHED PAPER		BOTTOM TRAWL

21. Name and Address of Agent appointed to receive any legal process issued in the United States:
—
—
—

JA-77-0494

THE ATTATCHED PAPER

SPECIES CONTEMPLATED CATCH(M.T.)

THIS VESSEL APPLIES FOR FISHING A PORTION OF THE ALLOCATION FOR THE SPECIES IN THE OCEAN AREARS AS DESCRIBED BELOW, BERING SEA AND ALEUTIAN ISLANDS

FLOUNDERS	150.000M.T.	
ROCKFISHES	12.000	
PACIFIC COD	45.000	
BLACK COD	7.000	
SQUID	10.000	
POLLOCK	800.000	BY-CATCH
OTHER GROUNDFISH	40.000	BY-CATCH
HERRING	10.000	BY-CATCH
SHRIMP	500	BY-CATCH

495

FISHING VESSEL IDENTIFICATION FORM (FOREIGN)

Permit Period
Applied For: MARCH 1,1977
TO DECEMBER31,1977

Application No. JA-77-0495
For Use of Issuing Office

State: JAPAN

1. Name of Vessel FUKUCHŌ MARU NO.23
2. Vessel No.: Hull No. 宮城遠洋第35号 (MIYAGIEN-SEN-35) Registration No. MG 1-865
3. Name and Address of Owner / Name and Address of Charterer

Name MARUMEI SUIŚEN CO., LTD. —
Address 2-24, HAMADATECHŌ, —
SHIOGAMA, JAPAN —
— —
Cable Address — —

4. Homeport and State of Registry: SHIOGAMA, JAPAN
5. Type of Vessel STERN TRAWLER
6. Tonnage (Gross) 349.95 (Net) 168.52
7. Length 49.79 M. 8. Breadth 9.30 M. 9. Draft 3.46 M.
10. Horsepower 2,700 shp. 11. Maximum Speed 120 kt.
11. Propulsion: Diesel (*), Steam ( ), Diesel/Electric ( ), Other —
13. Date Built DECEMBER, 1976
14. Number and Nationality of Personnel 28, JAPAN
Officers 8 Crew 20 Other (Specify) —
15. Communications: VHF-FM (*), AM/SSB, Voice (*), Telegraphy (*), Other —
International Radio Call Sign JRZW
Radio Frequencies Monitored A1.A2 500KHZ
Other Working Frequencies A1 2070.2075.2091KHZ
Schedule WATCH TIME 00:00~01:00.06:00~07:00(G.M.T.)

JA-77-0495

16. Navigation Equipment: Loran C (*), Loran A ( ), Omega ( ), Decca ( ), Navsat ( ), Radar (*), Fathometer (*),

Other _____

17. Cargo Capacity (MT)

Salted Fish —

Fresh Fish —

Frozen Fish 470 M.T.

Fish Meal —

Other —

18. Cargo Space

	Number	Name
Freezer	NO.1 HOLD	FORE HOLD
	NO.2 "	MIDDLE "
	NO.3 "	AFT. 1 "
Dry Hold	NO.4 "	" 2 "
Tanks		
Other		

19. Processing Equipment (Indicate daily capacity,MT)

QUICK FREEZER 4.8MT@25 M.T./DAY

—

—

—

20. Fisheries for which Permit is Requested:

Ocean Area	Period (From-To)	Species	Contemplated Catch (MT)	Gear to be Used
BERING SEA AND ALEUTIAN ISLANDS	MAR.1 TO DEC.31	SEE THE ATTATCHED PAPER		BOTTOM TRAWL

21. Name and Address of Agent appointed to receive any legal process issued in the United States:

_____

_____

_____

THE ATTATCHED PAPER

JA-77-0495

SPECIES	CONTEMPLATED CATCH(M.T.)
FLOUNDERS	150,000M.T.
ROCKFISHES	12,000
PACIFIC COD	45,000
BLACK COD	7,000
SQUID	10,000
POLLOCK	800,000 (BY-CATCH)
OTHER GROUNDFISH	40,000 (BY-CATCH)
HERRING	10,000 (BY-CATCH)
SHRIMP	500 (BY-CATCH)

496

FISHING VESSEL IDENTIFICATION FORM (FOREIGN)

Permit Period Applied For: MARCH 1,1977 TO DECEMBER31,1977

Application No. JA-77-0496 For Use of Issuing Office

State: JAPAN

1. Name of Vessel YAKUSHI MARU NO.33

2. Vessel No.: Hull No. 宮城造船第579号 (MIYAGIZO-SEN-579) Registration No. JR 1-505

3. Name and Address of Owner

Name YAKAO SUZUKI

Address 2-6-9, MINATOCHŌ, SHIOGAMA JAPAN

Name and Address of Charterer

YAKUSHI GYŌGYŌ CO., LTD.

2-6-9, MINATOCHŌ, SHIOGAMA, JAPAN

Cable Address —

4. Homeport and State of Registry: SHIOGAMA, JAPAN

5. Type of Vessel STERN TRAWLER

6. Tonnage (Gross) 349.72 (Net) 189.22

7. Length 46.92 M. 8. Breadth 8.90 M. 9. Draft 3.45 M.

10. Horsepower 2,000 shp. 11. Maximum Speed 13.0 kt.

11. Propulsion: Diesel (*), Steam ( ), Diesel/Electric ( ),

Other —

13. Date Built JULY, 1969

14. Number and Nationality of Personnel 28 JAPAN

Officers 8 Crew 20 Other (Specify) —

15. Communications: VHF-FM ( ), AM/SSB, Voice (*), Telegraphy (*),

Other —

International Radio Call Sign 7KEH

Radio Frequencies Monitored A1,A2 500KHZ

Other Working Frequencies A1 2070,2075,2091KHZ

Schedule WATCH TIME 00:00~01:00,06:00~07:00(G.M.T.)

JA-77-0496

16. Navigation Equipment: Loran C (*), Loran A ( ), Omega ( ), Decca ( ), Navsat ( ), Radar (*), Fathometer (*),

Other _____

17. Cargo Capacity (MT)

Salted Fish —

Fresh Fish —

Frozen Fish 410 M.T.

Fish Meal —

Other —

18. Cargo Space

	Number	Name
Freezer	NO.1 HOLD	FORE HOLD
	NO.2 "	MIDDLE "
	NO.3 "	AFT. 1 "
Dry Hold	NO.4 "	" 2 "
Tanks		
Other		

19. Processing Equipment (Indicate daily capacity,MT)

QUICK FREEZER 4.8MT@12 M.T./DAY

—

—

—

20. Fisheries for which Permit is Requested:

Ocean Area	Period (From-To)	Species	Contemplated Catch (MT)	Gear to be Used
BERING SEA AND ALEUTIAN ISLANDS	MAR.1 TO DEC.31	SEE THE ATTATCHED PAPER		BOTTOM TRAWL

21. Name and Address of Agent appointed to receive any legal process issued in the United States:

_____

_____

_____

THE ATTATCHED PAPER JA-77-0496

SPECIES CONTEMPLATED CATCH(M.T.)

THIS VESSEL APPLIES FOR FISHING A PORTION OF THE ALLOCATION FOR THE SPECIES IN THE OCEAN AREARS AS DESCRIBED BELOW. BERING SEA AND ALEUTIAN ISLANDS

FLOUNDERS	150.000M.T.
ROCKFISHES	12.000
PACIFIC COD	45.000
BLACK COD	7.000
SQUID	10.000
POLLOCK	800.000
OTHER GROUNDF.SH	40.000
HERRING	10.000
SHRIMP	500

BY-CATCH

497

FISHING VESSEL IDENTIFICATION FORM (FOREIGN)

Permit Period Applied For: MARCH 1,1977 TO DECEMBER31,1977

Application No. JA-77-0497 For Use of Issuing Office

State: JAPAN

1. Name of Vessel YEIKO MARU NO.3
2. Vessel No.: Hull No. 宮城造船第538号 (MIYAGIEN-SEN-538) Registration No. [redacted] 1-617
3. Name and Address of Owner / Name and Address of Charterer

Name OGATA GYOGYO CO., LTD. —

Address 1-15-16, CHUO, ISHINOMAKI, JAPAN —

Cable Address — —

4. Homeport and State of Registry: ISHINOMAKI, JAPAN
5. Type of Vessel: STERN TRAWLER
6. Tonnage (Gross) 349.40 (Net) 144.17
7. Length 50.50 M. 8. Breadth 9.00 M. 9. Draft 3.65 M.
10. Horsepower 2,500 shp. 11. Maximum Speed 14.4 kt.
11. Propulsion: Diesel (*), Steam ( ), Diesel/Electric ( ), Other —
13. Date Built OCTOBER 10, 1971
14. Number and Nationality of Personnel 28, JAPAN

Officers 8 Crew 20 Other (Specify) —

15. Communications: VHF-FM (*), AM/SSB, Voice (*), Telegraphy (*), Other —

International Radio Call Sign JQ[redacted]

Radio Frequencies Monitored A1.A2 500KHZ

Other Working Frequencies A1 2070.2075.2097KHZ

Schedule WATCH TIME 00:00~01:00,04:00~07:00(G.M.T.)

JA-77-0497

16. Navigation Equipment: Loran C (*), Loran A (*), Omega ( ), Decca ( ), Navsat ( ), Radar (*), Fathometer (*), Other

17. Cargo Capacity (MT)

Salted Fish	—
Fresh Fish	—
Frozen Fish	407 M.T.
Fish Meal	—
Other	—

18. Cargo Space

	Number	Name
Freezer	NO.1 HOLD	FORE HOLD
	NO.2 "	MIDDLE "
	NO.3 "	AFT.1 "
Dry Hold	NO.4 "	" 2 "
Tanks		
Other		

19. Processing Equipment (Indicate daily capacity,MT)

QUICK FREEZER 4SETS 20 M.T./DAY

20. Fisheries for which Permit is Requested:

Ocean Area	Period (From-To)	Species	Contemplated Catch (MT)	Gear to be Used
BERING SEA AND ALEUTIAN ISLANDS	MAR.1 TO DEC.31	SEE THE ATTATCHED PAPER		BOTTOM TRAWL

21. Name and Address of Agent appointed to receive any legal process issued in the United States:

THE ATTATCHED PAPER JA-77-0497

SPECIES CONTEMPLATED CATCH(M.T.)

THIS VESSEL APPLIES FOR FISHING A PORTION OF THE ALLOCATION FOR THE SPECIES IN THE OCEAN AREARS AS DESCRIBED BELOW. BERING SEA AND ALEUTIAN ISLANDS

FLOUNDERS	150.000M.T.
ROCKFISHES	12.000
PACIFIC COD	45.000
BLACK COD	7.000
SQUID	10.000
POLLOCK	[redacted]
OTHER GROUNDFISH	40.000
HERRING	10.000
SHRIMP	500

BY-CATCH

498

JA-77-0498

FISHING VESSEL IDENTIFICATION FORM (FOREIGN)

Permit Period Applied For: MARCH 1,1977 TO DECEMBER31,1977 — Application No. JA-77-0498 For Use of Issuing Office

State: JAPAN

1. Name of Vessel TENTŌ MARU NO.38
2. Vessel No.: Hull No. 宮城漁船第359号 (MIYAGIEN-GEN-39) Registration No. MB 1-572
3. Name and Address of Owner — Name and Address of Charterer
   Name OGATA GYŌGYŌ CO., LTD. — —
   Address 1-15-16, CHŌ, — —
   ISHINOMAKI, JAPAN — —
   — — —
   Cable Address — —
4. Homeport and State of Registry: ISHINOMAKI, JAPAN
5. Type of Vessel STERN TRAWLER
6. Tonnage (Gross) 349.76 (Net) 142.27
7. Length 51.72 M. 8. Breadth 8.80 M. 9. Draft 3.61 M.
10. Horsepower 2,000 shp. 11. Maximum Speed 13.6 kt.
11. Propulsion: Diesel (*), Steam ( ), Diesel/Electric ( ), Other —
13. Date Built AUGUST, 1970
14. Number and Nationality of Personnel 28, JAPAN
    Officers 8 Crew 20 Other (Specify) —
15. Communications: VHF-FM (*), AM/SSB, Voice (*), Telegraphy (*), Other —
    International Radio Call Sign JPCY
    Radio Frequencies Monitored A1,A2 500KHZ
    Other Working Frequencies A1 2070,2075,2091KHZ
    Schedule WATCH TIME 00:00~01:00,06:00~07:00(G.M.T.)
16. Navigation Equipment: Loran C (*), Loran A (*), Omega ( ), Decca ( ), Navsat ( ), Radar (*), Fathometer (*), Other
17. Cargo Capacity (MT)
    Salted Fish —
    Fresh Fish —
    Frozen Fish ~406~ M.T.
    Fish Meal —
    Other —
18. Cargo Space

Number	Name
Freezer NO.1 HOLD	FORE HOLD
Freezer NO.2 〃	MIDDLE 〃
Freezer NO.3 〃	AFT.1 〃
Freezer NO.4 〃	〃 2 〃
Dry Hold	
Tanks	
Other	

19. Processing Equipment (Indicate daily capacity,MT)
    QUICK FREEZER 4SETS 20 M.T./DAY
20. Fisheries for which Permit is Requested:

Ocean Area	Period (From-To)	Species Contemplated Catch (MT)	Gear to be Used
BERING SEA AND ALEUTIAN ISLANDS	MAR.1 TO DEC.31	SEE THE ATTATCHED PAPER	BOTTOM TRAWL

21. Name and Address of Agent appointed to receive any legal process issued in the United States:

JA-77-0498

THE ATTATCHED PAPER

SPECIES	CONTEMPLATED CATCH(M.T.)
THIS VESSEL APPLIES FOR FISHING A PORTION OF THE ALLOCATION FOR THE SPECIES IN THE OCEAN AREARS AS DESCRIBED BELOW, BERING SEA AND ALEUTIAN ISLANDS	
FLOUNDERS	150.000M.T.
ROCKFISHES	12.000
PACIFIC COD	45.000
BLACK COD	7.000
SQUID	10.000
POLLOCK	800.000
OTHER GROUNDFISH	40.000
HERRING	10.000
SHRIMP	500

BY-CATCH

499

JA-77-0499

FISHING VESSEL IDENTIFICATION FORM (FOREIGN)

Permit Period Applied For: MARCH 1,1977 TO DECEMBER31,1977 — Application No. JA-77-0499 For Use of Issuing Office

State: JAPAN

1. Name of Vessel KYŌJIN MARU NO. 11
2. Vessel No.: Hull No. 宮城漁船第40号 (MIYAGIEN-GEN-40) Registration No. MB1-676
3. Name and Address of Owner — Name and Address of Charterer
   Name TOKUSABURŌ SUZUKI —
   Address 1-6-25, MINATOCHŌ, —
   ISHINOMAKI, JAPAN —
   — —
   Cable Address — —
4. Homeport and State of Registry: ISHINOMAKI, JAPAN
5. Type of Vessel STERN TRAWLER
6. Tonnage (Gross) 349.89 (Net) 191.85
7. Length 47.85 M. 8. Breadth 9.00 M. 9. Draft 5.71 M.
10. Horsepower 2,100 shp. 11. Maximum Speed 13.2 kt.
11. Propulsion: Diesel (*), Steam ( ), Diesel/Electric ( ), Other —
13. Date Built OCTOBER 23, 1970
14. Number and Nationality of Personnel 28, JAPAN
    Officers 8 Crew 20 Other (Specify) —
15. Communications: VHF-FM (*), AM/SSB, Voice (*), Telegraphy (*), Other —
    International Radio Call Sign JPEO
    Radio Frequencies Monitored A1,A2 500KHZ
    Other Working Frequencies A1 2070,2075,2091KHZ
    Schedule WATCH TIME 00:00~01:00,06:00~07:00(G.M.T.)

JA-77-0499

16. Navigation Equipment: Loran C (*), Loran A ( ), Omega (*), Decca ( ), Navsat ( ), Radar (*), Fathometer (*), Other ____

17. Cargo Capacity (MT)

Salted Fish	—
Fresh Fish	—
Frozen Fish	422 M.T.
Fish Meal	—
Other	—

18. Cargo Space

Number		Name
NO.1 HOLD	Freezer	FORE HOLD
NO.2 〃		MIDDLE 〃
NO.3 〃		AFT.1 〃
NO.4 〃	Dry Hold	〃 .2 〃

Tanks

Other

19. Processing Equipment (Indicate daily capacity,MT)

QUICK FREEZER 4 SETS 12 M.T./DAY

—

—

—

20. Fisheries for which Permit is Requested:

Ocean Area	Period (From-To)	Species	Contemplated Catch (MT)	Gear to be Used
BERING SEA AND ALEUTIAN ISLANDS	MAR.1 TO DEC.31		SEE THE ATTATCHED PAPER	BOTTOM TRAWL

21. Name and Address of Agent appointed to receive any legal process issued in the United States:

THE ATTATCHED PAPER

JA-77-0499

SPECIES	CONTEMPLATED CATCH(M.T.)
FLOUNDERS	150,000M.T.
ROCKFISHES	12,000
PACIFIC COD	45,000
BLACK COD	7,000
SQUID	10,000
POLLOCK	800,000
OTHER GROUNDFISH	40,000
HERRING	10,000
SHRIMP	500

THIS VESSEL APPLIES FOR FISHING A PORTION OF THE ALLOCATION FOR THE SPECIES IN THE OCEAN AREARS AS DESCRIBED BELOW. BERING SEA AND ALEUTIAN ISLANDS

BY-CATCH

500

FISHING VESSEL IDENTIFICATION FORM (FOREIGN)

Permit Period
Applied For: MARCH 1,1977 TO DECEMBER31,1977

Application No. JA-77-0500
For Use of Issuing Office

State: JAPAN

1. Name of Vessel SHŌICHI MARU NO. 52
2. Vessel No.: Hull No. 宮城漁船41号 (MIYAGIEN-GYO-41) Registration No. MD1-725
3. Name and Address of Owner
   Name SHŌICHI GYOGYŌ CO. LTD.
   Address 1-2-18, YAWATACHŌ, ISHINOMAKI, JAPAN
   Cable Address —
   Name and Address of Charterer
   —
4. Homeport and State of Registry: ISHINOMAKI, JAPAN
5. Type of Vessel STERN TRAWLER
6. Tonnage (Gross) 549.87 (Net) 165.25
7. Length 58.89 M. 8. Breadth 9.10 M. 9. Draft 3.67 M.
10. Horsepower 2,700 shp. 11. Maximum Speed 13.5 kt.
11. Propulsion: Diesel (*), Steam ( ), Diesel/Electric ( ), Other —
13. Date Built JUNE 1975
14. Number and Nationality of Personnel 28, JAPAN
    Officers 8 Crew 20 Other (Specify) —
15. Communications: VHF-FM (*), AM/SSB, Voice (*), Telegraphy (*), Other —
    International Radio Call Sign JPWK
    Radio Frequencies Monitored A1,A2 500KHZ
    Other Working Frequencies A1 2070,2075,2091KHZ
    Schedule WATCH TIME 00:00~01:00,06:00~07:00(G.M.T.)

JA-77-0500

16. Navigation Equipment: Loran C (*), Loran A ( ), Omega (*), Decca ( ), Navsat ( ), Radar (*), Fathometer (*), Other ____

17. Cargo Capacity (MT)

Salted Fish	—
Fresh Fish	—
Frozen Fish	422 M.T.
Fish Meal	—
Other	—

18. Cargo Space

Number		Name
NO.1 HOLD	Freezer	FORE HOLD
NO.2 〃		MIDDLE 〃
NO.3 〃		AFT.1 〃
NO.4 〃	Dry Hold	〃 .2 〃
NO.5 〃		SPARE 〃

Tanks

Other

19. Processing Equipment (Indicate daily capacity,MT)

QUICK FREEZER 4 SETS 28 M.T./DAY

—

—

—

20. Fisheries for which Permit is Requested:

Ocean Area	Period (From-To)	Species	Contemplated Catch (MT)	Gear to be Used
BERING SEA AND ALEUTIAN ISLANDS	MAR.1 TO DEC.31		SEE THE ATTATCHED PAPER	BOTTOM TRAWL

21. Name and Address of Agent appointed to receive any legal process issued in the United States:

JA-77-0500

THE ATTATCHED PAPER

SPECIFS CONTEMPLATED CATCH(M.T.)

THIS VESSEL APPLIES FOR FISHING A PORTION OF THE ALLOCATION FOR THE SPECIES IN THE OCEAN AREARS AS DESCRIBED BELOW, BERING SEA AND ALEUTIAN ISLANDS

FLOUNDERS	150,000M.T.
ROCKFISHES	12,000
PACIFIC COD	45,000
BLACK COD	7,000
SQUID	10,000
POLLOCK	800,000
OTHER GROUNDFISH	40,000
HERRING	10,000
SHRIMP	500

BY-CATCH

501

FISHING VESSEL IDENTIFICATION FORM (FOREIGN)

Permit Period Applied For: MARCH 1,1977 TO DECEMBER31,1977

Application No. JA-77-0501
For Use of Issuing Office

State: JAPAN

1. Name of Vessel KINTOKU MARU NO 11
2. Vessel No.: Hull No. 宮城造船第42号 (MIYAGIZO-SEN-42) Registration No. MD1-885
3. Name and Address of Owner / Name and Address of Charterer

Name: ASAKO SUISAN CO. LTD. / —

Address: 1-4-19, MINATOCHO, / —

ISHINOMAKI, JAPAN / —

— / —

Cable Address: — / —

4. Homeport and State of Registry: ISHINOMAKI, JAPAN
5. Type of Vessel STERN TRAWLER
6. Tonnage (Gross) 349.81 (Net) 150.95
7. Length 50.45 M. 8. Breadth 9.00 M. 9. Draft 3.54 M.
10. Horsepower 2,000 shp. 11. Maximum Speed 15.4 kt.
11. Propulsion: Diesel (*), Steam ( ), Diesel/Electric ( ), Other —
13. Date Built AUGUST 31, 1974
14. Number and Nationality of Personnel 30. JAPAN

Officers 8 Crew 22 Other (Specify) —

15. Communications: VHF-FM (*), AM/SSB, Voice (*), Telegraphy (*), Other —

International Radio Call Sign J M V K

Radio Frequencies Monitored A1,A2 500KHZ

Other Working Frequencies A1 2070,2075,2091KHZ

Schedule WATCH TIME 00:00~01:00,04:00~07:00(G.M.T.)

JA-77-0501

16. Navigation Equipment: Loran C (*), Loran A ( ), Omega (*), Decca ( ), Navsat ( ), Radar (*), Fathometer (*), Other

17. Cargo Capacity (MT)

Salted Fish	—
Fresh Fish	—
Frozen Fish	455 M.T.
Fish Meal	—
Other	—

18. Cargo Space

	Number	Name
Freezer	NO.1 HOLD	FORE HOLD
	NO.2 "	MIDDLE "
Dry Hold	NO.3 "	AFT.1 "
	NO.4 "	" 2 "
	NO.5 "	SPARE "
Tanks		
Other		

19. Processing Equipment (Indicate daily capacity,MT)

QUICK FREEZER 4SETS 22 M.T./DAY

—

—

—

20. Fisheries for which Permit is Requested:

Ocean Area	Period (From-To)	Species	Contemplated Catch (MT)	Gear to be Used
BERING SEA AND ALEUTIAN ISLANDS	MAR.1 TO DEC.31	SEE THE ATTATCHED PAPER		BOTTOM TRAWL

21. Name and Address of Agent appointed to receive any legal process issued in the United States:

THE ATTATCHED PAPER

JA-77-0501

SPECIES CONTEMPLATED CATCH(M.T.)

THIS VESSEL APPLIES FOR FISHING A PORTION OF THE ALLOCATION FOR THE SPECIES IN THE OCEAN AREARS AS DESCRIBED BELOW, BERING SEA AND ALEUTIAN ISLANDS

FLOUNDERS	150,000M.T.
ROCKFISHES	12,000
PACIFIC COD	45,000
BLACK COD	7,000
SQUID	10,000
POLLOCK	800,000
OTHER GROUNDFISH	40,000
HERRING	10,000
SHRIMP	500

BY-CATCH

502

JA-77-0502

FISHING VESSEL IDENTIFICATION FORM (FOREIGN)

Permit Period
Applied For: MARCH 1,1977
TO DECEMBER31,1977

Application No. JA-77-0502
For Use of Issuing Office
State: JAPAN

1. Name of Vessel KOTOBUKI MARU NO. 25
2. Vessel No.: Hull No. 宮城遠洋第43号 (MIYAGIEN-GEN-43) Registration No. MD1-741
3. Name and Address of Owner
   Name KOTOBUKIMARU TSUDAGYOGYOBU CO. LTD
   Address 1-3-8. KAWAGUCHICHŌ
   ISHINOMAKI, JAPAN
   Cable Address —
   Name and Address of Charterer
   —
4. Homeport and State of Registry: ISHINOMAKI, JAPAN
5. Type of Vessel STERN TRAWLER
6. Tonnage (Gross) 549.71 (Net) 155.96
7. Length 50.66 M. 8. Breadth 9.00 M. 9. Draft 3.52 M.
10. Horsepower 2,000 shp. 11. Maximum Speed 12.5 kt.
11. Propulsion: Diesel (*), Steam ( ), Diesel/Electric ( ),
    Other —
13. Date Built JULY, 1975
14. Number and Nationality of Personnel 28, JAPAN
    Officers 8 Crew 20 Other (Specify) —
15. Communications: VHF-FM (*), AM/SSB, Voice (*), Telegraphy (*),
    Other —
    International Radio Call Sign J E N M
    Radio Frequencies Monitored A1,A2 500KHZ
    Other Working Frequencies A1 2070,2075,2091KHZ
    Schedule WATCH TIME 00:00~01:00,06:00~07:00(G.M.T.)
16. Navigation Equipment: Loran C (*), Loran A ( ), Omega (*),
    Decca ( ), Navsat ( ), Radar (*), Fathometer (*),
    Other —
17. Cargo Capacity (MT)
    Salted Fish —
    Fresh Fish —
    Frozen Fish 414 M.T.
    Fish Meal —
    Other —
18. Cargo Space

	Number	Name
Freezer	NO.1 HOLD	FORE HOLD
	NO.2 〃	MIDDLE 〃
Dry Hold	NO.3 〃	AFT.1 〃
	NO.4 〃	〃 2 〃
	NO.5 〃	SPARE 〃
Tanks		
Other		

19. Processing Equipment (Indicate daily capacity,MT)
    QUICK FREEZER 4 SETS 28 M.T./DAY
20. Fisheries for which Permit is Requested:

Ocean Area	Period (From-To)	Species	Contemplated Catch (MT)	Gear to be Used
BERING SEA AND ALEUTIAN ISLANDS	MAR.1 TO DEC.31	SEE THE ATTACHED PAPER		BOTTOM TRAWL

21. Name and Address of Agent appointed to receive any legal process issued in the United States:

THE ATTATCHED PAPER

JA-77-0502

SPECIES CONTEMPLATED CATCH(M.T.)

THIS VESSEL APPLIES FOR FISHING A PORTION OF THE ALLOCATION FOR THE SPECIES IN THE OCEAN AREARS AS DESCRIBED BELOW. BERING SEA AND ALEUTIAN ISLANDS

FLOUNDERS	150,000M.T.	
ROCKFISHES	12,000	
PACIFIC COD	45,000	
BLACK COD	7,000	
SQUID	10,000	
POLLOCK	800,000	BY-CATCH
OTHER GROUNDFISH	40,000	BY-CATCH
HERRING	10,000	BY-CATCH
SHRIMP	500	BY-CATCH

503

FISHING VESSEL IDENTIFICATION FORM (FOREIGN)

Permit Period
Applied For: MARCH 1,1977
TO DECEMBER31,1977

Application No. JA-77-0503
For Use of Issuing Office
State: JAPAN

1. Name of Vessel KOTOBUKI MARU NO. 31
2. Vessel No.: Hull No. 宮城遠洋第44号 (MIYAGIEN-GEN-44) Registration No. MD1-547
3. Name and Address of Owner
   Name KOTOBUKI MARU TSUDAGYOBU CO. LTD
   Address 1-3-8. KAWAGUCHICHŌ.
   ISHINOMAKI, JAPAN
   Cable Address —
   Name and Address of Charterer
   —
4. Homeport and State of Registry: ISHINOMAKI, JAPAN
5. Type of Vessel STERN TRAWLER
6. Tonnage (Gross) 549.41 (Net) 149.32
7. Length 51.72 M. 8. Breadth 8.80 M. 9. Draft 3.58 M.
10. Horsepower 2,000 shp. 11. Maximum Speed 15.0 kt.
11. Propulsion: Diesel (*), Steam ( ), Diesel/Electric ( ),
    Other —
13. Date Built JULY, 1978
14. Number and Nationality of Personnel 28, JAPAN
    Officers 8 Crew 20 Other (Specify) —
15. Communications: VHF-FM (*), AM/SSB, Voice (*), Telegraphy (*),
    Other —
    International Radio Call Sign J P A I
    Radio Frequencies Monitored A1,A2 500KHZ
    Other Working Frequencies A1 2070,2075,2091KHZ
    Schedule WATCH TIME 00:00~01:00,06:00~07:00(G.M.T.)

JA-77-0503

16. Navigation Equipment: Loran C (*), Loran A ( ), Omega (*), Decca ( ), Navsat ( ), Radar (*), Fathometer (*), Other ____

17. Cargo Capacity (MT)

Salted Fish	—
Fresh Fish	—
Frozen Fish	589 M.T.
Fish Meal	—
Other	—

18. Cargo Space

Number		Name
Freezer	NO.1 HOLD	FORE HOLD
	NO.2 "	MIDDLE "
	NO.3 "	AFT.1 "
Dry Hold	NO.4 "	" 2 "
	NO.5 "	SPARE "
Tanks		
Other		

19. Processing Equipment (Indicate daily capacity,MT)

QUICK FREEZER 4 SETS 21 M.T./DAY

20. Fisheries for which Permit is Requested:

Ocean Area	Period (From-To)	Species	Contemplated Catch (MT)	Gear to be Used
BERING SEA AND ALEUTIAN ISLANDS	MAR.1 TO DEC.31	SEE THE ATTATCHED PAPER		BOTTOM TRAWL

21. Name and Address of Agent appointed to receive any legal process issued in the United States:

THE ATTATCHED PAPER

JA-77-0503

SPECIES	CONTEMPLATED CATCH(M.T.)
FLOUNDERS	150.000M.T.
ROUGHFISHES	12.000
PACIFIC COD	45.000
BLACK COD	7.000
SQUID	10.000
POLLOCK	800.000
OTHER GROUNDFISH	40.000
HERRING	10.000
SHRIMP	500

BY-CATCH

THIS VESSEL APPLIES FOR FISHING A PORTION OF THE ALLOCATION FOR THE SPECIES IN THE OCEAN AREARS AS DESCRIBED BELOW, BERING SEA AND ALEUTIAN ISLANDS

504

FISHING VESSEL IDENTIFICATION FORM (FOREIGN)

Permit Period Applied For: MARCH 1,1977 TO DECEMBER31,1977

Application No. JA-77-0504

For Use of Issuing Office

State: JAPAN

1. Name of Vessel KYŌSHŌ MARU NO.31
2. Vessel No.: Hull No. 宮城遠洋第45号 (MIYAGIEN-SEN-45) Registration No. MD1-427
3. Name and Address of Owner / Name and Address of Charterer

Name: KYŌSHŌ MARU CO. LTD.

Address: 1-13-22, CHŌŌ ISHINOMAKI, JAPAN

Cable Address: —

4. Homeport and State of Registry: ISHINOMAKI, JAPAN
5. Type of Vessel STERN TRAWLER
6. Tonnage (Gross) 549.44 (Net) 189.55
7. Length 48.44 M. 8. Breadth 9.80 M. 9. Draft 5.65 M.
10. Horsepower 2,700 shp. 11. Maximum Speed 12.5 kt.
11. Propulsion: Diesel (*), Steam ( ), Diesel/Electric ( ), Other —
13. Date Built DESEMBER 21,1971
14. Number and Nationality of Personnel 28, JAPAN

Officers 8 Crew 20 Other (Specify) —

15. Communications: VHF-FM (*), AM/SSB, Voice (*), Telegraphy (*), Other —

International Radio Call Sign 7KGG

Radio Frequencies Monitored A1,A2 500KHZ

Other Working Frequencies A1 2070,2075,2091KHZ

Schedule WATCH TIME 00 00~01:00,06:00~07:00(G.M.T.)

JA-77-0504

16. Navigation Equipment: Loran C (*), Loran A ( ), Omega (*), Decca ( ), Navsat ( ), Radar (*), Fathometer (*), Other ____

17. Cargo Capacity (MT)

Salted Fish	—
Fresh Fish	—
Frozen Fish	408 M.T.
Fish Meal	—
Other	—

18. Cargo Space

Number		Name
Freezer	NO.1 HOLD	FORE HOLD
	NO.2 "	MIDDLE "
	NO.3 "	AFT.1 "
Dry Hold	NO.4 "	" 2 "
	NO.5 "	SPARE "
Tanks		
Other		

19. Processing Equipment (Indicate daily capacity,MT)

QUICK FREEZER 4 SETS 20 M.T./DAY

20. Fisheries for which Permit is Requested:

Ocean Area	Period (From-To)	Species	Contemplated Catch (MT)	Gear to be Used
BERING SEA AND ALEUTIAN ISLANDS	MAR.1 TO DEC.31	SEE THE ATTATCHED PAPER		BOTTOM TRAWL

21. Name and Address of Agent appointed to receive any legal process issued in the United States:

THE ATTACHED PAPER JA-77-0504

SPECIES CONTEMPLATED CATCH(M.T.)

THIS VESSEL APPLIES FOR FISHING A PORTION OF THE ALLOCATION FOR THE SPECIES IN THE OCEAN AREAS AS DESCRIBED BELOW, BERING SEA AND ALEUTIAN ISLANDS

FLOUNDERS	150,000M T.
ROCKFISHES	12,000
PACIFIC COD	45,000
BLACK COD	7,000
SQUID	10,000
POLLOCK	800,000
OTHER GROUNDFISH	40,000
HERRING	10,000
SHRIMP	500

BY-CATCH

505

FISHING VESSEL IDENTIFICATION FORM (FOREIGN)

Permit Period Applied For: MARCH 1,1977 TO DECEMBER31,1977

Application No. JA-77-0505 For Use of Issuing Office

State: JAPAN

1. Name of Vessel HAKURYŪ MARU NO. 51
2. Vessel No.: Hull No. 宮城造船第446号 (MIYAGIZO-GEN-46) Registration No. MB1-557
3. Name and Address of Owner / Name and Address of Charterer

Name INAISAMJI SHŌTEN —

Address 4-1-3, MINATOCHŌ, ISHINOMAKI, JAPAN —

Cable Address —

4. Homeport and State of Registry: ISHINOMAKI, JAPAN
5. Type of Vessel STERN TRAWLER
6. Tonnage (Gross) 349.60 (Net) 148.73
7. Length 51.72 M. 8. Breadth 8.80 M. 9. Draft 5.58 M.
10. Horsepower 2,000 shp. 11. Maximum Speed 13.8 kt.
11. Propulsion: Diesel (*), Steam ( ), Diesel/Electric ( ), Other —
13. Date Built JUNE 12, 1970
14. Number and Nationality of Personnel 28, JAPAN

Officers 8 Crew 20 Other (Specify) —

15. Communications: VHF-FM ( ), AM/SSB, Voice (*), Telegraphy (*), Other —

International Radio Call Sign J H Y Y

Radio Frequencies Monitored A1,A2 500KHZ

Other Working Frequencies A1 2070,2075,2091KHZ

Schedule WATCH TIME 00:00~01:00,06:00~07:00(G.M.T.)

JA-77-0505

16. Navigation Equipment: Loran C (*), Loran A ( ), Omega (*), Decca ( ), Navsat ( ), Radar (*), Fathometer (*), Other —
17. Cargo Capacity (MT)

Salted Fish	—	Freezer	
Fresh Fish	—	Dry Hold	
Frozen Fish	410 M.T.	Tanks	
Fish Meal	—	Other	
Other	—		

18. Cargo Space

Number	Name
NO.1 HOLD	FORE HOLD
NO.2 "	MIDDLE "
NO.3 "	AFT.1 "
NO.4 "	" 2 "
NO.5 "	SPARE "

19. Processing Equipment (Indicate daily capacity,MT)

QUICK FREEZER 4SETS 12 M.T./DAY

20. Fisheries for which Permit is Requested:

Ocean Area	Period (From-To)	Species	Contemplated Catch (MT)	Gear to be Used
BERING SEA AND ALEUTIAN ISLANDS	MAR.1 TO DEC.31	SEE THE ATTATCHED PAPER		BOTTOM TRAWL

21. Name and Address of Agent appointed to receive any legal process issued in the United States:

THE ATTATCHED PAPER JA-77-0505

SPECIES CONTEMPLATED CATCH(M.T.)

THIS VESSEL APPLIES FOR FISHING A PORTION OF THE ALLOCATION FOR THE SPECIES IN THE OCEAN AREAS AS DESCRIBED BELOW, BERING SEA AND ALEUTIAN ISLANDS

FLOUNDERS	150,000M.T.
ROCKFISHES	12,000
PACIFIC COD	45,000
BLACK COD	7,000
SQUID	10,000
POLLOCK	800,000
OTHER GROUNDFISH	40,000
HERRING	10,000
SHRIMP	500

BY-CATCH

506

JA-77-0506

FISHING VESSEL IDENTIFICATION FORM (FOREIGN)

Permit Period Applied For: MARCH 1,1977 TO DECEMBER31,1977 — Application No. JA-77-0506 — For Use of Issuing Office

State: JAPAN

1. Name of Vessel RYŪBŌ MARU NO. 51
2. Vessel No.: Hull No. 宮城造船第47号 (MIYAGIEN-SEN-47) Registration No. MI-713
3. Name and Address of Owner / Name and Address of Charterer
   Name: MATSUBUN GYOGYŌ CO. LTD.
   Address: 1-2-9, MATSUMAMI, ISHINOMAKI, JAPAN
   Cable Address: —
4. Homeport and State of Registry: ISHINOMAKI, JAPAN
5. Type of Vessel STERN TRAWLER
6. Tonnage (Gross) 349.86 (Net) 185.21
7. Length 50.73 M. 8. Breadth 9.10 M. 9. Draft 3.65 M.
10. Horsepower 2,500 shp. 11. Maximum Speed 15.2 kt.
11. Propulsion: Diesel (#), Steam ( ), Diesel/Electric ( ), Other —
13. Date Built MAY, 1975
14. Number and Nationality of Personnel 28, JAPAN
    Officers 8 Crew 20 Other (Specify) —
15. Communications: VHF-FM (#), AM/SSB, Voice (#), Telegraphy (#), Other —
    International Radio Call Sign J P U Z
    Radio Frequencies Monitored A1,A2 500KHZ
    Other Working Frequencies A1 2070,2075,2091KHZ
    Schedule WATCH TIME 00:00~01:00,06:00~07:00(G.M.T.)
16. Navigation Equipment: Loran C (#), Loran A ( ), Omega (#), Decca ( ), Navest ( ), Radar (#), Fathometer (#), Other
17. Cargo Capacity (MT)
    Salted Fish —
    Fresh Fish —
    Frozen Fish 594 M.T.
    Fish Meal —
    Other —
18. Cargo Space

	Number	Name
Freezer	NO.1 HOLD	FORE HOLD
	NO.2 "	MIDDLE "
	NO.3 "	AFT.1 "
Dry Hold	NO.4 "	" 2 "
	NO.5 "	STARE "
Tanks		
Other		

19. Processing Equipment (Indicate daily capacity,MT)
    QUICK FREEZER 4.SETS 28 M.T./DAY
20. Fisheries for which Permit is Requested:

Ocean Area	Period (From-To)	Species	Contemplated Catch (MT)	Gear to be Used
BERING SEA AND ALEUTIAN ISLANDS	MAR.1 TO DEC.31	SEE THE ATTATCHED PAPER		BOTTOM TRAWL

21. Name and Address of Agent appointed to receive any legal process issued in the United States:

JA-77-0506

THE ATTATCHED PAPER

SPECIES	CONTEMPLATED CATCH(M.T.)
FLOUNDERS	150,000M.T.
ROCKFISHES	12,000
PACIFIC COD	45,000
BLACK COD	7,000
SQUID	10,000
POLLOCK	800,000
OTHER GROUNDFISH	40,000
HERRING	10,000
SHRIMP	500

BY-CATCH

THIS VESSEL APPLIES FOR FISHING A PORTION OF THE ALLOCATION FOR THE SPECIES IN THE OCEAN AREARS AS DESCRIBED BELOW. BERING SEA AND ALEUTIAN ISLANDS

507

FISHING VESSEL IDENTIFICATION FORM (FOREIGN)

Permit Period Applied For: MARCH 1,1977 TO DECEMBER31,1977 — Application No. JA-77-0507 — For Use of Issuing Office

State: JAPAN

1. Name of Vessel RYŪBŌ MARU No.15
2. Vessel No.: Hull No. 宮城造船第48号 (MIYAGIEN-SEN-48) Registration No. MI-495
3. Name and Address of Owner / Name and Address of Charterer
   Name: MATSUBUN GYOGYŌ CO.,LTD.
   Address: 1-2-9, MATSUMAMI, ISHINOMAKI, JAPAN
   Cable Address: —
4. Homeport and State of Registry: ISHINOMAKI, JAPAN
5. Type of Vessel STERN TRAWLER
6. Tonnage (Gross) 349.49 (Net) 194.58
7. Length 46.97 M. 8. Breadth 8.90 M. 9. Draft 3.66 M.
10. Horsepower 2,000 shp. 11. Maximum Speed 12.8 kt.
11. Propulsion: Diesel (#), Steam ( ), Diesel/Electric ( ), Other —
13. Date Built JUNE, 1969
14. Number and Nationality of Personnel 28, JAPAN
    Officers 8 Crew 20 Other (Specify) —
15. Communications: VHF-FM ( ), AM/SSB, Voice (#), Telegraphy (#), Other —
    International Radio Call Sign J H B V
    Radio Frequencies Monitored A1,A2 500KHZ
    Other Working Frequencies A1 2070,2075,2091KHZ
    Schedule WATCH TIME 00:00~01:00,06:00~07:00(G.M.T.)

JA-77-0507

16. Navigation Equipment: Loran C (#), Loran A ( ), Omega (#), Decca ( ), Navsat ( ), Radar (#), Fathometer (#), Other —

17. Cargo Capacity (MT)

Salted Fish	—
Fresh Fish	—
Frozen Fish	384 M.T.
Fish Meal	—
Other	—

18. Cargo Space

	Number	Name
Freezer	NO.1 HOLD	FORE HOLD
	NO.2 "	MIDDLE "
	NO.3 "	AFT.1 "
Dry Hold	NO.4 "	AFT.2 "
	NO.5 "	SPARE "
Tanks		
Other		

19. Processing Equipment (Indicate daily capacity,MT)

QUICK FREEZER 4SETS 12 M.T./DAY

20. Fisheries for which Permit is Requested:

Ocean Area	Period (From-To)	Species	Contemplated Catch (MT)	Gear to be Used
BERING SEA AND ALEUTIAN ISLANDS	MAR.1 TO DEC.31	SEE THE ATTATCHED PAPER	—	BOTTOM TRAWL

21. Name and Address of Agent appointed to receive any legal process issued in the United States:

JA-77-0507

THE ATTATCHED PAPER

SPECIES	CONTEMPLATED CATCH(M.T.)
THIS VESSEL APPLIES FOR FISHING A PORTION OF THE ALLOCATION FOR THE SPECIES IN THE OCEAN AREAS AS DESCRIBED BELOW, BERING SEA AND ALEUTIAN ISLANDS	
FLOUNDERS	150.000M.T.
ROCKFISHES	12,000
PACIFIC COD	45.000
BLACK COD	7.000
SQUID	10.000
POLLOCK	800.000
OTHER GROUNDF.SH	40.000
HERRING	10.000
SHRIMP	500

BY-CATCH

508

FISHING VESSEL IDENTIFICATION FORM (FOREIGN)

Permit Period Applied For: MARCH 1,1977 TO DECEMBER31,1977

Application No. JA-77-0508
For Use of Issuing Office

State: JAPAN

1. Name of Vessel KASHIMA MARU No.23
2. Vessel No.: Hull No. 宮城県第47号 (MIYAGIKEN-SEN-49) Registration No. MS1-777
3. Name and Address of Owner / Name and Address of Charterer

Name: KASHIMA GYOGYŌ CO.,LTD. / —

Address: KOTAKE-KOPAKEHAMA, ISHINOMAKI, JAPAN / —

Cable Address: — / —

4. Homeport and State of Registry: ISHINOMAKI, JAPAN
5. Type of Vessel STERN TRAWLER
6. Tonnage (Gross) 349.40 (Net) 166.91
7. Length 50.78 M. 8. Breadth 9.10 M. 9. Draft 3.62 M.
10. Horsepower 2,700 shp. 11. Maximum Speed 13.3 kt.
11. Propulsion: Diesel (#), Steam ( ), Diesel/Electric ( ), Other —
13. Date Built DECEMBER, 1975
14. Number and Nationality of Personnel 28 JAPAN

Officers 8 Crew 20 Other (Specify) —

15. Communications: VHF-FM ( ), AM/SSB, Voice (#), Telegraphy (#), Other —

International Radio Call Sign J P W Q

Radio Frequencies Monitored A1.A2 500KHZ

Other Working Frequencies A1 2070.2075.2091KHZ

Schedule WATCH TIME 00:00~01:00..06:00~07:00(G.M.T.)

JA-77-0508

16. Navigation Equipment: Loran C (#), Loran A ( ), Omega (#), Decca ( ), Navsat ( ), Radar (#), Fathometer (#), Other —

17. Cargo Capacity (MT)

Salted Fish	—
Fresh Fish	—
Frozen Fish	408 M.T.
Fish Meal	—
Other	—

18. Cargo Space

	Number	Name
Freezer	NO.1 HOLD	FORE HOLD
	NO.2 "	MIDDLE "
	NO.3 "	AFT.1 "
Dry Hold	NO.4 "	AFT.2 "
	NO.5 "	SPARE "
Tanks		
Other.		

19. Processing Equipment (Indicate daily capacity,MT)

QUICK FREEZER 4SETS 27 M.T./DAY

20. Fisheries for which Permit is Requested:

Ocean Area	Period (From-To)	Species	Contemplated Catch (MT)	Gear to be Used
BERING SEA AND ALEUTIAN ISLANDS	MAR.1 TO DEC.31	SEE THE ATTATCHED PAPER		BOTTOM TRAWL

21. Name and Address of Agent appointed to receive any legal process issued in the United States:

THE ATTATCHED PAPER JA-77-0508

SPECIES CONTEMPLATED CATCH(M.T.)

THIS VESSEL APPLIES FOR FISHING A PORTION OF THE ALLOCATION FOR THE SPECIES IN THE OCEAN AREARS AS DESCRIBED BELOW, BERING SEA AND ALEUTIAN ISLANDS

FLOUNDERS	150.000M.T.	
ROCKFISHES	12.000	
PACIFIC COD	45.000	
BLACK COD	7.000	
SQUID	10.000	
POLLOCK	800.000	BY-CATCH
OTHER GROUNDFISH	40.000	BY-CATCH
HERRING	10.000	BY-CATCH
SHRIMP	500	BY-CATCH

FISHING VESSEL IDENTIFICATION FORM (FOREIGN)

Permit Period Applied For: MARCH 1,1977 TO DECEMBER 31,1977

Application No. JA-77-0509
For Use of Issuing Office
State: JAPAN

1. Name of Vessel KASHIMA MARU No.15
2. Vessel No.: Hull No. 宮城造船第509号 (MIYAGIZEN-SEN-50) Registration No. MO1-526
3. Name and Address of Owner / Name and Address of Charterer

Owner	Charterer
Name JUNYSU ABE	JUNYSU ABE
Address KOTAKE-KOTAKEHAMA,	KOTAKE-KOTAKEHAMA,
ISHINOMAKI, JAPAN	KASHIMA SANGYÔ CO.,LTD.
—	5-25, YAMATOCHÔ, SENDAI, JAPAN
Cable Address —	—

4. Homeport and State of Registry: ISHINOMAKI, JAPAN
5. Type of Vessel STERN TRAWLER
6. Tonnage (Gross) 349.56 (Net) 190.02
7. Length 47.73 M. 8. Breadth 9.00 M. 9. Draft 3.62 M.
10. Horsepower 2,000 shp. 11. Maximum Speed 13.3 kt.
11. Propulsion: Diesel (*), Steam ( ), Diesel/Electric ( ), Other —
13. Date Built NOVEMBER,1969
14. Number and Nationality of Personnel 28, JAPAN
Officers 8 Crew 20 Other (Specify) —
15. Communications: VHF-FM ( ), AM/SSB, Voice (*), Telegraphy (*), Other —
International Radio Call Sign J H V B
Radio Frequencies Monitored A1,A2 500KHZ
Other Working Frequencies A1 2070.2075.2091KHZ
Schedule WATCH TIME 00:00~01:00,06:00~07:00(G.M.T.)

JA-77-0509

16. Navigation Equipment: Loran C (*), Loran A ( ), Omega (*), Decca ( ), Navsat ( ), Radar (*), Fathometer (*), Other —
17. Cargo Capacity (MT)

Salted Fish	—
Fresh Fish	—
Frozen Fish	408 M.T.
Fish Meal	—
Other	—

18. Cargo Space

Number		Name	
Freezer	NO.1 HOLD	FORE HOLD	
	NO.2 "	MIDDLE "	
Dry Hold	NO.3 "	AFT.1 "	
	NO.4 "	AFT.2 "	
	No.5 "	SPARE "	
Tanks			
Other			

19. Processing Equipment (Indicate daily capacity,MT)
QUICK FREEZER 4 SETS 12 M.T./DAY
—
—
—
20. Fisheries for which Permit is Requested:

Ocean Area	Period (From-To)	Species	Contemplated Catch (MT)	Gear to be Used
BERING SEA AND ALEUTIAN ISLANDS	MAR.1 TO DEC.31	SEE THE ATTATCHED PAPER		BOTTOM TRAWL

21. Name and Address of Agent appointed to receive any legal process issued in the United States:

THE ATTATCHED PAPER JA-77-0509

SPECIES CONTEMPLATED CATCH(M.T.)

THIS VESSEL APPLIES FOR FISHING A PORTION OF THE ALLOCATION FOR THE SPECIES IN THE OCEAN AREARS AS DESCRIBED BELOW, BERING SEA AND ALEUTIAN ISLANDS

FLOUNDERS	150.000M.T.	
ROCKFISHES	12.000	
PACIFIC COD	45.000	
BLACK COD	7.000	
SQUID	10.000	
POLLOCK	800.000	BY-CATCH
OTHER GROUNDFISH	40.000	BY-CATCH
HERRING	10.000	BY-CATCH
SHRIMP	500	BY-CATCH

510

JA-77-0510

FISHING VESSEL IDENTIFICATION FORM (FOREIGN)

Permit Period
Applied For: MARCH 1,1977
TO DECEMBER31,1977

Application No. JA-77-0510
For Use of Issuing Office
State: JAPAN

1. Name of Vessel HAKKO MARU No.57
2. Vessel No.: Hull No. 宮城遠洋第51号 (MIYAGIEN-SEN-51) Registration No. MG1-616
3. Name and Address of Owner
   Name HAKKO GYOGYO CO.LTD.
   Address 1-13-7, KADOMAKICHO,
   ISHINOMAKI, JAPAN
   Cable Address —
   Name and Address of Charterer
   —
4. Homeport and State of Registry: ISHINOMAKI, JAPAN
5. Type of Vessel STERN TRAWLER
6. Tonnage (Gross) 349.73 (Net) 143.80
7. Length 50.50 M. 8. Breadth 9.00 M. 9. Draft 3.63 M.
10. Horsepower 2,500 shp. 11. Maximum Speed 13.4 kt.
11. Propulsion: Diesel (*), Steam ( ), Diesel/Electric ( ),
    Other —
13. Date Built SEPTEMBER, 1971
14. Number and Nationality of Personnel 28, JAPAN
    Officers 8 Crew 20 Other (Specify) —
15. Communications: VHF-FM ( ), AM/SSB, Voice (*), Telegraphy (*),
    Other —
    International Radio Call Sign J Q R C
    Radio Frequencies Monitored A1,A2 500KHZ
    Other Working Frequencies A1 2070,2075,2091KHZ
    Schedule WATCH TIME 00:00~01:00,06:00~07:00(G.M.T.)
16. Navigation Equipment: Loran C (*), Loran A ( ), Omega (*),
    Decca ( ), Navest ( ), Radar (*), Fathometer (*),
    Other —
17. Cargo Capacity (MT)
    Salted Fish —
    Fresh Fish —
    Frozen Fish 455 M.T.
    Fish Meal —
    Other —
    Freezer
    Dry Hold
    Tanks
    Other
18. Cargo Space

Number	Name
NO.1 HOLD	FORE HOLD
NO.2 "	MIDDLE "
NO.3 "	AFT.1 "
NO.4 "	AFT.2 "
No.5 "	SPLB "

19. Processing Equipment (Indicate daily capacity,MT)
    QUICK FREEZER 4 SETS 17 M.T./DAY
20. Fisheries for which Permit is Requested:

Ocean Area	Period (From-To)	Species	Contemplated Catch (MT)	Gear to be Used
BERING SEA AND ALEUTIAN ISLANDS	MAR.1 TO DEC.31	SEE THE ATTATCHED PAPER		BOTTOM TRAWL

21. Name and Address of Agent appointed to receive any legal process issued in the United States:

THE ATTACHED PAPER

JA-77-0510

SPECIES CONTEMPLATED CATCH(M.T.)

THIS VESSEL APPLIES FOR FISHING A PORTION OF THE ALLOCATION FOR THE SPECIES IN THE OCEAN AREARS AS DESCRIBED BELOW, BERING SEA AND ALEUTIAN ISLANDS

FLOUNDERS	150.000M.T.	
ATHERFISHES	12.000	
PACIFIC COD	45.000	
[illegible] COD	7.000	
[illegible]	10.000	
HALIBUT	800.000	BY-CATCH
OTHER GROUNDFISH	40.000	BY-CATCH
HERRING	10.000	BY-CATCH
[illegible]	500	BY-CATCH

511

JA-77-0511

FISHING VESSEL IDENTIFICATION FORM (FOREIGN)

Permit Period
Applied For: MARCH 1,1977
TO DECEMBER31,1977

Application No. JA-77-0511
For Use of Issuing Office
State: JAPAN

1. Name of Vessel KIKYO MARU No.35
2. Vessel No.: Hull No. 宮城遠洋第52号 (MIYAGIEN-SEN-52) Registration No. MG1-751
3. Name and Address of Owner
   Name KOMEO SUISAN CO.,LTD.
   Address 2-6-7, HIRATOCHO,
   ISHINOMAKI, JAPAN
   Cable Address —
   Name and Address of Charterer
   —
4. Homeport and State of Registry: ISHINOMAKI, JAPAN
5. Type of Vessel STERN TRAWLER
6. Tonnage (Gross) 349.42 (Net) 183.82
7. Length 50.89 M. 8. Breadth 9.10 M. 9. Draft 3.68 M.
10. Horsepower 2,800 shp. 11. Maximum Speed 13.0 kt.
11. Propulsion: Diesel (*), Steam ( ), Diesel/Electric ( ),
    Other —
13. Date Built OCTOBER 18, 1973
14. Number and Nationality of Personnel 28, JAPAN
    Officers 9 Crew 19 Other (Specify) —
15. Communications: VHF-FM (*), AM/SSB, Voice (*), Telegraphy (*),
    Other —
    International Radio Call Sign J Q Y S
    Radio Frequencies Monitored A1,A2 500KHZ
    Other Working Frequencies A1 2070,2075,2091KHZ
    Schedule WATCH TIME 00:00~01:00,06:00~07:00(G.M.T.)

JA-77-0511

16. Navigation Equipment: Loran C (*), Loran A ( ), Omega (*), Decca ( ), Navsat ( ), Radar (*), Fathometer (*),

Other ____

17. Cargo Capacity (MT)

Salted Fish ——
Fresh Fish ——
Frozen Fish 422 M.T.
Fish Meal ——
Other ——

18. Cargo Space

	Number	Name
Freezer	NO.1 HOLD	FORE HOLD
	NO.2 "	MIDDLE "
	NO.3 "	AFT.1 "
Dry Hold	NO.4 "	AFT.2 "
	No.5 "	SPARE "

Tanks
Other

19. Processing Equipment (Indicate daily capacity,MT)

QUICK FREEZER 4.SETS 25 M.T./DAY

20. Fisheries for which Permit is Requested:

Ocean Area	Period (From-To)	Species	Contemplated Catch (MT)	Gear to be Used
BERING SEA AND ALEUTIAN ISLANDS	MAR.1 TO DEC.31	SEE THE ATTATCHED PAPER		BOTTOM TRAWL

21. Name and Address of Agent appointed to receive any legal process issued in the United States:

THE ATTATCHED PAPER

JA-77-0511

SPECIES CONTEMPLATED CATCH(M.T.)

THIS VESSEL APPLIES FOR FISHING A PORTION OF THE ALLOCATION FOR THE SPECIES IN THE OCEAN AREARS AS DESCRIBED BELOW, BERING SEA AND ALEUTIAN ISLANDS

FLOUNDERS	150,000M.T.	
ROCKFISHES	12,000	
PACIFIC COD	45,000	
BLACK COD	7,000	
SQUID	10,000	
POLLOCK	800,000	BY-CATCH
OTHER GROUNDF.SH	40,000	BY-CATCH
HERRING	10,000	BY-CATCH
SHRIMP	500	BY-CATCH

512

FISHING VESSEL IDENTIFICATION FORM (FOREIGN)

Permit Period Applied For: MARCH 1,1977 TO DECEMBER31,1977

Application No. JA-77-0512 For Use of Issuing Office

State: JAPAN

1. Name of Vessel SHOFUKU MARU No.61
2. Vessel No.: Hull No. 宮城漁船第55号 (MIYAGIEN-SEN-55) Registration No. MM1-566
3. Name and Address of Owner

Name USUFUKU HOGYEN CO.,LTD.
Address 2-4-11, UMACHI,
KESENUMA, JAPAN
Cable Address ——

Name and Address of Charterer

4. Homeport and State of Registry: KESENUMA, JAPAN
5. Type of Vessel STERN TRAWLER
6. Tonnage (Gross) 349.48 (Net) 166.40
7. Length 47.55 M. 8. Breadth 9.00 M. 9. Draft 3.50 M.
10. Horsepower 2,100 shp. 11. Maximum Speed 12.0 kt.
11. Propulsion: Diesel (*), Steam ( ), Diesel/Electric ( ),

Other ——

13. Date Built AUGUST, 1970
14. Number and Nationality of Personnel 28, JAPAN

Officers 8 Crew 20 Other (Specify) ——

15. Communications: VHF-FM ( ), AM/SSB, Voice (*), Telegraphy (*),

Other ——

International Radio Call Sign JGZF
Radio Frequencies Monitored A1,A2 500KHZ
Other Working Frequencies A1 2070,2075,2091KHZ
Schedule WATCH TIME 00:00~01:00,06:00~07:00(G.M.T.)

JA-77-0512

16. Navigation Equipment: Loran C (*), Loran A (*), Omega (*), Decca ( ), Navsat ( ), Radar (*), Fathometer (*),

Other ____

17. Cargo Capacity (MT)

Salted Fish ——
Fresh Fish ——
Frozen Fish 359 M.T.
Fish Meal ——
Other ——

18. Cargo Space

	Number	Name
Freezer	NO.1 HOLD	FORE HOLD
	NO.2 "	MIDDLE "
	NO.3 "	AFT.1 "
Dry Hold	NO.4 "	AFT.2 "

Tanks
Other

19. Processing Equipment (Indicate daily capacity,MT)

QUICK FREEZER 4.SETS 12 M.T./DAY

20. Fisheries for which Permit is Requested:

Ocean Area	Period (From-To)	Species	Contemplated Catch (MT)	Gear to be Used
BERING SEA AND ALEUTIAN ISLANDS	MAR.1 TO DEC.31	SEE THE ATTATCHED PAPER		BOTTOM TRAWL

21. Name and Address of Agent appointed to receive any legal process issued in the United States:

THE ATTATCHED PAPER JA-77-0512

SPECIES	CONTEMPLATED CATCH(M.T.)
FLOUNDERS	150.000M.T.
ROCKFISHES	12.000
PACIFIC COD	45.000
BLACK COD	7.000
SQUID	10.000
POLLOCK	800.000
OTHER GROUNDFISH	40.000
HERRING	10.000
SHRIMP	500

THIS VESSEL APPLIES FOR FISHING A PORTION OF THE ALLOCATION FOR THE SPECIES IN THE OCEAN AREARS AS DESCRIBED BELOW. BERING SEA AND ALEUTIAN ISLANDS

BY-CATCH

513

FISHING VESSEL IDENTIFICATION FORM (FOREIGN)

Permit Period Applied For: MARCH 1,1977 TO DECEMBER31,1977 — Application No. JA-77-0513 — For Use of Issuing Office

State: JAPAN

1. Name of Vessel CHIDORI MARU No.78
2. Vessel No.: Hull No. 第東海第54号 (HIYACHIE-NOR-54) Registration No. NO1-796
3. Name and Address of Owner — Name and Address of Charterer

Name: YAMAICHI GYOGYO CO.,LTD. — —

Address: 3-1-13, SAIWAICHO, KESENUMA, JAPAN — —

— — — —

Cable Address — —

4. Homeport and State of Registry: KESENUMA, JAPAN
5. Type of Vessel STERN TRAWLER
6. Tonnage (Gross) 349.63 (Net) 187.53
7. Length 47.73 M. 8. Breadth 9.00 M. 9. Draft 3.35 M.
10. Horsepower 2,000 shp. 11. Maximum Speed 12.0 kt.
11. Propulsion: Diesel (*), Steam ( ), Diesel/Electric ( ), Other —
13. Date Built OCTOBER 17, 1969
14. Number and Nationality of Personnel 30. JAPAN

Officers 8 Crew 22 Other (Specify) —

15. Communications: VHF-FM (*), AM/SSB, Voice (*), Telegraphy (*), Other —

International Radio Call Sign J C T H

Radio Frequencies Monitored A1.A2 500KHZ

Other Working Frequencies A1 2070.2075.2091KHZ

Schedule WATCH TIME 00:00~01:00,06:00~07:00(G.M.T)

JA-77-0513

16. Navigation Equipment: Loran C (*), Loran A (*), Omega ( ), Decca ( ), Navsat ( ), Radar (*), Fathometer (*), Other

17. Cargo Capacity (MT)

Salted Fish	—
Fresh Fish	—
Frozen Fish	450 M.T.
Fish Meal	—
Other	—

18. Cargo Space

	Number	Name
Freezer	NO.1 HOLD	FORE HOLD
	NO.2 "	MIDDLE "
Dry Hold	NO.3 "	AFT.1 "
	NO.4 "	AFT.2 "
Tanks		
Other		

19. Processing Equipment (Indicate daily capacity,MT)

QUICK FREEZER 4 SETS 12 M.T./DAY

—

—

—

20. Fisheries for which Permit is Requested:

Ocean Area	Period (From-To)	Species	Contemplated Catch (MT)	Gear to be Used
BERING SEA AND ALEUTIAN ISLANDS	MAR.1 TO DEC.31	SEE THE ATTATCHED PAPER		BOTTOM TRAWL

21. Name and Address of Agent appointed to receive any legal process issued in the United States:

THE ATTATCHED PAPER JA-77-0513

SPECIES	CONTEMPLATED CATCH(M.T.)
FLOUNDERS	150.000M.T.
ROCKFISHES	12.000
PACIFIC COD	45.000
BLACK COD	7.000
SQUID	10.000
POLLOCK	800.000
OTHER GROUNDFISH	40.000
HERRING	10.000
SHRIMP	500

THIS VESSEL APPLIES FOR FISHING A PORTION OF THE ALLOCATION FOR THE SPECIES IN THE OCEAN AREARS AS DESCRIBED BELOW. BERING SEA AND ALEUTIAN ISLANDS

BY-CATCH

514

JA-77-0514

FISHING VESSEL IDENTIFICATION FORM (FOREIGN)

Permit Period Applied For: MARCH 1,1977 TO DECEMBER31,1977 — Application No. JA-77-0514 For Use of Issuing Office

State: JAPAN

1. Name of Vessel DAINICHI MARU No.31
2. Vessel No.: Hull No. 宮城漁船第55号 (MIYAGIEN-SEN-55) Registration No. M01-622
3. Name and Address of Owner — Name and Address of Charterer

Name DAINICHI GYOGYŌ CO.,LTD.

Address 176-MACHI, YURIAGE,

MATORI, JAPAN

Cable Address —

4. Homeport and State of Registry: MATORI, JAPAN
5. Type of Vessel STERN TRAWLER
6. Tonnage (Gross) 349.87 (Net) 188.37
7. Length 48.44 M. 8. Breadth 9.00 M. 9. Draft 3.62 M.
10. Horsepower 2,500 shp. 11. Maximum Speed 13.3 kt.
11. Propulsion: Diesel (*), Steam ( ), Diesel/Electric ( ), Other —
13. Date Built DECEMBER, 1971
14. Number and Nationality of Personnel 28, JAPAN

Officers 8 Crew 20 Other (Specify) —

15. Communications: VHF-FM ( ), AM/SSB, Voice (*), Telegraphy (*), Other —

International Radio Call Sign 7KRV

Radio Frequencies Monitored A1,A2 500KHZ

Other Working Frequencies A1 2870,2075,2091KHZ

Schedule WATCH TIME 00:00~01:00,06:00~07:00(G.M.T.)

16. Navigation Equipment: Loran C (*), Loran A ( ), Omega ( ), Decca ( ), Navsat (*), Radar (*), Fathometer (*), Other
17. Cargo Capacity (MT)

Salted Fish —

Fresh Fish —

Frozen Fish 410 M.T.

Fish Meal —

Other —

18. Cargo Space

	Number	Name
Freezer	NO.1 HOLD	FORE HOLD
	NO.2 "	MIDDLE "
	NO.3 "	AFT.1 "
Dry Hold	NO.4 "	AFT.2 "

Tanks

Other

19. Processing Equipment (Indicate daily capacity,MT)

QUICK FREEZER 4 SETS 15 M.T./DAY

20. Fisheries for which Permit is Requested:

Ocean Area	Period (From-To)	Species	Contemplated Catch (MT)	Gear to be Used
BERING SEA AND ALEUTIAN ISLANDS	MAR.1 TO DEC.31	SEE THE ATTATCHED PAPER		BOTTOM TRAWL

21. Name and Address of Agent appointed to receive any legal process issued in the United States:

SEE ATTATCHED PAPER

JA-77-0514

SPECIES CONTEMPLATED CATCH(M.T.)

THIS VESSEL APPLIES FOR FISHING A PORTION OF THE ALLOCATION FOR THE SPECIES IS THE OCEAN AREARS AS DESCRIBED BELOW, BERING SEA AND ALEUTIAN ISLANDS

FLOUNDERS	150,000M.T.
ROCKFISHES	12,000
PACIFIC COD	45,000
BLACK COD	7,000
SQUID	10,000
POLLOCK	800,000
OTHER GROUND FISH	40,000
HERRING	10,000
SHRIMP	500

} BY-CATCH

515

FISHING VESSEL IDENTIFICATION FORM (FOREIGN)

Permit Period Applied For: MARCH 1,1977 TO DECEMBER31,1977 — Application No. JA-77-0515 For Use of Issuing Office

State: JAPAN

1. Name of Vessel HACHIRYU MARU No.31
2. Vessel No.: Hull No. 宮城漁船第56号 (MIYAGIEN-SEN-56) Registration No. M01-523
3. Name and Address of Owner — Name and Address of Charterer

Name HACHIRYŪ MARU CO.,LTD.

Address ŌDAI-AYUKAWAHAMA,

OJIKAMACHI, MIYAGI, JAPAN

Cable Address —

4. Homeport and State of Registry: OJIKA, JAPAN
5. Type of Vessel STERN TRAWLER
6. Tonnage (Gross) 349.93 (Net) 160.04
7. Length 48.58 M. 8. Breadth 8.80 M. 9. Draft 3.69 M.
10. Horsepower 2,000 shp. 11. Maximum Speed 11.0 kt.
11. Propulsion: Diesel (*), Steam ( ), Diesel/Electric ( ), Other —
13. Date Built OCTOBER 26, 1969
14. Number and Nationality of Personnel 27, JAPAN

Officers 8 Crew 19 Other (Specify) —

15. Communications: VHF-FM (*), AM/SSB, Voice (*), Telegraphy (*), Other —

International Radio Call Sign JHRC

Radio Frequencies Monitored A1,A2 500KHZ

Other Working Frequencies A1 2070,2075,2091KHZ

Schedule WATCH TIME 00:00~01:00,06:00~07:00(G.M.T.)

JA-77-0515

16. Navigation Equipment: Loran C (*), Loran A ( ), Omega (*), Decca ( ), Navsat ( ), Radar (*), Fathometer (*),

Other —

17. Cargo Capacity (MT)

Salted Fish	—	Freezer
Fresh Fish	—	Dry Hold
Frozen Fish	405 M.T.	Tanks
Fish Meal	—	Other
Other	—	

18. Cargo Space

Number	Name
NO.1 HOLD	FORE HOLD
NO.2 〃	MIDDLE 〃
NO.3 〃	APT.1 〃
NO.4 〃	APT.2 〃
No.5 〃	SPARE 〃

19. Processing Equipment (Indicate daily capacity,MT)

QUICK FREEZER 4 SETS 10 M.T./DAY

—

—

—

20. Fisheries for which Permit is Requested:

Ocean Area	Period (From-To)	Species	Contemplated Catch (MT)	Gear to be Used
BERING SEA AND ALEUTIAN ISLANDS	MAR.1 TO DEC.31	SEE THE ATTATCHED PAPER		BOTTOM TRAWL

21. Name and Address of Agent appointed to receive any legal process issued in the United States:

THE ATTATCHED PAPER

JA-77-0515

SPECIES CONTEMPLATED CATCH(M.T.)

THIS VESSEL APPLIES FOR FISHING A PORTION OF THE ALLOCATION FOR THE SPECIES IN THE OCEAN AREAS AS DESCRIBED BELOW, BERING SEA AND ALEUTIAN ISLANDS

FLOUNDERS	150.000M.T.
ROCKFISHES	12.000
PACIFIC COD	45.000
HERRING	7.000
SQUID	10.000
POLLOCK	800.000
OTHER GROUNDFISH	40.000
HERRING	10.000
SHRIMP	500

BY CATCH

518

FISHING VESSEL IDENTIFICATION FORM (FOREIGN)

Permit Period
Applied For: MARCH 1,1977
TO DECEMBER31,1977

Application No. JA-77-0516
For Use of Issuing Office

State: JAPAN

1. Name of Vessel KYOWA MARU No.23
2. Vessel No.: Hull No. 宮城遠洋第57号 (MIYAGIEN-SEN-57) Registration No. M31-661
3. Name and Address of Owner
   Name ZENGENSHI WATANABE
   Address SHOBUDAHAMA,
   NICHIGAHAMA, MITAGI, JAPAN
   Cable Address —
   Name and Address of Charterer
   —
4. Homeport and State of Registry: NICHIGAHAMA, JAPAN
5. Type of Vessel STERN TRAWLER
6. Tonnage (Gross) 349.97 (Net) 188.11
7. Length 49.85 M. 8. Breadth 9.00 M. 9. Draft 3.63 M.
10. Horsepower 2,600 shp. 11. Maximum Speed 13.2 kt.
11. Propulsion: Diesel (*), Steam ( ), Diesel/Electric ( ),
    Other —
13. Date Built JULY, 1972
14. Number and Nationality of Personnel 28, JAPAN
    Officers 8 Crew 20 Other (Specify) —
15. Communications: VHF-FM (*), AM/SSB, Voice (*), Telegraphy (*),
    Other —
    International Radio Call Sign 7KPR
    Radio Frequencies Monitored A1.A2 500KHZ
    Other Working Frequencies A1 2070.2075.2091KHZ
    Schedule WATCH TIME 00 00~01:00,04:00~07:00(G.M.T.)

JA-77-0516

16. Navigation Equipment: Loran C (*), Loran A ( ), Omega (*), Decca ( ), Navsat ( ), Radar (*), Fathometer (*),

Other —

17. Cargo Capacity (MT)

Salted Fish	—	Freezer
Fresh Fish	—	Dry Hold
Frozen Fish	400 M.T.	Tanks
Fish Meal	—	Other
Other	—	

18. Cargo Space

Number	Name
NO.1 HOLD	FORE HOLD
NO.2 〃	MIDDLE 〃
NO.3 〃	APT 〃
NO.4 〃	SPARE 〃

19. Processing Equipment (Indicate daily capacity,MT)

QUICK FREEZER 4SETS 18 M.T./DAY

—

—

—

20. Fisheries for which Permit is Requested:

Ocean Area	Period (From-To)	Species	Contemplated Catch (MT)	Gear to be Used
BERING SEA AND ALEUTIAN ISLANDS	MAR.1 TO DEC.31	SEE THE ATTATCHED PAPER		BOTTOM TRAWL

21. Name and Address of Agent appointed to receive any legal process issued in the United States:

THE ATTACHED PAGE

JA-77-0516

SPECIES ATTEMPTED CATCH(M.T.)

THIS VESSEL APPLIES FOR FISHING A PORTION OF THE ALLOCATION FOR THE SPECIES IN THE OCEAN AREAS AS DESCRIBED BELOW. BERING SEA AND ALEUTIAN ISLANDS

[illegible]	150.000M.T.	
[illegible]	12.000	
[illegible]	45.000	
[illegible]	7.000	
[illegible]	10.000	
[illegible]	800.000	BY-CATCH
[illegible]	40.000	BY-CATCH
[illegible]	10.000	BY-CATCH
[illegible]	500	BY-CATCH

517

FISHING VESSEL IDENTIFICATION FORM (FOREIGN)

Permit Period Applied For: MARCH 1,1977 TO DECEMBER31,1977

Application No. JA-77-0517
For Use of Issuing Office

State: JAPAN

1. Name of Vessel KYŌEI MARU No.38
2. Vessel No.: Hull No. 宮城遠第第58号 (MIYAGIEN-SEN-58) Registration No. MD1-602
3. Name and Address of Owner / Name and Address of Charterer

Owner	Charterer
Name HICHIGAHAMA GYOGYŌ CO.,LTD.	HICHIGAHAMA GYOGYŌ CO.,LTD
Address HANABUCHIHAMA-HICHIGAHAMA, MIYAGI, JAPAN	HANABUCHIHAMA-HICHIGAHAMA, MIYAGI, JAPAN
	HIROSHI WATANABE
—	UENOYAMA-HICHIGAHAMA, MIYAGI, JAPAN
Cable Address —	TOMIYO WATANABE HANAYASHIKI-HICHIGAHAMA, MIYAGI, JAPAN

4. Homeport and State of Registry: HICHIGAHAMA, JAPAN
5. Type of Vessel STERN TRAWLER
6. Tonnage (Gross) 349.87 (Net) 194.00
7. Length 50.15 M. 8. Breadth 9.00 M. 9. Draft 3.71 M.
10. Horsepower 2,300 shp. 11. Maximum Speed 12.8 kt.
11. Propulsion: Diesel (*), Steam ( ), Diesel/Electric ( ), Other —
13. Date Built MAY, 1971
14. Number and Nationality of Personnel 27, JAPAN
Officers 8 Crew 19 Other (Specify) —
15. Communications: VHF-FM (*), AM/SSB, Voice (*), Telegraphy (*), Other —
International Radio Call Sign JQWN
Radio Frequencies Monitored A1,A2 500KHZ
Other Working Frequencies A1 2070,2075,2091KHZ
Schedule WATCH TIME 00 00~01 00,06.00~07 00(G.M.T.)

JA-77-0517

16. Navigation Equipment: Loran C (*), Loran A ( ), Omega (*), Decca ( ), Navsat ( ), Radar (*), Fathometer (*), Other
17. Cargo Capacity (MT)
Salted Fish —
Fresh Fish —
Frozen Fish 395 M.T.
Fish Meal —
Other —
18. Cargo Space

	Number	Name
Freezer	NO.1 HOLD	FORE HOLD
	NO.2 "	MIDDLE "
	NO.3 "	AFT.1 "
Dry Hold	NO.4 "	AFT.2 "
Tanks		
Other		

19. Processing Equipment (Indicate daily capacity,MT)
QUICK FREEZER 4 SETS 16 M.T./DAY
—
—
—
20. Fisheries for which Permit is Requested:

Ocean Area	Period (From-To)	Species	Contemplated Catch (MT)	Gear to be Used
BERING SEA AND ALEUTIAN ISLANDS	MAR.1 TO DEC.31	SEE THE ATTATCHED	—	BOTTOM TRAWL

21. Name and Address of Agent appointed to receive any legal process issued in the United States:

THE ATTACHED PAGE

JA-77-0517

SPECIES ATTEMPTED CATCH(M.T.)

THIS VESSEL APPLIES FOR FISHING A PORTION OF THE ALLOCATION FOR THE SPECIES IN THE OCEAN AREAS AS DESCRIBED BELOW. BERING SEA AND ALEUTIAN ISLANDS

[illegible]	150.000M.T.	
[illegible]	12.000	
[illegible]	45.000	
[illegible]	7.000	
[illegible]	10.000	
POLLOCK	800.000	BY-CATCH
OTHER GROUND.FISH	40.000	BY-CATCH
HERRING	10.000	BY-CATCH
SHRIMP	500	BY-CATCH

518

JA-77-0518

FISHING VESSEL IDENTIFICATION FORM (FOREIGN)

Permit Period Applied For: MARCH 1,1977 TO DECEMBER31,1977 — Application No. JA-77-0518 For Use of Issuing Office

State: JAPAN

1. Name of Vessel TAIHEI MARU No.11
2. Vessel No.: Hull No. 宮城遠洋第59号 (MIYAGIEN-SEN-59) Registration No. M31-577
3. Name and Address of Owner / Name and Address of Charterer

Name YOSHIKICHI ENDŌ

Address HAMABUCHIHAMA, HICHIGAHAMA, MIYAGI, JAPAN

Cable Address —

4. Homeport and State of Registry: HICHIGAHAMA, JAPAN
5. Type of Vessel STERN TRAWLER
6. Tonnage (Gross) 349.19 (Net) 158.27
7. Length 48.15 M. 8. Breadth 9.00 M. 9. Draft 3.68 M.
10. Horsepower 2,100 shp. 11. Maximum Speed 13.0 kt.
12. Propulsion: Diesel (*), Steam ( ), Diesel/Electric ( ), Other —
13. Date Built SEPTEMBER, 1970
14. Number and Nationality of Personnel 26, JAPAN

Officers 8 Crew 18 Other (Specify) —

15. Communications: VHF-FM ( ), AM/SSB, Voice (*), Telegraphy (*), Other —

International Radio Call Sign J Q C C

Radio Frequencies Monitored A1,A2 500KHZ

Other Working Frequencies A1 2070.2075.2091KHZ

Schedule WATCH TIME 00.00~01:00,06:00~07:00(G.M.T.)

JA-77-0518

16. Navigation Equipment: Loran C (*), Loran A ( ), Omega (*), Decca ( ), Navsat ( ), Radar (*), Fathometer (*), Other —
17. Cargo Capacity (MT)

Salted Fish —

Fresh Fish —

Frozen Fish 427 M.T.

Fish Meal —

Other —

18. Cargo Space

	Number	Name
Freezer	NO.1 HOLD	FORE HOLD
	NO.2 "	MIDDLE "
Dry Hold	NO.3 "	AFT.1 "
	NO.4 "	AFT.2 "

Tanks

Other

19. Processing Equipment (Indicate daily capacity,MT)

QUICK FREEZER 4 SETS 12M.T./DAY

20. Fisheries for which Permit is Requested:

Ocean Area	Period (From-To)	Species	Contemplated Catch (MT)	Gear to be Used
BERING SEA AND ALEUTIAN ISLANDS	MAR.1 TO DEC.31	SEE THE ATTATCHED PAPER		BOTTOM TRAWL

21. Name and Address of Agent appointed to receive any legal process issued in the United States:

THE ATTATCHED PAPER

JA-77-0518

SPECIES CONTEMPLATED CATCH(M.T.)

THIS VESSEL APPLIES FOR FISHING A PORTION OF THE ALLOCATION FOR THE SPECIES IN THE OCEAN AREARS AS DESCRIBED BELOW, BERING SEA AND ALEUTIAN ISLANDS

FLOUNDERS	150.000M.T.	
ROCKFISHES	12.000	
PACIFIC COD	45.000	
BLACK COD	7.000	
SQUID	10.000	
POLLOCK	800.000	BY-CATCH
OTHER GROUNDFISH	40.000	BY-CATCH
HERRING	10.000	BY-CATCH
SHRIMP	500	BY-CATCH

519

FISHING VESSEL IDENTIFICATION FORM (FOREIGN)

Permit Period Applied For: MARCH 1,1977 TO DECEMBER31,1977 — Application No. JA-77-0519 For Use of Issuing Office

State: JAPAN

1. Name of Vessel CHŌUN MARU No.21
2. Vessel No.: Hull No. 宮城遠洋第60号 (MIYAGIEN-SEN-60) Registration No. M31-637
3. Name and Address of Owner / Name and Address of Charterer

Name ENDŌ GYOGYŌBU CO.LTD. / ENDŌ GYOGYŌBU CO.,LTD.

Address TSUKADA-HICHIGAHAMA, MIYAGI, JAPAN / TSUKADA-HICHIGAHAMA, MIYAGI, JAPAN

HAKOBU ENDŌ GYOGYŌBU CO.,LTD. TSUKADA-HICHIGAHAMA, MIYAGI, JAPAN

Cable Address —

4. Homeport and State of Registry: SHIOGAMA, JAPAN
5. Type of Vessel STERN TRAWLER
6. Tonnage (Gross) 349.90 (Net) 148.14
7. Length 51.45 M. 8. Breadth 9.00 M. 9. Draft 3.65 M.
10. Horsepower 3,000 shp. 11. Maximum Speed 13.6 kt.
11. Propulsion: Diesel (*), Steam ( ), Diesel/Electric ( ), Other —
13. Date Built DECEMBER, 1975
14. Number and Nationality of Personnel 29, JAPAN

Officers 8 Crew 21 Other (Specify) —

15. Communications: VHF-FM (*), AM/SSB, Voice (*), Telegraphy (*), Other —

International Radio Call Sign J H S O

Radio Frequencies Monitored A1,A2 500KHZ

Other Working Frequencies A1 2070.2075.2091KHZ

Schedule WATCH TIME 00:00~01:00,06:00~07:00(G.M.T.)

JA-77-0519

16. Navigation Equipment: Loran C (*), Loran A ( ), Omega (*), Decca ( ), Navsat ( ), Radar (*), Fathometer (*),

Other ____

17. Cargo Capacity (MT)

Salted Fish	—
Fresh Fish	—
Frozen Fish	462 M.T.
Fish Meal	—
Other	—

18. Cargo Space

	Number	Name
Freezer	NO.1 HOLD	FORE HOLD
	NO.2 "	MIDDLE "
Dry Hold	NO.3 "	AFT.1 "
	NO.4 "	AFT.2 "
Tanks		
Other		

19. Processing Equipment (Indicate daily capacity,MT)

QUICK FREEZER 4SETS 12 M.T./DAY

20. Fisheries for which Permit is Requested:

Ocean Area	Period (From-To)	Species	Contemplated Catch (MT)	Gear to be Used
BERING SEA AND ALEUTIAN ISLANDS	MAR.1 TO DEC.31	SEE THE ATTATCHED PAPER		BOTTOM TRAWL

21. Name and Address of Agent appointed to receive any legal process issued in the United States:

THE ATTATCHED PAPER

JA-77-0519

SPECIES	CONTEMPLATED CATCH(M.T.)
FLOUNDERS	150,000M.T.
ROCKFISHES	12,000
PACIFIC COD	45,000
BLACK COD	7,000
SQUID	10,000
POLLOCK	800,000
OTHER GROUNDFISH	40,000
HERRING	10,000
SHRIMP	500

BY-CATCH

THIS VESSEL APPLIES FOR FISHING A PORTION OF THE ALLOCATION FOR THE SPECIES IN THE OCEAN AREARS AS DESCRIBED BELOW. BERING SEA AND ALEUTIAN ISLANDS

520

JA-77-0520

FISHING VESSEL IDENTIFICATION FORM (FOREIGN)

Permit Period Applied For: MARCH 1,1977 TO DECEMBER31,1977

Application No. JA-77-0520
For Use of Issuing Office

State: JAPAN

1. Name of Vessel RYŪSHŌ MARU No.1
2. Vessel No.: Hull No. 宮城造船第61号 (MIYAGIEN-SEN-61) Registration No. MG1-592
3. Name and Address of Owner
   Name MARUYAMA GYOGYŌ CO.,LTD.
   Address 1-17-28, SHINHAMACHŌ, SHIOGAMA, JAPAN
   —
   Cable Address —
   Name and Address of Charterer
   SŌNOSUKE MARUYAMA
   YOSHIDAHAMA, HICHIGAHAMA,MIYAGI, JAPAN
   TOSHIO MARUYAMA
   YOSHIDAHAMA, HICHIGAHAMA, MIYAGI, JAPAN
4. Homeport and State of Registry: SHIOGAMA, JAPAN
5. Type of Vessel STERN TRAWLER
6. Tonnage (Gross) 349.43 (Net) 148.52
7. Length 51.72 M. 8. Breadth 8.80 M. 9. Draft 3.64 M.
10. Horsepower 2,300 shp. 11. Maximum Speed 13.2 kt.
11. Propulsion: Diesel (*), Steam ( ), Diesel/Electric ( ),
    Other —
13. Date Built APRIL, 1971
14. Number and Nationality of Personnel 28, JAPAN
    Officers 8 Crew 20 Other (Specify) —
15. Communications: VHF-FM ( ), AM/SSB, Voice (*), Telegraphy (*),
    Other —
    International Radio Call Sign J Q Y A
    Radio Frequencies Monitored A1.A2 500KHZ
    Other Working Frequencies A1 2070.2075.2091KHZ
    Schedule WATCH TIME 00.00~01:00,06:00~07:00(G.M.T.)

16. Navigation Equipment: Loran C (*), Loran A ( ), Omega (*), Decca ( ), Navsat ( ), Radar (*), Fathometer (*),

Other ____

17. Cargo Capacity (MT)

Salted Fish	—
Fresh Fish	—
Frozen Fish	430 M.T.
Fish Meal	—
Other	—

18. Cargo Space

	Number	Name
Freezer	NO.1 HOLD	FORE HOLD
	NO.2 "	MIDDLE "
Dry Hold	NO.3 "	AFT.1 "
	NO.4 "	AFT.2 "
Tanks		
Other		

19. Processing Equipment (Indicate daily capacity,MT)

QUICK FREEZER 4SETS 15M.T./DAY

20. Fisheries for which Permit is Requested:

Ocean Area	Period (From-To)	Species	Contemplated Catch (MT)	Gear to be Used
BERING SEA AND ALEUTIAN ISLANDS	MAR.1 TO DEC.31	SEE THE ATTATCHED [redacted]		BOTTOM TRAWL

21. Name and Address of Agent appointed to receive any legal process issued in the United States:

THE ATTACHED PAPER JA-77-0520

SPECIES	CONTEMPLATED CATCH(M.T.)
FLOUNDERS	150.000M.T.
ROCKFISHES	12.000
PACIFIC COD	45.000
BLACK COD	7.000
SQUID	10.000
POLLOCK	800.000
OTHER GROUND FISH	40.000
HERRING	10.000
SHRIMP	500

BY-CATCH

THIS VESSEL APPLIES FOR FISHING A PORTION OF THE ALLOCATION FOR THE SPECIES IN THE OCEAN AREAS AS DESCRIBED BELOW, BERING SEA AND ALEUTIAN ISLANDS

521

FISHING VESSEL IDENTIFICATION FORM (FOREIGN)

Permit Period Applied For: MARCH 1,1977 TO DECEMBER31,1977

Application No. JA-77-0521 For Use of Issuing Office

State: JAPAN

1. Name of Vessel DAITOKU MARU
2. Vessel No.: Hull No. 第徳運搬船629号 (MIYAGIEN-SEN-62) Registration No. MN1-517
3. Name and Address of Owner / Name and Address of Charterer

Name HEIICHI NITTA —
Address UENODAI, HICHIGAHAMA, MIYAGI, JAPAN —
Cable Address —

4. Homeport and State of Registry: HICHIGAHAMA, JAPAN
5. Type of Vessel STERN TRAWLER
6. Tonnage (Gross) 349.71 (Net) 155.91
7. Length 47.95 M. 8. Breadth 8.80 M. 9. Draft 3.65 M.
10. Horsepower 2,000 shp. 11. Maximum Speed 12.8 kt.
11. Propulsion: Diesel (*), Steam ( ), Diesel/Electric ( ), Other —
13. Date Built SEPTEMBER 11, 1969
14. Number and Nationality of Personnel 28, JAPAN

Officers 8 Crew 20 Other (Specify) —

15. Communications: VHF-FM ( ), AM/SSB, Voice (*), Telegraphy (*), Other —

International Radio Call Sign J N M J

Radio Frequencies Monitored A1,A2 500KHZ

Other Working Frequencies A1 2070,2075,2091KHZ

Schedule WATCH TIME 00:00~01:00,04:00~07:00(G.M.T.)

JA-77-0521

16. Navigation Equipment: Loran C (*), Loran A ( ), Omega ( ), Decca ( ), Navsat ( ), Radar (*), Fathometer (*), Other

17. Cargo Capacity (MT)

Salted Fish	—
Fresh Fish	—
Frozen Fish	390 M.T.
Fish Meal	—
Other	—

18. Cargo Space

	Number	Name
Freezer	NO.1 HOLD	FORE HOLD
	NO.2 "	MIDDLE "
Dry Hold	NO.3 "	AFT.1 "
	NO.4 "	AFT.2 "
Tanks		
Other		

19. Processing Equipment (Indicate daily capacity,MT)

QUICK FREEZER 4 SETS 14 M.T./DAY

20. Fisheries for which Permit is Requested:

Ocean Area	Period (From-To)	Species	Contemplated Catch (MT)	Gear to be Used
BERING SEA AND ALEUTIAN ISLANDS	MAR.1 TO DEC.31	SEE THE ATTATCHED PAPER		BOTTOM TRAWL

21. Name and Address of Agent appointed to receive any legal process issued in the United States:

THE ATTACHED PAPER JA-77-0521

SPECIES	CONTEMPLATED CATCH(M.T.)
FLOUNDERS	150.000M.T.
ROCKFISHES	12.000
PACIFIC COD	45.000
BLACK COD	7.000
SQUID	10.000
POLLOCK	800.000
OTHER GROUND FISH	40.000
HERRING	10.000
SHRIMP	500

BY-CATCH

THIS VESSEL APPLIES FOR FISHING A PORTION OF THE ALLOCATION FOR THE SPECIES IN THE OCEAN AREAS AS DESCRIBED BELOW, BERING SEA AND ALEUTIAN ISLANDS

JA-77-0519

16. Navigation Equipment: Loran C (*), Loran A ( ), Omega (*), Decca ( ), Navsat ( ), Radar (*), Fathometer (*),

Other ____

17. Cargo Capacity (MT)

Salted Fish ——
Fresh Fish ——
Frozen Fish 462 M.T.
Fish Meal ——
Other ——

18. Cargo Space

	Number	Name
Freezer	NO.1 HOLD	FORE HOLD
	NO.2 〃	MIDDLE 〃
	NO.3 〃	AFT.1 〃
	NO.4 〃	AFT.2 〃
Dry Hold		
Tanks		
Other		

19. Processing Equipment (Indicate daily capacity,MT)

QUICK FREEZER 4 SETS 12 M.T./DAY

20. Fisheries for which Permit is Requested:

Ocean Area	Period (From-To)	Species	Contemplated Catch (MT)	Gear to be Used
BERING SEA AND ALEUTIAN ISLANDS	MAR.1 TO DEC.31	SEE THE ATTATCHED PAPER		BOTTOM TRAWL

21. Name and Address of Agent appointed to receive any legal process issued in the United States:

THE ATTATCHED PAPER

JA-77-0519

SPECIES CONTEMPLATED CATCH(M.T.)

THIS VESSEL APPLIES FOR FISHING A PORTION OF THE ALLOCATION FOR THE SPECIES IN THE OCEAN AREARS AS DESCRIBED BELOW. BERING SEA AND ALEUTIAN ISLANDS

FLOUNDERS	150.000M.T.
ROCKFISHES	12.000
PACIFIC COD	45.000
BLACK COD	7.000
SQUID	10.000
POLLOCK	800.000
OTHER GROUNDFISH	40.000
HERRING	10.000
SHRIMP	500

BY-CATCH

520

JA-77-0520

FISHING VESSEL IDENTIFICATION FORM (FOREIGN)

Permit Period Applied For: MARCH 1,1977 TO DECEMBER31,1977

Application No. JA-77-0520
For Use of Issuing Office

State: JAPAN

1. Name of Vessel RYŪSHŌ MARU No.1
2. Vessel No.: Hull No. 宮城漁第61号 (MIYAGIEN-SEN-61) Registration No. MG1-592
3. Name and Address of Owner

Name MARUYAMA GYOGYŌ CO.,LTD.
Address 1-17-28, SHINHAMACHŌ, SHIOGAMA, JAPAN
Cable Address ——

Name and Address of Charterer

SŌNOSUKE MARUYAMA
YOSHIDAHAMA, HICHIGAHAMA,MIYAGI, JAPAN
TOSHIO MARUYAMA
YOSHIDAHAMA, HICHIGAHAMA, MIYAGI, JAPAN

4. Homeport and State of Registry: SHIOGAMA, JAPAN
5. Type of Vessel STERN TRAWLER
6. Tonnage (Gross) 349.43 (Net) 148.52
7. Length 51.72 M. 8. Breadth 8.80 M. 9. Draft 3.64 M.
10. Horsepower 2,300 shp. 11. Maximum Speed 13.2 kt.
11. Propulsion: Diesel (*), Steam ( ), Diesel/Electric ( ),

Other ——

13. Date Built APRIL, 1971
14. Number and Nationality of Personnel 28, JAPAN

Officers 8 Crew 20 Other (Specify) ——

15. Communications: VHF-FM ( ), AM/SSB, Voice (*), Telegraphy (*),

Other ——

International Radio Call Sign J O Y A
Radio Frequencies Monitored A1,A2 500KHZ
Other Working Frequencies A1 2070.2075.2091KHZ
Schedule WATCH TIME 00:00~01:00,06:00~07:00(G.M.T.)

16. Navigation Equipment: Loran C (*), Loran A ( ), Omega (*), Decca ( ), Navsat ( ), Radar (*), Fathometer (*),

Other ____

17. Cargo Capacity (MT)

Salted Fish ——
Fresh Fish ——
Frozen Fish 430 M.T.
Fish Meal ——
Other ——

18. Cargo Space

	Number	Name
Freezer	NO.1 HOLD	FORE HOLD
	NO.2 〃	MIDDLE 〃
	NO.3 〃	AFT.1 〃
	NO.4 〃	AFT.2 〃
Dry Hold		
Tanks		
Other		

19. Processing Equipment (Indicate daily capacity,MT)

QUICK FREEZER 4 SETS 15M.T./DAY

20. Fisheries for which Permit is Requested:

Ocean Area	Period (From-To)	Species	Contemplated Catch (MT)	Gear to be Used
BERING SEA AND ALEUTIAN ISLANDS	MAR.1 TO DEC.31	SEE THE ATTATCHED PAPER		BOTTOM TRAWL

21. Name and Address of Agent appointed to receive any legal process issued in the United States:

THE ATTACHED PAPER JA-77-0520

SPECIES	CONTEMPLATED CATCH(M.T.)
FLOUNDERS	150.000M.T.
ROCKFISHES	12.000
PACIFIC COD	45.000
BLACK COD	7.000
SQUID	10.000
POLLOCK	800.000
OTHER GROUND FISH	40.000
HERRING	10.000
SHRIMP	500

BY-CATCH

521

FISHING VESSEL IDENTIFICATION FORM (FOREIGN)

Permit Period Applied For: MARCH 1,1977 TO DECEMBER31,1977

Application No. JA-77-0521
For Use of Issuing Office
State: JAPAN

1. Name of Vessel DAITOKU MARU
2. Vessel No.: Hull No. 宮城遠洋第62号 (MIYAGIEN-SHE-62) Registration No. MGI-517
3. Name and Address of Owner
   Name EBIICHI NITTA
   Address DEMODAI, HICHIGAHAMA, MIYAGI, JAPAN
   Cable Address —
   Name and Address of Charterer
   Name —
   Address —
4. Homeport and State of Registry: HICHIGAHAMA, JAPAN
5. Type of Vessel STERN TRAWLER
6. Tonnage (Gross) 349.71 (Net) 155.91
7. Length 47.95 M. 8. Breadth 8.80 M. 9. Draft 3.65 M.
10. Horsepower 2,000 shp. 11. Maximum Speed 12.8 kt.
11. Propulsion: Diesel (#), Steam ( ), Diesel/Electric ( ), Other —
13. Date Built SEPTEMBER 11, 1969
14. Number and Nationality of Personnel 28, JAPAN
    Officers 8, Crew 20 Other (Specify) —
15. Communications: VHF-FM ( ), AM/SSB, Voice (#), Telegraphy (#), Other —
    International Radio Call Sign J K N J
    Radio Frequencies Monitored A1,A2 500KHZ
    Other Working Frequencies A1 2070,2075,2091KHZ
    Schedule WATCH TIME 00:00~01:00,06:00~07:00(G.M.T.)

JA-77-0521

16. Navigation Equipment: Loran C (#), Loran A ( ), Omega ( ), Decca ( ), Navsat ( ), Radar (#), Fathometer (#), Other —
17. Cargo Capacity (MT)
    Salted Fish —
    Fresh Fish —
    Frozen Fish 390 M.T.
    Fish Meal —
    Other —
18. Cargo Space Number
    Freezer: NO.1 HOLD, NO.2 ", NO.3 ", NO.4 "
    Dry Hold: FORE HOLD, MIDDLE ", AFT-1 ", AFT-2 "
    Tanks
    Other
19. Processing Equipment (Indicate daily capacity,MT)
    QUICK FREEZER 4SETS 14 M.T./DAY
20. Fisheries for which Permit is Requested:

Ocean Area	Period (From-To)	Species	Contemplated Catch (MT)	Gear to be Used
BERING SEA AND ALEUTIAN ISLANDS	MAR.1 TO DEC.31	SEE THE ATTACHED PAPER		BOTTOM TRAWL

21. Name and Address of Agent appointed to receive any legal process issued in the United States:

THE ATTACHED PAPER JA-77-0521

SPECIES	CONTEMPLATED CATCH(M.T.)
FLOUNDERS	150.000M.T.
ROCKFISHES	12.000
PACIFIC COD	45.000
BLACK COD	7.000
SQUID	10.000
POLLOCK	800.000
OTHER GROUND FISH	40.000
HERRING	10.000
SHRIMP	500

BY-CATCH

522

FISHING VESSEL IDENTIFICATION FORM (FOREIGN)

Permit Period Applied For: MARCH 1,1977 TO DECEMBER31,1977 — Application No. JA-77-0522 For Use of Issuing Office

State: JAPAN

1. Name of Vessel MEISHŌ MARU No.15
2. Vessel No.: Hull No. 宮城遠洋第63号 (MIYAGIEN-SEN-63) Registration No. M21-598
3. Name and Address of Owner — Name and Address of Charterer

Name YŌKICHI AKAMA — —

Address NISHI-DAIGASAKIHAMA, — —

HIGHIGAHAMA, MIYAGI, JAPAN — —

— — —

Cable Address — —

4. Homeport and State of Registry: HIGHIGAHAMA, JAPAN
5. Type of Vessel STERN TRAWLER
6. Tonnage (Gross) 348.42 (Net) 180.97
7. Length 48.01 M. 8. Breadth 9.10 M. 9. Draft 3.58 M.
10. Horsepower 2,500 shp. 11. Maximum Speed 12.8 kt.
11. Propulsion: Diesel (*), Steam ( ), Diesel/Electric ( ), Other —
13. Date Built MAY, 1971
14. Number and Nationality of Personnel 28, JAPAN

Officers 8 Crew 20 Other (Specify) —

15. Communications: VHF-FM ( ), AM/SSB, Voice (*), Telegraphy (*), Other —

International Radio Call Sign J Q X J

Radio Frequencies Monitored A1,A2 500KHZ

Other Working Frequencies A1 2070,2075,2091KHZ

Schedule WATCH TIME 00:00~01.00,06:00~07:00(G.M.T.)

JA-77-0522

16. Navigation Equipment: Loran C (*), Loran A ( ), Omega (*), Decca ( ), Navsat ( ), Radar (*), Fathometer (*), Other —
17. Cargo Capacity (MT)

Salted Fish —

Fresh Fish —

Frozen Fish 440 M.T.

Fish Meal —

Other —

18. Cargo Space

	Number	Name
Freezer	NO.1 HOLD	FORE HOLD
	NO.2 "	MIDDLE "
Dry Hold	NO.3 "	AFT.1 "
	NO.4 "	AFT.2 "
Tanks		
Other		

19. Processing Equipment (Indicate daily capacity,MT)

QUICK FREEZER 4 SETS 13 M.T./DAY

20. Fisheries for which Permit is Requested:

Ocean Area	Period (From-To)	Species	Contemplated Catch (MT)	Gear to be Used
BERING SEA AND ALEUTIAN ISLANDS	MAR.1 TO DEC.31	SEE THE ATTATCHED PAPER		BOTTOM TRAWL

21. Name and Address of Agent appointed to receive any legal process issued in the United States:

THE ATTATCHED PAPER

JA-77-0522

SPECIES CONTEMPLATED CATCH(M.T.)

THIS VESSEL APPLIES FOR FISHING A PORTION OF THE ALLOCATION FOR THE SPECIES IN THE OCEAN AREARS AS DESCRIBED BELOW, BERING SEA AND ALEUTIAN ISLANDS

FLOUNDERS	150.000M.T.	
ROCKFISHES	12.000	
PACIFIC COD	45.000	
[illegible]	7.000	
SQUID	10.000	
POLLOCK	800.000	BY-CATCH
OTHER GROUNDFISH	40.000	BY-CATCH
HERRING	10.000	BY-CATCH
SHRIMP	500	BY-CATCH

523

FISHING VESSEL IDENTIFICATION FORM (FOREIGN)

Permit Period Applied For: MARCH 1,1977 TO DECEMBER31,1977 — Application No. JA-77-0523 For Use of Issuing Office

State: JAPAN

1. Name of Vessel TENYŪ MARU No.12
2. Vessel No.: Hull No. 宮城遠洋第44号 (MIYAGIEN-SEN-64) Registration No. M21-618
3. Name and Address of Owner — Name and Address of Charterer

Name TAMEKU KODAMA —

Address YOSHIDAHAMA-HIGHIGAHAMACHŌ, —

SHIOGAMA, JAPAN —

— —

Cable Address — —

4. Homeport and State of Registry: HIGHIGAHAMA, JAPAN
5. Type of Vessel STERN TRAWLER
6. Tonnage (Gross) 349.62 (Net) 193.56
7. Length 50.15 M. 8. Breadth 9.00 M. 9. Draft 3.62 M.
10. Horsepower 2,500 shp. 11. Maximum Speed 13.1 kt.
11. Propulsion: Diesel (*), Steam ( ), Diesel/Electric ( ), Other —
13. Date Built SEPTEMBER, 1971
14. Number and Nationality of Personnel 28, JAPAN

Officers 8 Crew 20 Other (Specify) —

15. Communications: VHF-FM (*), AM/SSB, Voice (*), Telegraphy (*), Other —

International Radio Call Sign 7 K E P

Radio Frequencies Monitored A1,A2 500KHZ

Other Working Frequencies A1 2070,2075,2091KHZ

Schedule WATCH TIME 00:00~01:00,06:00~07:00(G.M.T.)

JA-77-0523

16. Navigation Equipment: Loran C (*), Loran A ( ), Omega ( ), Decca ( ), Navsat ( ), Radar (*), Fathometer (*), Other ____

17. Cargo Capacity (MT)

Salted Fish	—
Fresh Fish	—
Frozen Fish	400 M.T.
Fish Meal	—
Other	—

18. Cargo Space

	Number	Name
Freezer	NO.1 HOLD	FORE HOLD
	NO.2 "	MIDDLE "
	NO.3 "	AFT.1 "
	NO.4 "	AFT.2 "
Dry Hold		
Tanks		
Other		

19. Processing Equipment (Indicate daily capacity,MT)

QUICK FREEZER 4 SETS 14 M.T./DAY

20. Fisheries for which Permit is Requested:

Ocean Area	Period (From-To)	Species	Contemplated Catch (MT)	Gear to be Used
BERING SEA AND ALEUTIAN ISLANDS	MAR.1 TO DEC.31	SEE THE ATTATCHED PAPER		BOTTOM TRAWL

21. Name and Address of Agent appointed to receive any legal process issued in the United States:

THE ATTACHED PAPER

JA-77-0523

SPECIES CONTEMPLATED CATCH(M.T.)

THIS VESSEL APPLIES FOR FISHING A PORTION OF THE ALLOCATION FOR THE SPECIES IN THE OCEAN AREARS AS DESCRIBED BELOW. BERING SEA AND ALEUTIAN ISLANDS

FLOUNDERS	150.000M.T.
ROCKFISHES	12.000
PACIFIC COD	45.000
BLACK COD	7.000
SQUID	10.000
POLLOCK	800.000
OTHER GROUNDFISH	40.000
HERRING	10.000
SHRIMP	500

BY-CATCH

524

JA-77-0524

FISHING VESSEL IDENTIFICATION FORM (FOREIGN)

Permit Period Applied For: MARCH 1,1977 TO DECEMBER31,1977

Application No. JA-77-0524 For Use of Issuing Office

State: JAPAN

1. Name of Vessel DAIRIN MARU No.88
2. Vessel No.: Hull No. 宮城県船第45号 (MIYAGIKEN-SEN-45) Registration No. M21-798
3. Name and Address of Owner / Name and Address of Charterer

Name DAIRIN GYOGYO CO. LTD. / —

Address SHIKAMO, HIGHIGAHAMA, / —

MIYAGI, JAPAN / —

— / —

Cable Address — / —

4. Homeport and State of Registry: HIGHIGAHAMA JAPAN
5. Type of Vessel STERN TRAWLER
6. Tonnage (Gross) 549.85 (Net) 153.66
7. Length 50.66 M. 8. Breadth 9.06 M. 9. Draft 7.64 M.
10. Horsepower 2,800 shp. 11. Maximum Speed 13.4 kt.
11. Propulsion: Diesel (*), Steam ( ), Diesel/Electric ( ), Other —
13. Date Built ____
14. Number and Nationality of Personnel 28 JAPAN

Officers 8 Crew 20 Other (Specify) —

15. Communications: VHF-FM ( ), AM/SSB, Voice (*), Telegraphy (*), Other —

International Radio Call Sign JPQX

Radio Frequencies Monitored A1,A2 500KHZ

Other Working Frequencies A1 2878.2075,2091KHZ

Schedule WATCH TIME 00:00~01:00,06:00~07:00(G.M.T.)

JA-77-0524

16. Navigation Equipment: Loran C (*), Loran A ( ), Omega ( ), Decca ( ), Navsat (*), Radar (*), Fathometer (*), Other ____

17. Cargo Capacity (MT)

Salted Fish	—
Fresh Fish	—
Frozen Fish	470 M.T.
Fish Meal	—
Other	—

18. Cargo Space

	Number	Name
Freezer	NO.1 HOLD	FORE HOLD
	NO.2 "	MIDDLE "
	NO.3 "	AFT "
	NO.4 "	SPARE "
Dry Hold		
Tanks		
Other		

19. Processing Equipment (Indicate daily capacity,MT)

QUICK FREEZER 4 SETS 26 M.T./DAY

20. Fisheries for which Permit is Requested:

Ocean Area	Period (From-To)	Species	Contemplated Catch (MT)	Gear to be Used
BERING SEA AND ALEUTIAN ISLANDS	MAR.1 TO DEC.31	SEE THE ATTATCHED PAPER		BOTTOM TRAWL

21. Name and Address of Agent appointed to receive any legal process issued in the United States:

THE ATTATCHED PAPER JA-77-0524

SPECIES CONTEMPLATED CATCH(M.T.)

THIS VESSEL APPLIES FOR FISHING A PORTION OF THE ALLOCATION FOR THE SPECIES IN THE OCEAN AREARS AS DESCRIBED BELOW. BERING SEA AND ALEUTIAN ISLANDS

FLOUNDERS	150,000M.T.	
ROCKFISHES	12,000	
TANIFIDCOD	45,000	
HIAGI	7,000	
SQUID	10,000	
POLLOCK	800,000	BY-CATCH
OTHER GROUNDFISH	40,000	BY-CATCH
HERRING	10,000	BY-CATCH
SHRIMP	500	BY-CATCH

525

FISHING VESSEL IDENTIFICATION FORM (FOREIGN)

Permit Period Applied For: MARCH 1,1977 TO DECEMBER31,1977

Application No. JA-77-0525
For Use of Issuing Office State: JAPAN

1. Name of Vessel KOSHIN MARU No.21
2. Vessel No.: Hull No. 宮城漁船第66号 (MIYAGIEN-SEN-66) Registration No. MGI-836
3. Name and Address of Owner / Name and Address of Charterer

Name MATARAI SHOTEN — / —
Address 1-7-10, SHINHAMACHO, — / —
SHIOGAMA, JAPAN — / —
— / —
Cable Address — / —

4. Homeport and State of Registry: SHIOGAMA, JAPAN
5. Type of Vessel STERN TRAWLER
6. Tonnage (Gross) 349.17 (Net) 153.27
7. Length 51.45 M. 8. Breadth 9.00 M. 9. Draft 3.66 M.
10. Horsepower 2,000 shp. 11. Maximum Speed 13.5 kt.
11. Propulsion: Diesel (*), Steam ( ), Diesel/Electric ( ), Other —
13. Date Built SEPTEMBER, 1975
14. Number and Nationality of Personnel 29, JAPAN
Officers 8 Crew 21 Other (Specify) —
15. Communications: VHF-FM ( ), AM/SSB, Voice (*), Telegraphy (*), Other —
International Radio Call Sign J L V Y
Radio Frequencies Monitored A1,A2 500KHZ
Other Working Frequencies A1 2070,2075,2091KHZ
Schedule WATCH TIME 00:00~01:00,06:00~07:00(G.M.T.)

JA-77-0525

16. Navigation Equipment: Loran C (*), Loran A ( ), Omega (*), Decca ( ), Navest ( ), Radar (*), Fathometer (*), Other
17. Cargo Capacity (MT)
Salted Fish —
Fresh Fish —
Frozen Fish 430 M.T.
Fish Meal —
Other —
18. Cargo Space

	Number	Name
Freezer	NO.1 HOLD	FORE HOLD
	NO.2 "	MIDDLE "
	NO.3 "	AFT "
Dry Hold	NO.4 "	SPARE "
Tanks		
Other		

19. Processing Equipment (Indicate daily capacity,MT)
QUICK FREEZER 4 SETS 17M.T./DAY
—
—
—
20. Fisheries for which Permit is Requested:

Ocean Area	Period (From-To)	Species	Contemplated Catch (MT)	Gear to be Used
BERING SEA AND ALEUTIAN ISLANDS	MAR.1 TO DEC.31	SEE THE ATTATCHED PAPER		BOTTOM TRAWL

21. Name and Address of Agent appointed to receive any legal process issued in the United States:

THE ATTATCHED PAPER JA-77-0525

SPECIES CONTEMPLATED CATCH(M.T.)

THIS VESSEL APPLIES FOR FISHING A PORTION OF THE ALLOCATION FOR THE SPECIES IN THE OCEAN AREARS AS DESCRIBED BELOW. BERING SEA AND ALEUTIAN ISLANDS

FLOUNDERS	150,000M.T.	
ROCKFISHES	12,000	
TANIFIDCOD	45,000	
HIAGI	7,000	
SQUID	10,000	
POLLOCK	800,000	BY-CATCH
OTHER GROUNDFISH	40,000	BY-CATCH
HERRING	10,000	BY-CATCH
SHRIMP	500	BY-CATCH

526

JA-77-0526

FISHING VESSEL IDENTIFICATION FORM (FOREIGN)

Permit Period
Applied For: MARCH 1,1977
TO DECEMBER31,1977

Application No. JA-77-0526
For Use of Issuing Office

State: JAPAN

1. Name of Vessel DAIKICHI MARU No.53
2. Vessel No.: Hull No. 宮城漁船第67号 (MIYAGIEN-SEN-67) Registration No. M01-053
3. Name and Address of Owner — Name and Address of Charterer

Name MARUYŌ GYOGYŌBU Co.,LTD.
Address 4-5-12, KITAHAMA,
SHIOGAMA, JAPAN
Cable Address —

4. Homeport and State of Registry: SHIOGAMA, JAPAN
5. Type of Vessel STERN TRAWLER
6. Tonnage (Gross) 348.76 (Net) 157.73
7. Length 47.32 M. 8. Breadth 8.80 M. 9. Draft 3.58 M.
10. Horsepower 2,000 shp. 11. Maximum Speed 12.9 kt.
11. Propulsion: Diesel (*), Steam ( ), Diesel/Electric ( ).
Other —
13. Date Built SEPTEMBER, 1968
14. Number and Nationality of Personnel 26, JAPAN
Officers 8 Crew 18 Other (Specify) —
15. Communications: VHF-FM (*), AM/SSB, Voice (*), Telegraphy (*).
Other —
International Radio Call Sign J E J O
Radio Frequencies Monitored A1.A2 500KHZ
Other Working Frequencies A1 2070.2075.2091KHZ
Schedule WATCH TIME 00:00~01:00.06:00~07:00(G.M.T.)

JA-77-0526

16. Navigation Equipment: Loran C (*), Loran A ( ), Omega ( ), Decca ( ), Navsat ( ), Radar (*), Fathometer (*),
Other
17. Cargo Capacity (MT)

Salted Fish	—	Freezer	
Fresh Fish	—	Dry Hold	
Frozen Fish	370 M.T.	Tanks	
Fish Meal	—	Other	
Other	—		

18. Cargo Space

Number	Name
NO.1 HOLD	FORE HOLD
NO.2 "	MIDDLE "
NO.3 "	AFT "
NO.4 "	SPARE "

19. Processing Equipment (indicate daily capacity,MT)
QUICK FREEZER 4 SETS 19 M.T./DAY
20. Fisheries for which Permit is Requested:

Ocean Area	Period (From-To)	Species	Contemplated Catch (MT)	Gear to be Used
BERING SEA AND ALEUTIAN ISLANDS	MAR.1 TO DEC.31	SEE THE ATTATCHED PAPER		BOTTOM TRAWL

21. Name and Address of Agent appointed to receive any legal process issued in the United States:

THE ATTATCHED PAPER

JA-77-0526

SPECIES	CONTEMPLATED CATCH(M.T.)
THIS VESSEL APPLIES FOR FISHING A PORTION OF THE ALLOCATION FOR THE SPECIES IN THE OCEAN AREARS AS DESCRIBED BELOW, BERING SEA AND ALEUTIAN ISLANDS	
FLOUNDERS	150.000M.T.
ROCKFISHES	12.000
PACIFIC COD	45.000
BLACK COD	7.000
SQUID	10.000
POLLOCK	800.000
OTHER GROUNDFISH	40.000
HERRING	10.000
SHRIMP	500

BY-CATCH

527

FISHING VESSEL IDENTIFICATION FORM (FOREIGN)

Permit Period
Applied For: MARCH 1,1977
TO DECEMBER31,1977

Application No. JA-77-0527
For Use of Issuing Office

State: JAPAN

1. Name of Vessel FUKUHU MARU No.8
2. Vessel No.: Hull No. 福島漁船第10号 (FUKUSHIMAEN-SEN-10) Registration No. FS1-200
3. Name and Address of Owner — Name and Address of Charterer

Name MARUE SUISAN CO.,LTD.
Address HIGASHICHŌ-EMA,
IWAKI, JAPAN
Cable Address —

4. Homeport and State of Registry: IWAKI, JAPAN
5. Type of Vessel STERN TRAWLER
6. Tonnage (Gross) 349.80 (Net) 188.61
7. Length 48.44 M. 8. Breadth 9.00 M. 9. Draft 3.54 M.
10. Horsepower 2,500 shp. 11. Maximum Speed 12.8 kt.
11. Propulsion: Diesel (*), Steam ( ), Diesel/Electric ( ),
Other —
13. Date Built OCTOBER, 1971
14. Number and Nationality of Personnel 28, JAPAN
Officers 8 Crew 20 Other (Specify) —
15. Communications: VHF-FM ( ), AM/SSB, Voice (*), Telegraphy (*),
Other —
International Radio Call Sign J P V K
Radio Frequencies Monitored A1.A2 500KHZ
Other Working Frequencies A1 2070.2075.2091KHZ
Schedule WATCH TIME 00:00~01:00.06:00~07:00(G.M.T.)

JA-77-0527

16. Navigation Equipment: Loran C (*), Loran A (*), Omega ( ), Decca ( ), Navsat ( ), Radar (*), Fathometer (*), Other ____

17. Cargo Capacity (MT)

Salted Fish	—
Fresh Fish	—
Frozen Fish	427 M.T.
Fish Meal	—
Other	—

18. Cargo Space

Number		Name
NO.1 HOLD	Freezer	FORE HOLE
NO.2 "		MIDDLE "
NO.3 "	Dry Hold	AFT "
NO.4 "		SPARE "

19. Processing Equipment (Indicate daily capacity,MT)
QUICK FREEZER 4 SETS 19 M.T./DAY

20. Fisheries for which Permit is Requested:

Ocean Area	Period (From-To)	Species	Contemplated Catch (MT)	Gear to be Used
BERING SEA AND ALEUTIAN ISLANDS	MAR.1 TO DEC.31	SEE THE ATTATCHED PAPER		BOTTOM TRAWL

21. Name and Address of Agent appointed to receive any legal process issued in the United States:

THE ATTATCHED PAPER

JA-77-0527

SPECIES	CONTEMPLATED CATCH(M.T.)
FLOUNDERS	150,000M.T.
ROCKFISHES	2,000
PACIFIC COD	45,000
BLACK COD	7,000
SQUID	10,000
POLLOCK	800,000
OTHER GROUNDFISH	40,000
HERRING	10,000
SHRIMP	500

BY-CATCH

528

JA-77-0528

FISHING VESSEL IDENTIFICATION FORM (FOREIGN)

Permit Period Applied For: MARCH 1,1977 TO DECEMBER31,1977

Application No. JA-77-0528 For Use of Issuing Office

State: JAPAN

1. Name of Vessel FUKUHO MARU No.18
2. Vessel No.: Hull No. 福島遠洋第11号 (FUKUSHIMAEN-SEN-11) Registration No. FS1-235
3. Name and Address of Owner
   Name MARUB SUISAN CO.,LTD.
   Address HIGASHICHO-EMA, IWAKI, JAPAN
   Cable Address —
   Name and Address of Charterer —
4. Homeport and State of Registry: IWAKI. JAPAN
5. Type of Vessel STERN TRAWLER
6. Tonnage (Gross) 349.85 (Net) 149.07
7. Length 50.63 M. 8. Breadth 9.00 M. 9. Draft 5.61 M.
10. Horsepower 2.500 shp. 11. Maximum Speed 12.8 kt.
11. Propulsion: Diesel (*), Steam ( ), Diesel/Electric ( ), Other —
13. Date Built FEBRUARY. 1974
14. Number and Nationality of Personnel 30, JAPAN
    Officers 8 Crew 22 Other (Specify) —
15. Communications: VHF-FM ( ), AM/SSB, Voice (*), Telegraphy (*), Other —
    International Radio Call Sign J G E I
    Radio Frequencies Monitored A1,A2 500KHZ
    Other Working Frequencies A1 2070.2075,2091KHZ
    Schedule WATCH TIME 00:00~01:00,06:00~07:00(G.M.T.)

16. Navigation Equipment: Loran C (*), Loran A ( ), Omega (*), Decca ( ), Navsat ( ), Radar (*), Fathometer (*), Other ____

17. Cargo Capacity (MT)

Salted Fish	—
Fresh Fish	—
Frozen Fish	460 M.T.
Fish Meal	—
Other	—

18. Cargo Space

Number		Name
NO.1 HOLD	Freezer	FORE HOLD
NO.2 "		MIDDLE "
NO.3 "	Dry Hold	AFT "
NO.4 "		SPARE "

19. Processing Equipment (Indicate daily capacity,MT)
QUICK FREEZER 4 SETS 19 M.T./DAY

20. Fisheries for which Permit is Requested:

Ocean Area	Period (From-To)	Species	Contemplated Catch (MT)	Gear to be Used
BERING SEA AND ALEUTIAN ISLANDS	MAR.1 TO DEC.31	SEE THE ATTATCHED PAPER		BOTTOM TRAWL

21. Name and Address of Agent appointed to receive any legal process issued in the United States:

THE ATTATCHED PAPER JA-77-0528

SPECIES	CONTEMPLATED CATCH(M.T.)

THIS VESSEL APPLIES FOR FISHING A PORTION OF THE ALLOCATION FOR THE SPECIES IN THE OCEAN AREARS AS DESCRIBED BELOW, BERING SEA AND ALEUTIAN ISLANDS

FLOUNDERS	130,000M.T.	
ROCKFISHES	12,000	
PACIFIC COD	45,000	
BLACK COD	7,000	
SQUID	10,000	
POLLOCK	800,000	BY-CATCH
OTHER GROUNDFISH	40,000	BY-CATCH
HERRING	10,000	BY-CATCH
SHRIMP	500	BY-CATCH

529

FISHING VESSEL IDENTIFICATION FORM (FOREIGN)

Permit Period Applied For: MARCH 1,1977 TO DECEMBER31,1977

Application No. JA-77-0529 For Use of Issuing Office

State: JAPAN

1. Name of Vessel: KYOWA MARU No.15
2. Vessel No.: Hull No. 福島漁第12号 (FUKUSHIMAEN-SEN-12) Registration No. FS1-10
3. Name and Address of Owner: Name and Address of Charterer
   Name: ONAHAMA FISHERY COOPERATIVE ASSOCIATION
   Address: SAKAECHO-ONAHAMA, IWAKI, JAPAN
   Cable Address: —
4. Homeport and State of Registry: IWAKI JAPAN
5. Type of Vessel: STERN TRAWLER
6. Tonnage (Gross) 349.26 (Net) 166.98
7. Length 50.70 M. 8. Breadth 9.10 M. 9. Draft 3.62 M.
10. Horsepower 2,700 shp. 11. Maximum Speed 13.1 kt.
11. Propulsion: Diesel (*), Steam ( ), Diesel/Electric ( ).
    Other —
13. Date Built DECEMBER 10, 1973
14. Number and Nationality of Personnel 28, JAPAN
    Officers 8 Crew 20 Other (Specify) —
15. Communications: VHF-FM ( ), AM/SSB, Voice (*), Telegraphy (*).
    Other —
    International Radio Call Sign JFZP
    Radio Frequencies Monitored A1,A2 500KHZ
    Other Working Frequencies A1 2070.2075.2091KHZ
    Schedule WATCH TIME 00:00~01:00,06:00~07:00(G.M.T.)

JA-77-0529

16. Navigation Equipment: Loran C (*), Loran A ( ), Omega ( ), Decca ( ), Navsat ( ), Radar (*), Fathometer (*).
    Other
17. Cargo Capacity (MT)
    Salted Fish —
    Fresh Fish —
    Frozen Fish 432 M.T.
    Fish Meal —
    Other —
18. Cargo Space

	Number	Name
Freezer	NO.1 HOLD	FORE HOLD
	NO.2 "	MIDDLE "
	NO.3 "	AFT "
Dry Hold	NO.4 "	SPARE "
Tanks		
Other		

19. Processing Equipment (Indicate daily capacity,MT)
    QUICK FREEZER 4SETS 19M.T./DAY
20. Fisheries for which Permit is Requested:

Ocean Area	Period (From-To)	Species	Contemplated Catch (MT)	Gear to be Used
BERING SEA AND ALEUTIAN ISLANDS	MAR.1 TO DEC.31	SEE THE ATTATCHED PAPER		BOTTOM TRAWL

21. Name and Address of Agent appointed to receive any legal process issued in the United States:

THE ATTATCHED PAPER JA-77-0529

SPECIES	CONTEMPLATED CATCH(M.T.)

THIS VESSEL APPLIES FOR FISHING A PORTION OF THE ALLOCATION FOR THE SPECIES IN THE OCEAN AREARS AS DESCRIBED BELOW, BERING SEA AND ALEUTIAN ISLANDS

FLOUNDERS	130,000M.T.	
ROCKFISHES	12,000	
PACIFIC COD	45,000	
BLACK COD	7,000	
SQUID	10,000	
POLLOCK	800,000	BY-CATCH
OTHER GROUNDFISH	40,000	BY-CATCH
HERRING	10,000	BY-CATCH
SHRIMP	500	BY-CATCH

530

JA-77-0530

FISHING VESSEL IDENTIFICATION FORM (FOREIGN)

Permit Period Applied For: MARCH 1,1977 TO DECEMBER31,1977 — Application No. JA-77-0530 For Use of Issuing Office

State: JAPAN

1. Name of Vessel KYŌWA MARU No.11
2. Vessel No.: Hull No. 福島通第第13号 (FUKUSHIMAEN-SEN-13) Registration No. FS1-206
3. Name and Address of Owner — Name and Address of Charterer

Name ONAHAMA FISHERY COOPERATIVE ASSOCIATION

Address SAKAECHŌ-ONAHAMA, IWAKI, JAPAN

Cable Address —

4. Homeport and State of Registry: IWAKI, JAPAN
5. Type of Vessel STERN TRAWLER
6. Tonnage (Gross) 349.84 (Net) 186.36
7. Length 49.85 M. 8. Breadth 9.00 M. 9. Draft 3.62 M.
10. Horsepower 2,700 shp. 11. Maximum Speed 13.2 kt.
11. Propulsion: Diesel (*), Steam ( ), Diesel/Electric ( ), Other —
13. Date Built OCTOBER, 1972
14. Number and Nationality of Personnel 28. JAPAN

Officers 8 Crew 20 Other (Specify) —

15. Communications: VHF-FM ( ), AM/SSB, Voice (*), Telegraphy (*), Other —

International Radio Call Sign 7KNH

Radio Frequencies Monitored A1.A2 500KHZ

Other Working Frequencies A1 2070.2075.2091KHZ

Schedule WATCH TIME 00 00~01:00,06:00~07:00(G.M.T.)

16. Navigation Equipment: Loran C (*), Loran A ( ), Omega ( ), Decca ( ), Navsat ( ), Radar (*), Fathometer (*), Other
17. Cargo Capacity (MT)

Salted Fish —

Fresh Fish —

Frozen Fish 440 M.T.

Fish Meal —

Other —

18. Cargo Space

	Number	Name
Freezer	NO.1 HOLD	FORE HOLD
	NO.2 "	MIDDLE "
Dry Hold	NO.5 "	AFT "
	NO.4 "	SPARE "
Tanks		
Other		

19. Processing Equipment (Indicate daily capacity,MT)

QUICK FREEZER 4SETS 26 M.T./DAY

20. Fisheries for which Permit is Requested:

Ocean Area	Period (From-To)	Species	Contemplated Catch (MT)	Gear to be Used
BERING SEA AND ALEUTIAN ISLANDS	MAR.1 TO DEC.31	SEE THE ATTATCHED PAPER		BOTTOM TRAWL

21. Name and Address of Agent appointed to receive any legal process issued in the United States:

THE ATTATCHED PAPER

JA-77-0530

SPECIES CONTEMPLATED CATCH(M.T.)

THIS VESSEL APPLIES FOR FISHING A PORTION OF THE ALLOCATION FOR THE SPECIES IN THE OCEAN AREARS AS DESCRIBED BELOW. BERING SEA AND ALEUTIAN ISLANDS

FLOUNDERS	150.000M.T.	
ROCKFISHES	12.000	
PACIFIC COD	45.000	
BLACK COD	7.000	
SQUID	10.000	
POLLOCK	800.000	BY-CATCH
OTHER GROUNDFISH	40.000	BY-CATCH
HERRING	10.000	BY-CATCH
SHRIMP	500	BY-CATCH

531

JA-77-0531

FISHING VESSEL IDENTIFICATION FORM (FOREIGN)

Permit Period Applied For: MARCH 1,1977 TO DECEMBER31,1977 — Application No. JA-77-0531 For Use of Issuing Office

State: JAPAN

1. Name of Vessel FUKUSHIN MARU No.5
2. Vessel No.: Hull No. 福島通第第14号 (FUKUSHIMAEN-SEN-14) Registration No. FS1-253
3. Name and Address of Owner — Name and Address of Charterer

Name FUKUSHIN SUISAN CO. LTD.

Address KANAGISHI-MAKAMOSAKU, IWAKI, JAPAN

Cable Address —

4. Homeport and State of Registry: IWAKI, JAPAN
5. Type of Vessel STERN TRAWLER
6. Tonnage (Gross) 349.90 (Net) 132.03
7. Length 50.67 M. 8. Breadth 9.10 M. 9. Draft 3.62 M.
10. Horsepower 2,700 shp. 11. Maximum Speed 13.3 kt.
11. Propulsion: Diesel (*), Steam ( ), Diesel/Electric ( ), Other —
13. Date Built FEBRUARY, 1974
14. Number and Nationality of Personnel 28. JAPAN

Officers 8 Crew 20 Other (Specify) —

15. Communications: VHF-FM ( ), AM/SSB, Voice (*), Telegraphy (*), Other —

International Radio Call Sign JCET

Radio Frequencies Monitored A1.A2 500KHZ

Other Working Frequencies A1 2070.2075.2091KHZ

Schedule. WATCH TIME 00:00~01:00,06:00~07:00(G.M.T.)

JA-77-0531

16. Navigation Equipment: Loran C (#), Loran A ( ), Omega (#), Decca ( ), Navsat ( ), Radar (#), Fathometer (#), Other ____

17. Cargo Capacity (MT)

Salted Fish	—	
Fresh Fish	—	
Frozen Fish	475 M.T.	
Fish Meal	—	
Other	—	
Freezer		
Dry Hold		
Tanks		
Other		

18. Cargo Space

Number	Name
NO.1 HOLD	FORE HOLD
NO.2 "	MIDDLE "
NO.3 "	AFT "
NO.4 "	SPARE "

19. Processing Equipment (Indicate daily capacity,MT)

QUICK FREEZER 4.8MT@ 22M.T./DAY
—
—
—

20. Fisheries for which Permit is Requested:

Ocean Area	Period (From-To)	Species	Contemplated Catch (MT)	Gear to be Used
BERING SEA AND ALEUTIAN ISLANDS	MAR.1 TO DEC.31	SEE THE ATTATCHED PAPER		BOTTOM TRAWL

21. Name and Address of Agent appointed to receive any legal process issued in the United States:

THE ATTATCHED PAPER

JA-77-0531

SPECIES	CONTEMPLATED CATCH(M.T.)
FLOUNDERS	138.000M.T.
ROCKFISHES	12.000
PACIFIC COD	45.000
BLACK COD	7.000
SQUID	10.000
POLLOCK	888.000
OTHER GROUND FISH	40.000
HERRING	10.000
SHRIMP	500

BY-CATCH

THIS VESSEL APPLIES FOR FISHING A PORTION OF THE ALLOCATION FOR THE SPECIES IN THE OCEAN AREARS AS DESCRIBED BELOW. BERING SEA AND ALEUTIAN ISLANDS

532

FISHING VESSEL IDENTIFICATION FORM (FOREIGN)

Permit Period Applied For: MARCH 1,1977 TO DECEMBER31,1977

Application No. JA-77-0532 For Use of Issuing Office

State: JAPAN

1. Name of Vessel HYOWEI MARU No.15
2. Vessel No.: Hull No. 第豊丸15号 (FUKUSHIMARU-GO-15) Registration No. FKI-277
3. Name and Address of Owner / Name and Address of Charterer

Name: HOKKO SHOWEN CO.,LTD —

Address: EKOBO-HIKAMISAKI, IWAKI, JAPAN —

Cable Address: —

4. Homeport and State of Registry: IWAKI, JAPAN
5. Type of Vessel STERN TRAWLER
6. Tonnage (Gross) 349.86 (Net) 105.64
7. Length 47.75 M. 8. Breadth 9 M. 9. Draft 3.58 M.
10. Horsepower 2,000 shp. 11. Maximum Speed 12.8 kt.
11. Propulsion: Diesel (#), Steam ( ), Diesel/Electric ( ), Other —
13. Date Built DECEMBER, 1969
14. Number and Nationality of Personnel 28, JAPAN

Officers 8 Crew 20 Other (Specify) —

15. Communications: VHF-FM ( ), AM/SSB, Voice (#), Telegraphy (#), Other —

International Radio Call Sign J G S V

Radio Frequencies Monitored A1,A2 500KHZ

Other Working Frequencies A1 2070,2075,2091KHZ

Schedule WATCH TIME 00:00~01:00,04:00~07:00(G.M.T.)

JA-77-0532

16. Navigation Equipment: Loran C (#), Loran A ( ), Omega ( ), Decca ( ), Navsat ( ), Radar (#), Fathometer (#), Other ____

17. Cargo Capacity (MT)

Salted Fish	—	
Fresh Fish	—	
Frozen Fish	440 M.T.	
Fish Meal	—	
Other	—	
Freezer		
Dry Hold		
Tanks		
Other		

18. Cargo Space

Number	Name
NO.1 HOLD	FORE HOLD
NO.2 "	MIDDLE "
NO.3 "	AFT "
NO.4 "	SPARE "

19. Processing Equipment (Indicate daily capacity,MT)

QUICK FREEZER 4.8MT@ 22M.T./DAY
—
—
—

20. Fisheries for which Permit is Requested:

Ocean Area	Period (From-To)	Species	Contemplated Catch (MT)	Gear to be Used
BERING SEA AND ALEUTIAN ISLANDS	MAR.1 TO DEC.31	SEE THE ATTATCHED PAPER		BOTTOM TRAWL

21. Name and Address of Agent appointed to receive any legal process issued in the United States:

THE ATTATCHED PAPER JA-77-0532

SPECIES CONTEMPLATED CATCH(M.T.)

THIS VESSEL APPLIES FOR FISHING A PORTION OF THE ALLOCATION FOR THE SPECIES IN THE OCEAN AREARS AS DESCRIBED BELOW. BERING SEA AND ALEUTIAN ISLANDS

FLOUNDERS	150.000M.T.
ROCKFISHES	12.000
PACIFIC COD	45.000
BLACK COD	7.000
SQUID	10.000
POLLOCK	800.000
OTHER GROUNDFISH	40.000
HERRING	10.000
SHRIMP	500

BY-CATCH

533

FISHING VESSEL IDENTIFICATION FORM (FOREIGN)

Permit Period Applied For: MARCH 1,1977 TO DECEMBER31,1977 — Application No. JA-77-0533 For Use of Issuing Office

State: JAPAN

1. Name of Vessel KAIYO MARU No.38
2. Vessel No.: Hull No. 福島漁船第169号 (FUKUSHIMAKEN-SEN-16) Registration No. FSI-226
3. Name and Address of Owner / Name and Address of Charterer

Name KONATSU GYOGYO CO.LTD. —
Address KITAMACHI-KEN, —
IWAKI, JAPAN —
— —
Cable Address — —

4. Homeport and State of Registry: IWAKI, JAPAN
5. Type of Vessel STERN TRAWLER
6. Tonnage (Gross) 349.81 (Net) 153.01
7. Length 50.70 M. 8. Breadth 9.30 M. 9. Draft 3.68 M.
10. Horsepower 2,700 shp. 11. Maximum Speed 18.2 kt.
11. Propulsion: Diesel (*), Steam ( ), Diesel/Electric ( ), Other —
13. Date Built SEPTEMBER,1975
14. Number and Nationality of Personnel 28, JAPAN

Officers 8 Crew 20 Other (Specify) —

15. Communications: VHF-FM ( ), AM/SSB, Voice (*), Telegraphy (*), Other —

International Radio Call Sign J B F D

Radio Frequencies Monitored A1,A2 500KHZ

Other Working Frequencies A1 2070,2075,2091KHZ

Schedule WATCH TIME 00:00~01:00,06:00~07:00(G.M.T.)

JA-77-0533

16. Navigation Equipment: Loran C (*), Loran A ( ), Omega (*), Decca ( ), Navsat ( ), Radar (*), Fathometer (*), Other —
17. Cargo Capacity (MT)

Salted Fish	—	
Fresh Fish	—	
Frozen Fish	430 M.T.	
Fish Meal	—	
Other	—	

18. Cargo Space

	Number	Name
Freezer	NO.1 HOLD	FORE HOLD
	NO.2 "	MIDDLE "
	NO.3 "	AFT "
Dry Hold	NO.4 "	SPARE "
Tanks		
Other		

19. Processing Equipment (Indicate daily capacity,MT)

QUICK FREEZER 4 SETS 26 M.T./DAY

—

—

—

20. Fisheries for which Permit is Requested:

Ocean Area	Period (From-To)	Species	Contemplated Catch (MT)	Gear to be Used
BERING SEA AND ALEUTIAN ISLANDS	MAR.1 TO DEC.31	SEE THE ATTATCHED PAPER		BOTTOM TRAWL

21. Name and Address of Agent appointed to receive any legal process issued in the United States:

THE ATTATCHED PAPER JA-77-0533

SPECIES CONTEMPLATED CATCH(M.T.)

THIS VESSEL APPLIES FOR FISHING A PORTION OF THE ALLOCATION FOR THE SPECIES IN THE OCEAN AREARS AS DESCRIBED BELOW. BERING SEA AND ALEUTIAN ISLANDS

FLOUNDERS	150.000M.T.
ROCKFISHES	12.000
PACIFIC COD	45.000
BLACK COD	7.000
SQUID	10.000
POLLOCK	800.000
OTHER GROUNDFISH	40.000
HERRING	10.000
SHRIMP	500

BY-CATCH

Permit Period
Applied For: MARCH 1,1977
TO DECEMBER 31,1977

Application No. JA-77-0534
For Use of Issuing Office

State: JAPAN

1. Name of Vessel KUMANO MARU No.35
2. Vessel No.: Hull No. 第五清龍丸17号 (FUKUSHIMARU-SHIN-17) Registration No. FS1-15
3. Name and Address of Owner
   Name FAIKICHI SHIMONO CO.LTD.
   Address MIKAMIMACHI-KUA.
   IWAKI, JAPAN
   Cable Address —
   Name and Address of Charterer
   Name —
   Address —
   —
   —
4. Homeport and State of Registry: IWAKI, JAPAN
5. Type of Vessel STERN TRAWLER
6. Tonnage (Gross) 349.57 (Net) 106.78
7. Length 49.85 M. 8. Breadth 9.00 M. 9. Draft 3.62 M.
10. Horsepower 2,600 shp. 11. Maximum Speed 12.9 kt.
11. Propulsion: Diesel (#), Steam ( ), Diesel/Electric ( ),
    Other —
13. Date Built JUNE, 1972
14. Number and Nationality of Personnel 28. JAPAN
    Officers 8 Crew 20 Other (Specify) —
15. Communications: VHF-FM ( ), AM/SSB, Voice (#), Telegraphy (#),
    Other —
    International Radio Call Sign 7KLX
    Radio Frequencies Monitored A1,A2 500KHZ
    Other Working Frequencies A1 2070,2075,2091KHZ
    Schedule WATCH TIME 00:00~01:00,06:00~07:00(G.M.T.)

JA-77-0534

16. Navigation Equipment: Loran C (#), Loran A ( ), Omega ( ),
    Decca ( ), Navest ( ), Radar (#), Fathometer (#),
    Other
17. Cargo Capacity (MT)
    Salted Fish —
    Fresh Fish —
    Frozen Fish 480 M.T.
    Fish Meal —
    Other —
18. Cargo Space

	Number	Name
Freezer	NO.1 HOLD	FORE HOLD
	NO.2 "	MIDDLE "
	NO.3 "	AFT "
Dry Hold	NO.4 "	SPARE "
Tanks		
Other		

19. Processing Equipment (Indicate daily capacity,MT)
    QUICK FREEZER 4.0STS 22M.T./DAY
    —
    —
    —
20. Fisheries for which Permit is Requested:

Ocean Areas	Period (From-To)	Species	Contemplated Catch (MT)	Gear to be Used
BERING SEA AND ALEUTIAN ISLANDS	MAR.1 TO DEC.31	SEE THE ATTATCHED PAPER		BOTTOM TRAWL

21. Name and Address of Agent appointed to receive any legal process issued in the United States:

THE ATTATCHED PAPER

JA-77-0534

SPECIES CONTEMPLATED CATCH(M.T.)

THIS VESSEL APPLIES FOR FISHING A PORTION OF THE ALLOCATION FOR THE SPECIES IN THE OCEAN AREAS AS DESCRIBED BELOW. BERING SEA AND ALEUTIAN ISLANDS

FLOUNDERS	130.000M.T.	
ROCKFISHES	12.000	
PACIFIC COD	45.000	
BLACK COD	7.000	
SQUID	18.000	
POLLOCK	500.000	BY-CATCH
OTHER GROUNDFISH	40.000	BY-CATCH
HERRING	10.000	BY-CATCH
SHRIMP	500	BY-CATCH

535

FISHING VESSEL IDENTIFICATION FORM (FOREIGN)

Permit Period
Applied For: MARCH 1,1977
TO DECEMBER 31,1977

Application No. JA-77-0535
For Use of Issuing Office

State: JAPAN

1. Name of Vessel TEISHO MARU No.18
2. Vessel No.: Hull No. 第五清龍丸18号 (FUKUSHIMARU-SHIN-18) Registration No. FS1-220
3. Name and Address of Owner
   Name SHIMONO FAIKI
   Address KYOMACHI-KUA.
   IWAKI, JAPAN
   Cable Address —
   Name and Address of Charterer
   Name —
   Address —
   —
   —
4. Homeport and State of Registry: JAPAN
5. Type of Vessel STERN TRAWLER
6. Tonnage (Gross) 349.33 (Net) 169.02
7. Length 50.61 M. 8. Breadth 9.30 M. 9. Draft 3.60 M.
10. Horsepower 2,700 shp. 11. Maximum Speed 15.1 kt.
11. Propulsion: Diesel (#), Steam ( ), Diesel/Electric ( ),
    Other —
13. Date Built NOVEMBER, 1973
14. Number and Nationality of Personnel 28. JAPAN
    Officers 8 Crew 20 Other (Specify) —
15. Communications: VHF-FM ( ), AM/SSB, Voice (#), Telegraphy (#),
    Other —
    International Radio Call Sign JBCH
    Radio Frequencies Monitored A1,A2 500KHZ
    Other Working Frequencies A1 2070,2075,2091KHZ
    Schedule WATCH TIME 00:00~01:00,06:00~07:00(G.M.T.)

JA-77-0535

16. Navigation Equipment: Loran C (*), Loran A ( ), Omega ( ), Decca ( ), Navsat ( ), Radar (*), Fathometer (*), Other ____

17. Cargo Capacity (MT)

Salted Fish	—
Fresh Fish	—
Frozen Fish	475 M.T.
Fish Meal	—
Other	—

18. Cargo Space

Number		Name
Freezer	NO.1 HOLD	FORE HOLD
	NO.2 "	MIDDLE "
	NO.3 "	AFT "
Dry Hold	NO.4 "	SPARE "
Tanks		
Other		

19. Processing Equipment (Indicate daily capacity,MT)

QUICK FREEZER 4.SETS 22 M.T./DAY

20. Fisheries for which Permit is Requested:

Ocean Area	Period (From-To)	Species	Contemplated Catch (MT)	Gear to be Used
BERING SEA AND ALEUTIAN ISLANDS	MAR.1 TO DEC.31	SEE THE ATTATCHED PAPER		BOTTOM TRAWL

21. Name and Address of Agent appointed to receive any legal process issued in the United States:

THE ATTATCHED PAPER

JA-77-0535

SPECIES	CONTEMPLATED CATCH(M.T.)
FLOUNDERS	150.000M.T.
ROCKFISHES	12.000
PACIFIC COD	45.000
BLACK COD	7.000
SQUID	10.000
POLLOCK	800.000
OTHER GROUNDFISH	40.000
HERRING	10.000
SHRIMP	500

(POLLOCK, OTHER GROUNDFISH, HERRING, SHRIMP: BY-CATCH)

THIS VESSEL APPLIES FOR FISHING A PORTION OF THE ALLOCATION FOR THE SPECIES IN THE OCEAN AREARS AS DESCRIBED BELOW. BERING SEA AND ALEUTIAN ISLANDS

536

FISHING VESSEL IDENTIFICATION FORM (FOREIGN)

Permit Period Applied For: MARCH 1,1977 TO DECEMBER31,1977

Application No. JA-77-053C
For Use of Issuing Office

State: JAPAN

1. Name of Vessel YOSHI MARU No.55
2. Vessel No.: Hull No. 福島遠洋第19号 (FUKUSHIMAEN-SEN-19) Registration No. FS1-225
3. Name and Address of Owner
   Name TOSHIO TAKIGUCHI
   Address EWODO-NAKAHOSAKU
   IWAKI, JAPAN
   Cable Address —
   Name and Address of Charterer —
4. Homeport and State of Registry: IWAKI, JAPAN
5. Type of Vessel STERN TRAWLER
6. Tonnage (Gross) 349.95 (Net) 184.90
7. Length 50.67 M. 8. Breadth 9.10 M. 9. Draft 3.69 M.
10. Horsepower 2,700 shp. 11. Maximum Speed 13.2 kt.
11. Propulsion: Diesel (*), Steam ( ), Diesel/Electric ( ), Other —
13. Date Built AUGUST,1973
14. Number and Nationality of Personnel 28. JAPAN
    Officers 8 Crew 20 Other (Specify) —
15. Communications: VHF-FM ( ), AM/SSB, Voice (*), Telegraphy (*), Other —
    International Radio Call Sign JQSY
    Radio Frequencies Monitored A1.A2 500KHZ
    Other Working Frequencies A1 2070.2075.2091KHZ
    Schedule WATCH TIME 00:00~01:00,06:00~07:00(G.M.T.)

JA-77-053C

16. Navigation Equipment: Loran C (*), Loran A ( ), Omega (*), Decca ( ), Navsat ( ), Radar (*), Fathometer (*), Other ____

17. Cargo Capacity (MT)

Salted Fish	—
Fresh Fish	—
Frozen Fish	475 M.T.
Fish Meal	—
Other	—

18. Cargo Space

Number		Name
Freezer	NO.1 HOLD	FORE HOLD
	NO.2 "	MIDDLE "
	NO.3 "	AFT "
Dry Hold	NO.4 "	SPARE "
Tanks		
Other		

19. Processing Equipment (Indicate daily capacity,MT)

QUICK FREEZER 4.SETS 22 M.T./DAY

20. Fisheries for which Permit is Requested:

Ocean Area	Period (From-To)	Species	Contemplated Catch (MT)	Gear to be Used
BERING SEA AND ALEUTIAN ISLANDS	MAR.1 TO DEC.31	SEE THE ATTATCHED PAPER		BOTTOM TRAWL

21. Name and Address of Agent appointed to receive any legal process issued in the United States:

THE ATTATCHED PAPER JA-77-0536

SPECIES	CONTEMPLATED CATCH(M.T.)
FLOUNDERS	150.000M.T.
ROCKFISHES	12.000
PACIFIC COD	45.000
BLACK COD	7.000
SQUID	10.000
POLLOCK	800.000
OTHER GROUND FISH	40.000
HERRING	10.000
SHRIMP	500

BY-CATCH

537

FISHING VESSEL IDENTIFICATION FORM (FOREIGN)

Permit Period Applied For: MARCH 1,1977 TO DECEMBER31,1977

Application No. JA-77-0537
For Use of Issuing Office
State: JAPAN

1. Name of Vessel SHINKI MARU No.21
2. Vessel No.: Hull No. 福島遠洋第20号 (FUKUSHIMA-E-E-20) Registration No. PS1-227
3. Name and Address of Owner / Name and Address of Charterer

	Name and Address of Owner	Name and Address of Charterer
Name	SHINTARO YOSHIDA	—
Address	KAWAGISHI-NAKAMOBAKU,	—
	IWAKI, JAPAN	—
	—	—
Cable Address	—	—

4. Homeport and State of Registry: JAPAN
5. Type of Vessel STERN TRAWLER
6. Tonnage (Gross) 349.85 (Net) 183.94
7. Length 50.89 M. 8. Breadth 9.10 M. 9. Draft 3.62 M.
10. Horsepower 2,700 shp. 11. Maximum Speed 12.5 kt.
11. Propulsion: Diesel (*), Steam ( ), Diesel/Electric ( ), Other —
13. Date Built SEPTEMBER, 1973
14. Number and Nationality of Personnel 28, JAPAN
    Officers 8 Crew 20 Other (Specify) —
15. Communications: VHF-FM ( ), AM/SSB; Voice (*), Telegraphy (*), Other —
    International Radio Call Sign J B C U
    Radio Frequencies Monitored A1,A2 500KHZ
    Other Working Frequencies A1 2070,2075,2091KHZ
    Schedule WATCH TIME 00:00~01:00,06:00~07:00(G.M.T.)

JA-77-0537

16. Navigation Equipment: Loran C (*), Loran A ( ), Omega (*), Decca ( ), Navsat ( ), Radar (*), Fathometer (*), Other
17. Cargo Capacity (MT)

Salted Fish	—
Fresh Fish	—
Frozen Fish	475 M.T.
Fish Meal	—
Other	—

18. Cargo Space

	Number	Name
Freezer	NO.1 HOLD	FORE HOLD
	NO.2 "	MIDDLE "
	NO.3 "	AFT "
	NO.4 "	SPARE "
Dry Hold		
Tanks		
Other		

19. Processing Equipment (Indicate daily capacity,MT)
    QUICK FREEZER 4 SETS 22 M.T./DAY
    —
    —
    —
20. Fisheries for which Permit is Requested:

Ocean Area	Period (From-To)	Species	Contemplated Catch (MT)	Gear to be Used
BERING SEA AND ALEUTIAN ISLANDS	MAR.1 TO DEC.31	SEE THE ATTATCHED PAPER		BOTTOM TRAWL

21. Name and Address of Agent appointed to receive any legal process issued in the United States:

THE ATTATCHED PAPER JA-77-0537

SPECIES	CONTEMPLATED CATCH(M.T.)
FLOUNDERS	150.000M.T.
ROCKFISHES	12.000
PACIFIC COD	45.000
BLACK COD	7.000
SQUID	10.000
POLLOCK	800.000
OTHER GROUND FISH	40.000
HERRING	10.000
SHRIMP	500

BY-CATCH

538

FISHING VESSEL IDENTIFICATION FORM (FOREIGN)

Permit Period Applied For: MARCH 1,1977 TO DECEMBER31,1977 — Application No. JA-77-0538 For Use of Issuing Office

State: JAPAN

1. Name of Vessel KUROKU MARU No.15
2. Vessel No.: Hull No. 福島底曳第51号 (FUKUSHIMA-SEN-51) Registration No. 第1-492
3. Name and Address of Owner — Name and Address of Charterer

Name HOKKAIDO GYOGYO KYOKA CO.LTD. — SUMIYOSHI GYOGYO CO.LTD.

Address A-6-1, HIGHT-TOWN ONDO-KU SAPPORO, JAPAN — 5-8-7 MISAKI-MIURA, JAPAN

TATSUO SUZUKI

59 HACHIMAN, TOYOMA, IWAKI, JAPAN

Cable Address

4. Homeport and State of Registry: KUSHIRO, JAPAN
5. Type of Vessel STERN TRAWLER
6. Tonnage (Gross) 349.14 (Net) 175.43
7. Length 49.85 M. 8. Breadth 9.00 M. 9. Draft 3.62 M.
10. Horsepower 2,600 shp. 11. Maximum Speed 12.0 kt.
11. Propulsion: Diesel (*), Steam ( ), Diesel/Electric ( ), Other —
13. Date Built JUNE,1972
14. Number and Nationality of Personnel 30. JAPAN

Officers 8 Crew 22 Other (Specify) —

15. Communications: VHF-FM ( ), AM/SSB, Voice (*), Telegraphy (*), Other —

International Radio Call Sign J J H N

Radio Frequencies Monitored A1,A2 500KHZ

Other Working Frequencies A1 2070,2075,2091KHZ

Schedule WATCH TIME 00:00~01:00,06:00~07:00(G.M.T.)

JA-77-0538

16. Navigation Equipment: Loran C (*), Loran A ( ), Omega (*), Decca ( ), Navsat ( ), Radar (*), Fathometer (*), Other
17. Cargo Capacity (MT)

Salted Fish —

Fresh Fish —

Frozen Fish 460 M.T.

Fish Meal —

Other —

18. Cargo Space

	Number	Name
Freezer	NO.1 HOLD	FORE HOLD
	NO.2 〃	MIDDLE 〃
	NO.3 〃	AFT.1 〃
	NO.4 〃	AFT.2 〃
Dry Hold		
Tanks		
Other		

19. Processing Equipment (Indicate daily capacity,MT)

QUICK FREEZER 4SETS 20M.T./DAY

—

—

—

20. Fisheries for which Permit is Requested:

Ocean Area	Period (From-To)	Species	Contemplated Catch (MT)	Gear to be Used
BERING SEA AND ALEUTIAN ISLANDS	MAR.1 TO DEC.31	SEE THE ATTATCHED PAPER		BOTTOM TRAWL

21. Name and Address of Agent appointed to receive any legal process issued in the United States:

THE ATTATCHED PAPER

JA-77-0538

SPECIES CONTEMPLATED CATCH(M.T.)

THIS VESSEL APPLIES FOR FISHING A PORTION OF THE ALLOCATION FOR THE SPECIES IN THE OCEAN AREARS AS DESCRIBED BELOW, BERING SEA AND ALEUTIAN ISLANDS

[illegible]	130.000M.T.
ROCKFISHES	12,000
PACIFIC COD	45,000
BLACK COD	7,000
SQUID	10,000
POLLOCK	[illegible]
OTHER GROUNDFISH	40,000
HERRING	10,000
SHRIMP	500

BY-CATCH

539

FISHING VESSEL IDENTIFICATION FORM (FOREIGN)

Permit Period Applied For: MARCH 1,1977 TO DECEMBER31,1977 — Application No. JA-77-0539 For Use of Issuing Office

State: JAPAN

1. Name of Vessel SHOKI MARU No.2
2. Vessel No.: Hull No. 東港鮪第11号 (TOKO-MAG-11) Registration No. 第1-745
3. Name and Address of Owner — Name and Address of Charterer

Name HIROM MOMOKI CO.LTD. — —

Address 1-1, UCHISAIWAICHO, — —

2-CHOME, CHIYODA-KU, TOKYO,JAPAN — —

— —

Cable Address HIROM MOMOKOO TOKYO

4. Homeport and State of Registry: TOKYO, JAPAN
5. Type of Vessel STERN TRAWLER
6. Tonnage (Gross) 349.75 (Net) 163.40
7. Length 48.27 M. 8. Breadth 9.00 M. 9. Draft 5.47 M.
10. Horsepower 2,100 shp. 11. Maximum Speed 11.5 kt.
11. Propulsion: Diesel (*), Steam ( ), Diesel/Electric ( ), Other —
13. Date Built JUNE 4.1970
14. Number and Nationality of Personnel 27. JAPAN

Officers 7 Crew 20 Other (Specify) —

15. Communications: VHF-FM ( ), AM/SSB, Voice (*), Telegraphy (*), Other —

International Radio Call Sign J C T H

Radio Frequencies Monitored A1,A2 500KHZ

Other Working Frequencies A1 2070,2075,2091KHZ

Schedule WATCH TIME 00:00~01:00,06:00~07:00(G.M.T.)

JA-77-0539

16. Navigation Equipment: Loran C (*), Loran A ( ), Omega ( ), Decca ( ), Navsat ( ), Radar (*), Fathometer (*),

Other ____

17. Cargo Capacity (MT)

Salted Fish ——
Fresh Fish ——
Frozen Fish 399 M.T.
Fish Meal ——
Other ——

18. Cargo Space

	Number	Name
Freezer	NO.1 HOLD	FORE HOLD
	NO.2 "	MIDDLE "
Dry Hold	NO.3 "	AFT.1 "
	NO.4 "	AFT.2 "
Tanks		
Other		

19. Processing Equipment (Indicate daily capacity,MT)

QUICK FREEZER 4SETS 25 M.T./DAY

20. Fisheries for which Permit is Requested:

Ocean Area	Period (From-To)	Species	Contemplated Catch (MT)	Gear to be Used
BERING SEA AND ALEUTIAN ISLANDS	MAR.1 TO DEC.31	SEE THE ATTATCHED PAPER		BOTTOM TRAWL

21. Name and Address of Agent appointed to receive any legal process issued in the United States:

JA-77-0539

THE ATTATCHED PAPER

SPECIES	CONTEMPLATED CATCH(M.T.)
FLOUNDERS	150.000M.T.
ROCKFISHES	12.000
PACIFIC COD	45.000
BLACK COD	7.000
SOLE	10.000
POLLOCK	800.000
OTHER GROUNDFISH	40.000
CRABS	10.000
SHRIMP	500

BY-CATCH

THIS VESSEL APPLIES FOR FISHING A PORTION OF THE ALLOCATION FOR THE SPECIES IN THE OCEAN AREARS AS DESCRIBED BELOW, BERING SEA AND ALEUTIAN ISLANDS

540

FISHING VESSEL IDENTIFICATION FORM (FOREIGN)

Permit Period Applied For: MARCH 1,1977 TO DECEMBER31,1977

Application No. JA-77-0540
For Use of Issuing Office
State: JAPAN

1. Name of Vessel FUKUHO MARU No.11
2. Vessel No.: Hull No. 東遠第号12号 (TOHO-SEN-12) Registration No. ____
3. Name and Address of Owner

Name KOKUSAI GYOGYO KABUSHIKI KAISHA
Address 2-3-8, IRIFUNECHO
TOKYO, JAPAN
Cable Address INTLFISHCO TOKYO

Name and Address of Charterer
—

4. Homeport and State of Registry: TOKYO. JAPAN
5. Type of Vessel STERN TRAWLER
6. Tonnage (Gross) 348.96 (Net) 194.11
7. Length 46.97 M. 8. Breadth 8.90 M. 9. Draft 3.75 M.
10. Horsepower 2.000 shp. 11. Maximum Speed 13.0 kt.
11. Propulsion: Diesel (*), Steam ( ), Diesel/Electric ( ),

Other ——

13. Date Built JUNE 28, 1969
14. Number and Nationality of Personnel 28, JAPAN

Officers 8 Crew 20 Other (Specify) ——

15. Communications: VHF-FM (*), AM/SSB, Voice (*), Telegraphy (*),

Other ——

International Radio Call Sign J H P D
Radio Frequencies Monitored A1.A2 500KHZ
Other Working Frequencies A1 2078.2075.2091KHZ
Schedule WATCH TIME 00 00~01:00,06:00~07:00(G.M.T.)

JA-77-0540

16. Navigation Equipment: Loran C (*), Loran A ( ), Omega ( ), Decca ( ), Navsat ( ), Radar (*), Fathometer (*),

Other ____

17. Cargo Capacity (MT)

Salted Fish ——
Fresh Fish ——
Frozen Fish 380 M.T.
Fish Meal ——
Other ——

18. Cargo Space

	Number	Name
Freezer	NO.1 HOLD	FORE HOLD
	NO.2 "	MIDDLE "
Dry Hold	NO.3 "	AFT.1 "
	NO.4 "	AFT.2 "
Tanks		
Other		

19. Processing Equipment (Indicate daily capacity,MT)

QUICK FREEZER 4SETS 20M.T./DAY

20. Fisheries for which Permit is Requested:

Ocean Area	Period (From-To)	Species	Contemplated Catch (MT)	Gear to be Used
BERING SEA AND ALEUTIAN ISLANDS	MAR.1 TO DEC.31	SEE THE ATTATCHED PAPER		BOTTOM TRAWL

21. Name and Address of Agent appointed to receive any legal process issued in the United States:

THE ATTATCHED PAPER JA-77-0540

SPECIES CONTEMPLATED CATCH(M.T.)

THIS VESSEL APPLIES FOR FISHING A PORTION OF THE ALLOCATION FOR THE SPECIES IN THE OCEAN AREARS AS DESCRIBED BELOW. BERING SEA AND ALEUTIAN ISLANDS

FLOUNDERS	150.000M.T.	
ROCKFISHES	12.000	
PACIFIC COD	45.000	
BLACK COD	7.000	
SQUID	10.000	
POLLOCK	800.000	BY-CATCH
OTHER GROUNDF SH	40.000	BY-CATCH
HERRING	10.000	BY-CATCH
SHRIMP	500	BY-CATCH

FISHING VESSEL IDENTIFICATION FORM (FOREIGN)

Permit Period
Applied For: MARCH 1,1977
TO DECEMBER31,1977

Application No. JA-77-0541
For Use of Issuing Office
State: JAPAN

1. Name of Vessel AYO MARU No.11
2. Vessel No.: Hull No. 東遠丸第13号 (TOEN-MARU-13) Registration No. TK1-910
3. Name and Address of Owner — Name and Address of Charterer
   Name KOKUSAI GYOGYO KABUSHIKI KAISHA — —
   Address 2-3-8, IRIFUNE CHUO, — —
   TOKYO. JAPAN — —
   — — —
   Cable Address INTERFISHCO TOKYO —
4. Homeport and State of Registry: JAPAN
5. Type of Vessel STERN TRAWLER
6. Tonnage (Gross) 349.65 (Net) 185.35
7. Length 56.6 M. 8. Breadth 9.1 M. 9. Draft 5.9 M.
10. Horsepower 2,700 shp. 11. Maximum Speed 14.6 kt.
11. Propulsion: Diesel (*), Steam ( ), Diesel/Electric ( ),
    Other —
13. Date Built MARCH 18, 1974
14. Number and Nationality of Personnel 28, JAPAN
    Officers 8 Crew 20 Other (Specify) —
15. Communications: VHF-FM ( ), AM/SSB, Voice (*), Telegraphy (*).
    Other —
    International Radio Call Sign J B U A
    Radio Frequencies Monitored A1,A2 500KHZ
    Other Working Frequencies A1 2070,2075,2091KHZ
    Schedule WATCH TIME 00:00~01:00,06:00~07:00(G.M.T.)

JA-77-0541

16. Navigation Equipment: Loran C (*), Loran A ( ), Omega (*).
    Decca ( ), Navest ( ), Radar (*), Fathometer (*),
    Other
17. Cargo Capacity (MT)
    Salted Fish —
    Fresh Fish —
    Frozen Fish 400 M.T.
    Fish Meal —
    Other —
18. Cargo Space

	Number	Name
Freezer	NO.1 HOLD	FORE HOLD
	NO.2 "	MIDDLE "
Dry Hold	NO.3 "	AFT.1 "
	NO.4 "	AFT.2 "
Tanks		
Other		

19. Processing Equipment (Indicate daily capacity,MT)
    QUICK FREEZER 4SETS 25M.T./DAY
    —
    —
    —
20. Fisheries for which Permit is Requested:

Ocean Area	Period (From-To)	Species	Contemplated Catch (MT)	Gear to be Used
BERING SEA AND ALEUTIAN ISLANDS	MAR.1 TO DEC.31	SEE THE ATTATCHED PAPER		BOTTOM TRAWL

21. Name and Address of Agent appointed to receive any legal process issued in the United States:

THE ATTATCHED PAPER JA-77-0541

SPECIES CONTEMPLATED CATCH(M.T.)

THIS VESSEL APPLIES FOR FISHING A PORTION OF THE ALLOCATION FOR THE SPECIES IN THE OCEAN AREARS AS DESCRIBED BELOW. BERING SEA AND ALEUTIAN ISLANDS

FLOUNDERS	150.000M.T.	
ROCKFISHES	12.000	
PACIFIC COD	45.000	
BLACK COD	7.000	
SQUID	10.000	
POLLOCK	800.000	BY-CATCH
OTHER GROUNDF SH	40.000	BY-CATCH
HERRING	10.000	BY-CATCH
SHRIMP	500	BY-CATCH

542

JA-77-0542

FISHING VESSEL IDENTIFICATION FORM (FOREIGN)

Permit Period Applied For: MARCH 1,1977 TO DECEMBER31,1977

Application No. JA-77-0542
For Use of Issuing Office

State: JAPAN

1. Name of Vessel FUKUI MARU No.8
2. Vessel No.: Hull No. 福井漁業第１１号 (FUKUIEN-SEN-11) Registration No. FK1-105
3. Name and Address of Owner
   Name FUKUIKEN GYOGYŌ CO.,LTD.
   Address 2-8-10, ŌTE, FUKUI, JAPAN
   Cable Address —
   Name and Address of Charterer —
4. Homeport and State of Registry: FUKUI, JAPAN
5. Type of Vessel STERN TRAWLER
6. Tonnage (Gross) 349.91 (Net) 191.09
7. Length 47.83 M. 8. Breadth 9.00 M. 9. Draft 3.60 M.
10. Horsepower 2,100 shp. 11. Maximum Speed 12.5 kt.
11. Propulsion: Diesel (*), Steam ( ), Diesel/Electric ( ); Other —
13. Date Built OCTOBER, 1970
14. Number and Nationality of Personnel 28, JAPAN
    Officers 8 Crew 20 Other (Specify) —
15. Communications: VHF-FM (*), AM/SSB, Voice (*), Telegraphy (*), Other —
    International Radio Call Sign J D Y H
    Radio Frequencies Monitored A1,A2 500KHZ
    Other Working Frequencies A1 2070,2075,2091KHZ
    Schedule WATCH TIME 00:00~01:00,06:00~07:00(G.M.T.)

JA-77-0542

16. Navigation Equipment: Loran C (*), Loran A ( ), Omega (*), Decca ( ), Navsat (*), Radar (*), Fathometer (*), Other —
17. Cargo Capacity (MT)
    Salted Fish —
    Fresh Fish —
    Frozen Fish 410 M.T.
    Fish Meal —
    Other —
18. Cargo Space

	Number	Name
Freezer	NO.1 HOLD	FORE HOLD
	NO.2 "	MIDDLE "
	NO.3 "	AFT.1 "
Dry Hold	NO.4 "	AFT.2 "
Tanks		
Other		

19. Processing Equipment (Indicate daily capacity,MT)
    QUICK FREEZER 4 SETS 24 M.T./DAY
20. Fisheries for which Permit is Requested:

Ocean Area	Period (From-To)	Species	Contemplated Catch (MT)	Gear to be Used
BERING SEA AND ALEUTIAN ISLANDS	MAR.1 TO DEC.31	SEE THE ATTATCHED PAPER		BOTTOM TRAWL

21. Name and Address of Agent appointed to receive any legal process issued in the United States:

THE ATTATCHED PAPER

JA-77-0542

SPECIES CONTEMPLATED CATCH(M.T.)

THIS VESSEL APPLIES FOR FISHING A PORTION OF THE ALLOCATION FOR THE SPECIES IN THE OCEAN AREARS AS DESCRIBED BELOW, BERING SEA AND ALEUTIAN ISLANDS

FLOUNDERS	150,000M.T.
ROCKFISHES	12,000
PACIFIC COD	45,000
BLACK COD	7,000
SQUID	10,000
POLLOCK	800,000
OTHER GROUNDF.SH	40,000
HERRING	10,000
SHRIMP	500

BY-CATCH

THE ATTATCHED PAPER

SPECIES CONTEMPLATED CATCH(M.T.)

THIS VESSEL APPLIES FOR FISHING A PORTION OF THE ALLOCATION FOR THE SPECIES IN THE OCEAN AREARS AS DESCRIBED BELOW, BERING SEA AND ALEUTIAN ISLANDS

FLOUNDERS	150,000M.T.
ROCKFISHES	12,000
PACIFIC COD	45,000
BLACK COD	7,000
SQUID	10,000
POLLOCK	800,000
OTHER GROUNDF.SH	40,000
HERRING	10,000
SHRIMP	500

BY-CATCH

543

JA-77-0543

FISHING VESSEL IDENTIFICATION FORM (FOREIGN)

Permit Period Applied For: MARCH 1,1977 TO DECEMBER31,1977 — Application No. JA-770543 For Use of Issuing Office

State: JAPAN

1. Name of Vessel FUKUI MARU No.10
2. Vessel No.: Hull No. 福井漁業１２号 (FUKUIKEN-SEN-12) Registration No. FKI-110
3. Name and Address of Owner — Name and Address of Charterer
   Name FUKUIKEN GYOGYŌ CO., LTD. — —
   Address 2-8-10, ŌTE, FUKUI, JAPAN — —
   Cable Address — —
4. Homeport and State of Registry: FUKUI, JAPAN
5. Type of Vessel STERN TRAWLER
6. Tonnage (Gross) 349.74 (Net) 192.71
7. Length 47.63 M. 8. Breadth 9.00M. 9. Draft 3.58 M.
10. Horsepower 2,100 shp. 11. Maximum Speed 12.5 kt.
11. Propulsion: Diesel (*), Steam ( ), Diesel/Electric ( ), Other —
13. Date Built NOVEMBER, 1970
14. Number and Nationality of Personnel 28, JAPAN
    Officers 8 Crew 20 Other (Specify) —
15. Communications: VHF-FM (*), AM/SSB, Voice (*), Telegraphy (*), Other —
    International Radio Call Sign J D I V
    Radio Frequencies Monitored A1.A2 500KHZ
    Other Working Frequencies A1 2070.2075.2091KHZ
    Schedule WATCH TIME 00:00~01:00,06:00~07:00(G.M.T.)
16. Navigation Equipment: Loran C (*), Loran A ( ), Omega (*), Decca ( ), Navsat ( ), Radar (*), Fathometer (*), Other
17. Cargo Capacity (MT)
    Salted Fish —
    Fresh Fish —
    Frozen Fish 410 M.T.
    Fish Meal —
    Other —
18. Cargo Space

	Number	Name
Freezer	NO.1 HOLD	FORE HOLD
	NO.2 〃	MIDDLE 〃
	NO.3 〃	AFT.1 〃
	NO.4 〃	AFT.2 〃
Dry Hold		
Tanks		
Other		

19. Processing Equipment (Indicate daily capacity,MT)
    QUICK FREEZER 4 SETS 24 M.T./DAY
20. Fisheries for which Permit is Requested:

Ocean Area	Period (From-To)	Species	Contemplated Catch (MT)	Gear to be Used
BERING SEA AND ALEUTIAN ISLANDS	MAR.1 TO DEC.31	SEE THE ATTATCHED PAPER		BOTTOM TRAWL

21. Name and Address of Agent appointed to receive any legal process issued in the United States:

THE ATTACHED PAPER

JA-77-0543

SPECIES	CONTEMPLATED CATCH(M.T.)
FLOUNDERS	150.000M.T.
ROCKFISHES	12.000
PACIFIC COD	45.000
BLACK COD	7.000
SQUID	10.000
POLLOCK	800.000
OTHER GROUNDFISH	40.000
HERRING	10.000
SMELTS	500

BY-CATCH

544

FISHING VESSEL IDENTIFICATION FORM (FOREIGN)

Permit Period Applied For: MARCH 1,1977 TO DECEMBER31,1977 — Application No. JA-77-0544 For Use of Issuing Office

State: JAPAN

1. Name of Vessel DAIEI MARU No.2
2. Vessel No.: Hull No. 石漁業１１号 (ISHIKE-SEN-11) Registration No. IKI-121
3. Name and Address of Owner — Name and Address of Charterer
   Name DAIEI GYOGYŌ CO.LTD. — —
   Address 29-7A, INAHAMA, OGUMIZU, ISHIKAMA, JAPAN — —
   Cable Address — —
4. Homeport and State of Registry: OGUMIZU, JAPAN
5. Type of Vessel STERN TRAWLER
6. Tonnage (Gross) 349.57 (Net) 139.08
7. Length 51.45 M. 8. Breadth 9.00 M. 9. Draft 3.62 M.
10. Horsepower 3,000 shp. 11. Maximum Speed 13.0 kt.
11. Propulsion: Diesel (*), Steam ( ), Diesel/Electric ( ), Other —
13. Date Built AUGUST, 1974
14. Number and Nationality of Personnel 30, JAPAN
    Officers 8 Crew 22 Other (Specify) —
15. Communications: VHF-FM ( ), AM/SSB, Voice (*), Telegraphy (*), Other —
    International Radio Call Sign J E N B
    Radio Frequencies Monitored A1.A2 500KHZ
    Other Working Frequencies A1 2070.2075.2091KHZ
    Schedule WATCH TIME 00:00~01:00,06:00~07:00(G.M.T.)

JA-77-0544

16. Navigation Equipment: Loran C (*), Loran A (*), Omega ( ), Decca ( ), Navsat (*), Radar (*), Fathometer (*), Other ____

17. Cargo Capacity (MT)

Salted Fish	—
Fresh Fish	—
Frozen Fish	399 M.T.
Fish Meal	—
Other	—

18. Cargo Space

	Number	Name
Freezer	NO.1 HOLD	FORE HOLD
	NO.2 "	MIDDLE "
Dry Hold	NO.3 "	AFT.1 "
	NO.4 "	AFT.2 "
Tanks		
Other		

19. Processing Equipment (Indicate daily capacity,MT)

QUICK FREEZER 4 SETS 16M.T./DAY

20. Fisheries for which Permit is Requested:

Ocean Area	Period (From-To)	Species	Contemplated Catch (MT)	Gear to be Used
BERING SEA AND ALEUTIAN ISLANDS	MAR.1 TO DEC.31	SEE THE ATTATCHED PAPER		BOTTOM TRAWL

21. Name and Address of Agent appointed to receive any legal process issued in the United States:

THE ATTATCHED PAPER

JA-77-0544

SPECIES CONTEMPLATED CATCH(M.T.)

THIS VESSEL APPLIES FOR FISHING A PORTION OF THE ALLOCATION FOR THE SPECIES IN THE OCEAN AREARS AS DESCRIBED BELOW, BERING SEA AND ALEUTIAN ISLANDS

FLOUNDERS	130.000M.T.
ROCKFISHES	12.000
PACIFIC COD	45.000
BLACK COD	7.000
SQUID	10.000
POLLACK	800.000
OTHER GROUNDFISH	40.000
HERRING	10.000
OCTOPUS	500

BY-CATCH

545

FISHING VESSEL IDENTIFICATION FORM (FOREIGN)

Permit Period Applied For: MARCH 1,1977 TO DECEMBER31,1977

Application No. JA-77-0545
For Use of Issuing Office

State: JAPAN

1. Name of Vessel DAIEI MARU No.8
2. Vessel No.: Hull No. 石巻鋼車12号 (ISHIKI-SEN-12) Registration No. IK1-53
3. Name and Address of Owner
   Name: DAIEI GYOGYO CO.,LTD.
   Address: 29-7A, INAHANA, OSHIMIZU, ISHIKAWA, JAPAN
   Cable Address: —
   Name and Address of Charterer: —
4. Homeport and State of Registry: OSHIMIZU, JAPAN
5. Type of Vessel STERN TRAWLER
6. Tonnage (Gross) 349.15 (Net) 153.10
7. Length 48.48 M. 8. Breadth 8.60 M. 9. Draft 3.65 M.
10. Horsepower 2500 shp. 11. Maximum Speed 130 kt.
11. Propulsion: Diesel (*), Steam ( ), Diesel/Electric ( ), Other —
13. Date Built NOVEMBER, 1968
14. Number and Nationality of Personnel 28, JAPAN
    Officers 8 Crew 2 Other (Specify) —
15. Communications: VHF-FM ( ), AM/SSB, Voice (*), Telegraphy (*), Other —
    International Radio Call Sign J I T U
    Radio Frequencies Monitored A1.A2 500KHZ
    Other Working Frequencies A1 2070.2075.2091KHZ
    Schedule WATCH TIME 00:00~01:00.06:00~07:00(G.M.T.)

JA-77-0545

16. Navigation Equipment: Loran C (*), Loran A (*), Omega ( ), Decca ( ), Navsat ( ), Radar (*), Fathometer (*), Other ____

17. Cargo Capacity (MT)

Salted Fish	—
Fresh Fish	—
Frozen Fish	399 M.T.
Fish Meal	—
Other	—

18. Cargo Space

	Number	Name
Freezer	NO.1 HOLD	FORE HOLD
	NO.2 "	MIDDLE "
Dry Hold	NO.3 "	AFT.1 "
	NO.4 "	AFT.2 "
Tanks		
Other		

19. Processing Equipment (Indicate daily capacity,MT)

QUICK FREEZER 4 SETS 16M.T./DAY

20. Fisheries for which Permit is Requested:

Ocean Area	Period (From-To)	Species	Contemplated Catch (MT)	Gear to be Used
BERING SEA AND ALEUTIAN ISLANDS	MAR.1 TO DEC.31	SEE THE ATTACHED PAPER		BOTTOM TRAWL

21. Name and Address of Agent appointed to receive any legal process issued in the United States:

JA-77-0545

THE ATTATCHED PAPER

SPECIES	CONTEMPLATED CATCH(M.T.)
THIS VESSEL APPLIES FOR FISHING A PORTION OF THE ALLOCATION FOR THE SPECIES IN THE OCEAN AREARS AS DESCRIBED BELOW, BERING SEA AND ALEUTIAN ISLANDS	
FLOUNDERS	150.000M.T.
ROCKFISHES	12.000
PACIFIC COD	45.000
BLACK COD	7.000
SQUID	10.000
POLLOCK	600.000
OTHER GROUNDFISH	40.000
HERRING	10.000
SHRIMP	500

BY-CATCH

546

FISHING VESSEL IDENTIFICATION FORM (FOREIGN)

Permit Period Applied For: MARCH 1,1977 TO DECEMBER 31,1977

Application No. JA-77-0546 For Use of Issuing Office

State: JAPAN

1. Name of Vessel SHOUN MARU No.11
2. Vessel No.: Hull No. 岩進第11号 (IWAKI-SEN-11) Registration No. IT1-81
3. Name and Address of Owner / Name and Address of Charterer
   Name CHUICHI KAMAZAWA / —
   Address 4-69, KUWAGASAKI-UM / —
   MACHI, MIYAKO, JAPAN / —
   — / —
   Cable Address — / —
4. Homeport and State of Registry: MIYAKO, JAPAN
5. Type of Vessel STERN TRAWLER
6. Tonnage (Gross) 249.21 (Net) 152.28
7. Length 51.72 M. 8. Breadth 8.80 M. 9. Draft 3.60 M.
10. Horsepower 2,000 shp. 11. Maximum Speed 12.0 kt.
11. Propulsion: Diesel (*), Steam ( ), Diesel/Electric ( ).
    Other —
13. Date Built JULY, 1970
14. Number and Nationality of Personnel 28, JAPAN
    Officers 8 Crew 20 Other (Specify) —
15. Communications: VHF-FM (*), AM/SSB, Voice (*), Telegraphy (*).
    Other —
    International Radio Call Sign J P W Z
    Radio Frequencies Monitored A1,A2 500KHZ
    Other Working Frequencies A1 2070,2075,2091KHZ
    Schedule WATCH TIME 00:00~01:00,06:00~07:00(G.M.T.)

JA-77-0546

16. Navigation Equipment: Loran C (*), Loran A (*), Omega ( ), Decca ( ), Navsat ( ), Radar (*), Fathometer (*).
    Other
17. Cargo Capacity (MT)
    Salted Fish —
    Fresh Fish —
    Frozen Fish 420 M.T.
    Fish Meal —
    Other —
18. Cargo Space

	Number	Name
Freezer	NO.1 HOLD	FORE HOLD
	NO.2 "	MIDDLE "
	NO.3 "	AFT.1 "
Dry Hold	NO.4 "	AFT.2 "
Tanks		
Other		

19. Processing Equipment (Indicate daily capacity,MT)
    QUICK FREEZER 4SETS 24M.T./DAY
    —
    —
    —
20. Fisheries for which Permit is Requested:

Ocean Area	Period (From-To)	Species	Contemplated Catch (MT)	Gear to be Used
BERING SEA AND ALEUTIAN ISLANDS	MAR.1 TO DEC.31	SEE THE ATTATCHED PAPER		BOTTOM TRAWL

21. Name and Address of Agent appointed to receive any legal process issued in the United States:

JA-77-0546

THE ATTATCHED PAPER

SPECIES	CONTEMPLATED CATCH(M.T.)
THIS VESSEL APPLIES FOR FISHING A PORTION OF THE ALLOCATION FOR THE SPECIES IN THE OCEAN AREARS AS DESCRIBED BELOW, BERING SEA AND ALEUTIAN ISLANDS	
FLOUNDERS	150.000M.T.
ROCKFISHES	12.000
PACIFIC COD	45.000
BLACK COD	7.000
SQUID	10.000
POLLOCK	600.000
OTHER GROUNDFISH	40.000
HERRING	10.000
SHRIMP	500

BY-CATCH

547

JA-77-0547

FISHING VESSEL IDENTIFICATION FORM (FOREIGN)

Permit Period Applied For: MARCH 1,1977 TO DECEMBER31,1977

Application No. JA-77-0547
For Use of Issuing Office

State: JAPAN

1. Name of Vessel KOUFUKU MARU No.28
2. Vessel No.: Hull No. 山形漁業第12号 (YAMAGATAKEN-SEN-12) Registration No. YMI-12
3. Name and Address of Owner / Name and Address of Charterer

Name HARADA GYOGYO CO.,LTD.

Address 306-11, KAMO, TSURUOKA, YAMAGATA, JAPAN

Cable Address —

4. Homeport and State of Registry: TSURUOKA, JAPAN
5. Type of Vessel STERN TRAWLER
6. Tonnage (Gross) 348.74 (Net) 170.57
7. Length 48.86 M. 8. Breadth 9.00 M. 9. Draft 3.65 M.
10. Horsepower 2,500 shp. 11. Maximum Speed 12.5 kt.
11. Propulsion: Diesel (*), Steam ( ), Diesel/Electric ( ), Other —
13. Date Built OCTOBER 16, 1971
14. Number and Nationality of Personnel 28, JAPAN

Officers 8 Crew 20 Other (Specify) —

15. Communications: VHF-FM ( ), AM/SSB, Voice (*), Telegraphy (*), Other —

International Radio Call Sign JMUX

Radio Frequencies Monitored A1.A2 500KHZ

Other Working Frequencies A1 2070.2075.2091KHZ

Schedule WATCH TIME 00.00~01:00,06:00~07:00(G.M.T.)

JA-77-0547

16. Navigation Equipment: Loran C (*), Loran A (*), Omega ( ), Decca ( ), Navest ( ), Radar (*), Fathometer (*), Other
17. Cargo Capacity (MT)

Salted Fish	—
Fresh Fish	—
Frozen Fish	450 M.T.
Fish Meal	—
Other	—

18. Cargo Space

	Number	Name
Freezer	NO.1 HOLD	FORE HOLD
	NO.2 〃	MIDDLE 〃
Dry Hold	NO.3 〃	AFT 〃
	NO.4 〃	SPARE 〃
Tanks		
Other		

19. Processing Equipment (Indicate daily capacity,MT)

QUICK FREEZER 4SETS 24 M.T./DAY

20. Fisheries for which Permit is Requested:

Ocean Area	Period (From-To)	Species	Contemplated Catch (MT)	Gear to be Used
BERING SEA AND ALEUTIAN ISLANDS	MAR.1 TO DEC.31	SEE THE ATTATCHED PAPER		BOTTOM TRAWL

21. Name and Address of Agent appointed to receive any legal process issued in the United States:

JA-77-0547

[illegible] CONTEMPLATED CATCH(M.T.)

[illegible] APPLIES FOR [illegible] A PORTION OF THE [illegible] ON THE SPECIES IN THE OCEAN AREARS [illegible] BELOW. BERING SEA AND ALEUTIAN ISLANDS

[illegible]	150.000M.T.
[illegible]	12.000
[illegible]	45.000
[illegible]	7.000
[illegible]	10.000
[illegible]	800.000
[illegible]	40.000
[illegible]	10.000
[illegible]	500

BY-CATCH

548

FISHING VESSEL IDENTIFICATION FORM (FOREIGN)

Permit Period Applied For: MARCH 1,1977 TO DECEMBER31,1977

Application No. JA-77-0548
For Use of Issuing Office

State: JAPAN

1. Name of Vessel YASHIMA MARU No.3
2. Vessel No.: Hull No. 愛媛漁業第12号 (EHIMEKEN-SEN-12) Registration No. EMI-316
3. Name and Address of Owner / Name and Address of Charterer

Name IWAKIRI SUISAN CO., LTD.

Address 1586, YAMATAHAMA, EHIME, JAPAN

Cable Address YAMATAHAMA IWAKIRI

4. Homeport and State of Registry: YAMATAHAMA, JAPAN
5. Type of Vessel STERN TRAWLER
6. Tonnage (Gross) 349.27 (Net) 145.02
7. Length 49.79 M. 8. Breadth 9.30 M. 9. Draft 3.51 M.
10. Horsepower 2,500 shp. 11. Maximum Speed 14.5 kt.
11. Propulsion: Diesel (*), Steam ( ), Diesel/Electric ( ), Other —
13. Date Built SEPTEMBER 25, 1975
14. Number and Nationality of Personnel 28 JAPAN

Officers 8 Crew 20 Other (Specify) —

15. Communications: VHF-FM ( ), AM/SSB, Voice (*), Telegraphy (*), Other —

International Radio Call Sign JIDG

Radio Frequencies Monitored A1.A2 500KHZ

Other Working Frequencies A1 2070.2075.2091KHZ

Schedule WATCH TIME 00.00~01:00,06:00~07:00(G.M.T.)

JA-77-0548

16. Navigation Equipment: Loran C (*), Loran A (*), Omega ( ), Decca ( ), Navsat ( ), Radar (*), Fathometer (*), Other ____

17. Cargo Capacity (MT)

Salted Fish	—
Fresh Fish	—
Frozen Fish	445 M.T.
Fish Meal	—
Other	—

18. Cargo Space

	Number	Name
Freezer	NO.1 HOLD	FORE HOLD
	NO.2 "	MIDDLE "
	NO.3 "	AFT.1 "
Dry Hold	NO.4 "	AFT.2 "

Tanks
Other

19. Processing Equipment (Indicate daily capacity,MT)

QUICK FREEZER 4 SETS 22 M.T./DAY

20. Fisheries for which Permit is Requested:

Ocean Area	Period (From-To)	Species	Contemplated Catch (MT)	Gear to be Used
BERING SEA AND ALEUTIAN ISLANDS	MAR.1 TO DEC.31	SEE THE ATTATCHED PAPER		BOTTOM TRAWL

21. Name and Address of Agent appointed to receive any legal process issued in the United States:

THE ATTATCHED PAPER

JA-77-0548

SPECIES	CONTEMPLATED CATCH(M.T.)
FLOUNDERS	130.000M.T.
ROCKFISHES	12.000
PACIFIC COD	45.000
BLACK COD	7.000
SQUID	10.000
POLLOCK	800.000
OTHER GROUNDFISH	40.000
HERRING	10.000
SHRIMP	500

BY-CATCH

549

FISHING VESSEL IDENTIFICATION FORM (FOREIGN)

Permit Period Applied For: MARCH 1,1977 TO DECEMBER31,1977

Application No. JA-77-0549
For Use of Issuing Office

State: JAPAN

1. Name of Vessel YASHIMA MARU No.5
2. Vessel No.: Hull No. 受後法第第15号 (DECEMBER-DEC-13) Registration No. HRI-319
3. Name and Address of Owner
   Name IWAKIRI SUISAN CO.,LTD.
   Address 1586, YAMATAHAMA,
   SHIMI, JAPAN
   Cable Address YAMATAHAMA IWAKIRI
   Name and Address of Charterer
4. Homeport and State of Registry: YAMATAHAMA, JAPAN
5. Type of Vessel STERN TRAWLER
6. Tonnage (Gross) 349.87 (Net) 150.61
7. Length 49.78 M. 8. Breadth 9.30M. 9. Draft 3.51 M.
10. Horsepower 2,500 shp. 11. Maximum Speed 14.5 kt.
11. Propulsion: Diesel (*), Steam ( ), Diesel/Electric ( ), Other —
13. Date Built MARCH 16, 1976
14. Number and Nationality of Personnel 26, JAPAN
    Officers 6 Crew 20 Other (Specify) —
15. Communications: VHF-FM ( ), AM/SSB, Voice (*), Telegraphy (*), Other —
    International Radio Call Sign JJRL
    Radio Frequencies Monitored A1,A2 500KHZ
    Other Working Frequencies A1 2070.2075.2091KHZ
    Schedule WATCH TIME 00:00~01:00,06:00~07:00(G.M.T.)

JA-77-0549

16. Navigation Equipment: Loran C (*), Loran A (*), Omega ( ), Decca ( ), Navsat ( ), Radar (*), Fathometer (*), Other ____

17. Cargo Capacity (MT)

Salted Fish	—
Fresh Fish	—
Frozen Fish	445 M.T.
Fish Meal	—
Other	—

18. Cargo Space

	Number	Name
Freezer	NO.1 HOLD	FORE HOLD
	NO.2 "	MIDDLE "
	NO.3 "	AFT.1 "
Dry Hold	NO.4 "	AFT.2 "

Tanks
Other

19. Processing Equipment (Indicate daily capacity,MT)

QUICK FREEZER 4SETS 22M.T./DAY

20. Fisheries for which Permit is Requested:

Ocean Area	Period (From-To)	Species	Contemplated Catch (MT)	Gear to be Used
BERING SEA AND ALEUTIAN ISLANDS	MAR.1 TO DEC.31	SEE THE ATTATCHED PAPER		BOTTOM TRAWL

21. Name and Address of Agent appointed to receive any legal process issued in the United States:

THE ATTATCHED PAPER JA-77-0549

SPECIES CONTEMPLATED CATCH(M.T.)

THIS VESSEL APPLIES FOR FISHING A PORTION OF THE ALLOCATION FOR THE SPECIES IN THE OCEAN AREARS AS DESCRIBED BELOW. BERING SEA AND ALEUTIAN ISLANDS

FLOUNDERS	150.000M.T.
ROCKFISHES	12.000
PACIFIC COD	45.000
BLACK COD	7.000
SQUID	10.000
POLLOCK	[illegible]
OTHER GROUNDFISH	40.000
HERRING	10.000
SHRIMP	500

BY-CATCH

550

FISHING VESSEL IDENTIFICATION FORM (FOREIGN)

Permit Period Applied For: MARCH 1,1977 TO DECEMBER 31,1977

Application No. JA-77-0550 For Use of Issuing Office

State: JAPAN

1. Name of Vessel YASHINA MARU No.2
2. Vessel No.: Hull No. 安福造船第1 4号 (HULL NO.-HIS-14) Registration No. HRI-317
3. Name and Address of Owner / Name and Address of Charterer
   Name IWAKIRI SUISAN CO.,LTD. / —
   Address 1586, YAMAZAHARA, / —
   HIME, JAPAN / —
   — / —
   Cable Address YAMAZAHARA, IWAKIRI / —
4. Homeport and State of Registry: YAMAZAHARA, JAPAN
5. Type of Vessel STERN TRAWLER
6. Tonnage (Gross) 349.38 (Net) 140.06
7. Length 49.79 M. 8. Breadth 9.30 M. 9. Draft 3.51 M.
10. Horsepower 2,500 shp. 11. Maximum Speed 14.5 kt.
11. Propulsion: Diesel (*), Steam ( ), Diesel/Electric ( ), Other —
13. Date Built OCTOBER 16, 1975
14. Number and Nationality of Personnel 28, JAPAN
    Officers 8 Crew 20 Other (Specify) —
15. Communications: VHF-FM ( ), AM/SSB, Voice (*), Telegraphy (*), Other —
    International Radio Call Sign J J B S
    Radio Frequencies Monitored A1.A2 500KHZ
    Other Working Frequencies A1 2070.2075.2091KHZ

JA-77-0550

16. Navigation Equipment: Loran C (*), Loran A (*), Omega ( ), Decca ( ), Navsat ( ), Radar (*), Fathometer (*), Other —
17. Cargo Capacity (MT)
    Salted Fish —
    Fresh Fish —
    Frozen Fish 445 M.T.
    Fish Meal —
    Other —
18. Cargo Space

	Number	Name
Freezer	NO.1 HOLD	FORE HOLD
	NO.2 "	MIDDLE "
Dry Hold	NO.3 "	AFT.1 "
	NO.4 "	AFT.2 "
Tanks		
Other		

19. Processing Equipment (Indicate daily capacity,MT)
    QUICK FREEZER 4 SETS 22 M.T./DAY
    —
    —
    —
20. Fisheries for which Permit is Requested:

Ocean Area	Period (From-To)	Species	Contemplated Catch (MT)	Gear to be Used
BERING SEA AND ALEUTIAN ISLANDS	MAR.1 TO DEC.31	SEE THE ATTATCHED PAPER		BOTTOM TRAWL

21. Name and Address of Agent appointed to receive any legal process issued in the United States:
    —

THE ATTATCHED PAPER JA-77-0550

SPECIES CONTEMPLATED CATCH(M.T.)

THIS VESSEL APPLIES FOR FISHING A PORTION OF THE ALLOCATION FOR THE SPECIES IN THE OCEAN AREARS AS DESCRIBED BELOW. BERING SEA AND ALEUTIAN ISLANDS

FLOUNDERS	150.000M.T.
ROCKFISHES	12.000
PACIFIC COD	45.000
BLACK COD	7.000
SQUID	10.000
POLLOCK	800.000
OTHER GROUNDFISH	40.000
HERRING	10.000
SHRIMP	500

BY-CATCH

551

JA-77-0551

FISHING VESSEL IDENTIFICATION FORM (FOREIGN)

Permit Period Applied For: MARCH 1,1977 TO DECEMBER31,1977 — Application No. JA-77-0551 For Use of Issuing Office

State: JAPAN

1. Name of Vessel ORIENT MARU No.3
2. Vessel No.: Hull No. 福岡金第第１５号 (FUKUOKAKIN-SEN-15) Registration No. FO1-524
3. Name and Address of Owner — Name and Address of Charterer
   Name TOKUSUI CO.,LTD. — —
   Address 2-2-21gO MINATO — —
   CHUO-KU, FUKUOKA, JAPAN — —
   — — —
   Cable Address FUKUOKA TOKUSUI —
4. Homeport and State of Registry: FUKUOKA, JAPAN
5. Type of Vessel STERN TRAWLER
6. Tonnage (Gross) 349.08 (Net) 134.00
7. Length 50.66 M. 8. Breadth 9.00 M. 9. Draft 3.30 M.
10. Horsepower 2,700 shp. 11. Maximum Speed 13.8 kt.
11. Propulsion: Diesel (#), Steam ( ), Diesel/Electric ( ), Other —
13. Date Built MAY 14, 1973
14. Number and Nationality of Personnel 28,JAPAN
    Officers 7 Crew 21 Other (Specify) —
15. Communications: VHF-FM ( ), AM/SSB, Voice (#), Telegraphy (#), Other —
    International Radio Call Sign J K G F
    Radio Frequencies Monitored A1,A2 500KHZ
    Other Working Frequencies A1 2070.2075.2091KHZ
    Schedule WATCH TIME 00:00~01:00,04:00~07:00(G.M.T.)
16. Navigation Equipment: Loran C (#), Loran A (#), Omega ( ), Decca ( ), Navsat ( ), Radar (#), Fathometer (#), Other
17. Cargo Capacity (MT)
    Salted Fish —
    Fresh Fish —
    Frozen Fish 574 M.T.
    Fish Meal —
    Other —
18. Cargo Space

	Number	Name
Freezer	NO.1 HOLD	FORE HOLD
	NO.2 "	MIDDLE "
Dry Hold	NO.3 "	AFT.1 "
	NO.4 "	AFT.2 "
Tanks		
Other		

19. Processing Equipment (Indicate daily capacity,MT)
    QUICK FREEZER 4SETS 28M.T./DAY
20. Fisheries for which Permit is Requested:

Ocean Area	Period (From-To)	Species	Contemplated Catch (MT)	Gear to be Used
BERING SEA AND ALEUTIAN ISLANDS	MAR.1 TO DEC.31	SEE THE ATTATCHED PAPER		BOTTOM TRAWL

21. Name and Address of Agent appointed to receive any legal process issued in the United States:

JA-77-0551

THE ATTATCHED PAPER

SPECIES CONTEMPLATED CATCH(M.T.)

THIS VESSEL APPLIES FOR FISHING A PORTION OF THE ALLOCATION FOR THE SPECIES IN THE OCEAN AREARS AS DESCRIBED BELOW, BERING SEA AND ALEUTIAN ISLANDS

FLOUNDERS	150,000M.T.	
ROCKFISHES	12,000	
PACIFIC COD	45,000	
BLACK COD	7,000	
SQUID	10,000	
POLLOCK	800,000	BY-CATCH
OTHER GROUND.SH	40,000	BY-CATCH
HERRING	10,000	BY-CATCH
SHRIMP	500	BY-CATCH

552

FISHING VESSEL IDENTIFICATION FORM (FOREIGN)

Permit Period Applied For: MARCH 1,1977 TO DECEMBER31,1977 — Application No. JA-77-0552 For Use of Issuing Office

State: JAPAN

1. Name of Vessel HEIAN MARU No.8
2. Vessel No.: Hull No. 京都第第１１号 (KYOTOKI-SEN-11) Registration No. KT1-10
3. Name and Address of Owner — Name and Address of Charterer
   Name KYOTOFU EKYOGYOGYO CO.,LTD. —
   Address SHINGAGU, MAIZURU, — —
   KYOTO, JAPAN — —
   — — —
   Cable Address — —
4. Homeport and State of Registry: MAIZURU, JAPAN
5. Type of Vessel STERN TRAWLER
6. Tonnage (Gross) 348.66 (Net) 186.07
7. Length 47.55 M. 8. Breadth 9.00 M. 9. Draft 3.66 M.
10. Horsepower 2,500 shp. 11. Maximum Speed 12.5 kt.
11. Propulsion: Diesel (#), Steam ( ), Diesel/Electric ( ), Other —
13. Date Built DECEMBER 1, 1971
14. Number and Nationality of Personnel 28, JAPAN
    Officers 8 Crew 20 Other (Specify) —
15. Communications: VHF-FM ( ), AM/SSB, Voice (#), Telegraphy (#), Other —
    International Radio Call Sign J G I O
    Radio Frequencies Monitored A1,A2 500KHZ
    Other Working Frequencies A1 2070.2075.2091KHZ
    Schedule WATCH TIME 00:00~01:00,04:00~07:00(G.M.T.)

JA-77-0552

16. Navigation Equipment: Loran C (*), Loran A ( ), Omega (*), Decca ( ), Navsat ( ), Radar (*), Fathometer (*), Other ____

17. Cargo Capacity (MT)

Salted Fish	—
Fresh Fish	—
Frozen Fish	416 M.T.
Fish Meal	—
Other	—

18. Cargo Space

	Number	Name
Freezer	NO.1 HOLD	FORE HOLD
	NO.2 "	MIDDLE "
	NO.3 "	AFT 1 "
	NO.4 "	" 2 "
Dry Hold		
Tanks		
Other		

19. Processing Equipment (Indicate daily capacity,MT)

QUICK FREEZER 4 SETS 22 M.T./DAY

20. Fisheries for which Permit is Requested:

Ocean Area	Period (From-To)	Species	Contemplated Catch (MT)	Gear to be Used
BERING SEA AND ALEUTIAN ISLANDS	MAR.1 TO DEC.31	SEE THE ATTATCHED PAPER		BOTTOM TRAWL

21. Name and Address of Agent appointed to receive any legal process issued in the United States:

THE ATTATCHED PAPER

JA-77-0552

SPECIES CONTEMPLATED CATCH(M.T.)

THIS VESSEL APPLIED FOR ASSIGNED A PORTION OF THE ALLOCATION FOR THE SPECIES IN THE OCEAN AREAS AS DESCRIBED BELOW, BERING SEA AND ALEUTIAN ISLANDS

FLOUNDERS	150.000M.T.
ROCKFISHES	12.000
PACIFIC COD	15.000
BLACK COD	7.000
SQUID	10.000

POLLOCK	800.000	BY-CATCH
OTHER GROUNDFISH	40.000	
HERRING	10.000	
SHRIMP	500	

560

FISHING VESSEL IDENTIFICATION FORM (FOREIGN)

JA-77-0560

Permit Period Applied For: MARCH 1,1977 TO DECEMBER31,1977

Application No. For Use of Issuing Office

State: JAPAN

1. Name of Vessel DAIKICHI MARU No.25
2. Vessel No.: Hull No. 宮城遠第第２２号 (MIYAGIEN-SEN-22) Registration No. MG1-458
3. Name and Address of Owner / Name and Address of Charterer

Name MARUYŌ GYOGYŌ KU CO.LTD. / —

Address 4-5-12, KITAHAMA, SHIOGAMA, JAPAN / —

Cable Address — / —

4. Homeport and State of Registry: SHIOGAMA, JAPAN
5. Type of Vessel DANISH SEINER
6. Tonnage (Gross) 299.84 (Net) 138.57
7. Length 38.80 M. 8. Breadth 7.90 M. 9. Draft 3.20 M.
10. Horsepower 1,000 shp. 11. Maximum Speed 11.2 kt.
11. Propulsion: Diesel (*), Steam ( ), Diesel/Electric ( ), Other —
13. Date Built SEPTEMBER 30, 1965
14. Number and Nationality of Personnel 22 JAPAN

Officers 8 Crew 14 Other (Specify) —

15. Communications: VHF-FM ( ), AM/SSB, Voice (*), Telegraphy (*), Other —

International Radio Call Sign J P M M

Radio Frequencies Monitored A1.A2 500KHZ

Other Working Frequencies A1 2070.2075.2091KHZ

Schedule WATCH TIME 00:00~01:00,06:00~07:00(G.M.T.)

JA-77-0560

16. Navigation Equipment: Loran C (*), Loran A ( ), Omega ( ), Decca ( ), Navsat ( ), Radar (*), Fathometer (*), Other ____

17. Cargo Capacity (MT)

Salted Fish	—
Fresh Fish	—
Frozen Fish	260 M.T.
Fish Meal	—
Other	—

18. Cargo Space

	Number	Name
Freezer	NO.1 HOLD	FORE HOLD
	NO.2 "	MIDDLE "
	NO.3 "	AFT.1 "
Dry Hold		
Tanks		
Other		

19. Processing Equipment (Indicate daily capacity,MT)

QUICK FREEZER 4 SETS 12 M.T./DAY

20. Fisheries for which Permit is Requested:

Ocean Area	Period (From-To)	Species	Contemplated Catch (MT)	Gear to be Used
BERING SEA AND ALEUTIAN ISLANDS	MAR.1 TO DEC.31	SEE THE ATTATCHED PAPER		DANISH SEINE

21. Name and Address of Agent appointed to receive any legal process issued in the United States:

THE ATTATCHED PAPER JA-77-0560

SPECIES CONTEMPLATED CATCH(M.T.)

THIS VESSEL APPLIES FOR FISHING A PORTION OF THE ALLOCATION FOR THE SPECIES IN THE OCEAN AREARS AS DESCRIBED BELOW, BERING SEA AND ALEUTIAN ISLANDS

FLOUNDERS	130.000M.T.
ROCKFISHES	12.000
PACIFIC COD	45.000
BLACK COD	7.000
SQUID	10.000
POLLOCK	800.000
OTHER GROUNDFISH	40.000
HERRING	10.000
SHRIMP	500

BY-CATCH

561

FISHING VESSEL IDENTIFICATION FORM (FOREIGN)

Permit Period Applied For: MARCH 1,1977 TO DECEMBER31,1977

Application No. JA-77-0561 For Use of Issuing Office

State: JAPAN

1. Name of Vessel RYUTU MARU No.5
2. Vessel No.: Hull No. 宮城遠洋第56号 (MIYAGIEN-SEN-56) Registration No. MG1-953
3. Name and Address of Owner / Name and Address of Charterer

Name YUZO SATO —

Address 2-1-1, SHIMAMACHO, SHIOGAMA, JAPAN —

Name YOSHIO TAKAHASHI —

Address 1-9-20, KITAMAMA, SHIOGAMA, JAPAN —

Cable Address — —

4. Homeport and State of Registry: SHIOGAMA, JAPAN
5. Type of Vessel DANISH SEINER
6. Tonnage (Gross) 299.99 (Net) 141.88
7. Length 41.20 M. 8. Breadth 8.20 M. 9. Draft 3.22 M.
10. Horsepower 1,250 shp. 11. Maximum Speed 12.7 kt.
11. Propulsion: Diesel (*), Steam ( ), Diesel/Electric ( ), Other —
13. Date Built AUGUST 26, 1966
14. Number and Nationality of Personnel 26, JAPAN

Officers 8 Crew 18 Other (Specify) —

15. Communications: VHF-FM ( ), AM/SSB, Voice (*), Telegraphy (*), Other —

International Radio Call Sign J C N N

Radio Frequencies Monitored A1,A2 500KHZ

Other Working Frequencies A1 2070,2075,2091KHZ

Schedule WATCH TIME 00:00~01:00,06:00~07:00(G.M.T.)

JA-77-0561

16. Navigation Equipment: Loran C (*), Loran A ( ), Omega ( ), Decca ( ), Navsat ( ), Radar (*), Fathometer (*), Other
17. Cargo Capacity (MT)

Salted Fish	—
Fresh Fish	—
Frozen Fish	316 M.T.
Fish Meal	—
Other	—

18. Cargo Space

	Number	Name
Freezer	NO.1 HOLD	FORE HOLD
	NO.2 "	MIDDLE "
Dry Hold	NO.3 "	AFT.1 "
	NO.4 "	AFT.2 "
	No.5 "	SPARE "
Tanks		
Other		

19. Processing Equipment (Indicate daily capacity,MT)

QUICK FREEZER 4 SETS 13 M.T./DAY

20. Fisheries for which Permit is Requested:

Ocean Area	Period (From-To)	Species	Contemplated Catch (MT)	Gear to be Used
BERING SEA AND ALEUTIAN ISLANDS	MAR.1 TO DEC.31	SEE THE ATTATCHED PAPER		DANISH SEINE

21. Name and Address of Agent appointed to receive any legal process issued in the United States:

THE ATTATCHED PAPER JA-77-0561

SPECIES CONTEMPLATED CATCH(M.T.)

THIS VESSEL APPLIES FOR FISHING A PORTION OF THE ALLOCATION FOR THE SPECIES IN THE OCEAN AREARS AS DESCRIBED BELOW, BERING SEA AND ALEUTIAN ISLANDS

FLOUNDERS	130.000M.T.
ROCKFISHES	12.000
PACIFIC COD	45.000
BLACK COD	7.000
SQUID	10.000
POLLOCK	800.000
OTHER GROUNDFISH	40.000
HERRING	10.000
SHRIMP	500

BY-CATCH

601

JA-77-0601

FISHING VESSEL IDENTIFICATION FORM (FOREIGN)

Permit Period Applied For: MAR.1-DEC.31,1977

Application No. JA-77-0601
For Use of Issuing Office

State: JAPAN

1. Name of Vessel TSUNE MARU No.31
2. Vessel No.: Hull No. # 101 (HOKU-101) Registration No. HK1-378
3. Name and Address of Owner — Name and Address of Charterer
   Name SEISAN KYOKAI
   Address 1-6, MARUMI-CHO,
   MEMURO, HOKKAIDO, JAPAN
   Cable Address —
4. Homeport and State of Registry: MEMURO, JAPAN
5. Type of Vessel LONGLINE-GILLNETTER
6. Tonnage (Gross) 498.95 M.T. (Net) 262.89 M.T.
7. Length 50.41 M. 8. Breadth 9.50 M. 9. Draft 3.90 M.
10. Horsepower 1,350 shp. 11. Maximum Speed 11.0 kt.
11. Propulsion: Diesel (•), Steam ( ), Diesel/Electric ( ).
    Other —
13. Date Built OCT.10,1970
14. Number and Nationality of Personnel 30, JAPAN
    Officers 7 Crew 23 Other (Specify) —
15. Communications: VHF-FM ( ), AM/SSB, Voice (•), Telegraphy (•).
    Other —
    International Radio Call Sign J H N T
    Radio Frequencies Monitored A1, A2 500 KHZ
    Other Working Frequencies A1, A2 468 KHZ, A1 2070, 2075 KHZ
    Schedule 06:00-07:00, 20:00-21:00 (G.M.T)

16. Navigation Equipment: Loran C (•), Loran A (•), Omega ( ),
    Decca ( ), Navsat (•), Radar (•), Fathometer (•),
    Other —
17. Cargo Capacity (MT)
    Salted Fish —
    Fresh Fish —
    Frozen Fish 450 M.T.
    Fish Meal —
    Other —
18. Cargo Space

	Number		Name
Freezer	No.1	FISH HOLD	(FORE)
	No.2	" "	(MIDDLE)
	No.3	" "	(AFT)
Dry Hold	—		—
Tanks	—		—
Other	—		—

19. Processing Equipment (Indicate daily capacity,MT)
    CONTACT FREEZER 3 SETS, 30 M.T./DAY (COMBINED)
20. Fisheries for which Permit is Requested:

Ocean Area	Period (From-To)	Species	Contemplated Catch (MT)	Gear to be Used
BERING SEA AND ALEUTIAN ISLANDS	MAR.1-DEC.31			
GULF OF ALASKA	MAR.1-DEC.31	SEE ATTACHED PAPER		LONGLINE AND GILLNET
WASHINGTON, OREGON, CALIFORNIA	MAR.1-DEC.31			

21. Name and Address of Agent appointed to receive any legal process issued in the United States: •

(ATTACHED PAPER)

JA-77-0601

THIS VESSEL APPLIES FOR FISHING A PORTION OF THE ALLOCATIONS FOR THE SPECIES IN THE OCEAN AREAS AS DESCRIBED BELOW,

BERING SEA AND ALEUTIAN ISLANDS

BLACK COD	7,000	M.T	
PACIFIC COD	45,000	M.T	
HERRING	1,000	M.T	
ROCKFISHES	12,000	M.T	BYCATCH
FLOUNDERS	130,000	M.T	BYCATCH
OTHER GROUNDFISH	40,000	M.T	BYCATCH

GULF OF ALASKA

BLACK COD	17,500	M.T	
PACIFIC COD	1,000	M.T	
ROCKFISHES	22,000	M.T	BYCATCH
FLOUNDERS	16,000	M.T	BYCATCH
OTHER GROUNDFISH	12,000	M.T	BYCATCH

WASHINGTON, OREGON, CALIFORNIA

BLACK COD	250	M.T	
ROCKFISHES	100	M.T	BYCATCH
PACIFIC COD	100	M.T	BYCATCH
FLOUNDERS	50	M.T	BYCATCH
OTHER GROUNDFISH	100	M.T	BYCATCH

602

FISHING VESSEL IDENTIFICATION FORM (FOREIGN)

Permit Period Applied For: MAR.1-DEC.31,1977

Application No. JA-77-0602
For Use of Issuing Office

State: JAPAN

1. Name of Vessel KIYO MARU No.55
2. Vessel No.: Hull No. # 102 (HOKU-102) Registration No. HK1-539
3. Name and Address of Owner — Name and Address of Charterer
   Name KIYOMARU TAKAOKA-GYOGYO CO.,LTD.
   Address 2-13, CHISHIMA-CHO,
   MEMURO, HOKKAIDO, JAPAN
   Cable Address —
4. Homeport and State of Registry: MEMURO, JAPAN
5. Type of Vessel LONGLINE-GILLNETTER
6. Tonnage (Gross) 499.54 M.T (Net) 245.42 M.T
7. Length 50.70 M. 8. Breadth 9.86 M. 9. Draft 4.00 M.
10. Horsepower 1,800 shp. 11. Maximum Speed 12.0 kt.
11. Propulsion: Diesel (•), Steam ( ), Diesel/Electric ( ).
    Other —
13. Date Built OCT.31,1975
14. Number and Nationality of Personnel 36, JAPAN
    Officers 8 Crew 28 Other (Specify) —
15. Communications: VHF-FM ( ), AM/SSB, Voice (•), Telegraphy (•).
    Other —
    International Radio Call Sign J K B L
    Radio Frequencies Monitored A1, A2 500 KHZ
    Other Working Frequencies A1, A2 425 KHZ, A1, 2070, 2075 KHZ
    Schedule WATCH TIME 00:00-01:00, 06:00-07:00, 20:00-21:00 (G.M.T)

JA-77-0602

16. Navigation Equipment: Loran C ( ), Loran A (•), Omega ( ), Decca ( ), Navsat (•), Radar (•), Fathometer (•),
Other —

17. Cargo Capacity (MT)

Salted Fish	—
Fresh Fish	—
Frozen Fish	450 M.T
Fish Meal	—
Other	—

18. Cargo Space

Number		Name
No.1	Freezer	FISH HOLD (FORE)
No.2		(AFT)
	Dry Hold	—
	Tanks	—
	Other	—

19. Processing Equipment (Indicate daily capacity,MT)
CONTACT FREEZER 4 SETS, 28 M.T/DAY (COMBINED)

20. Fisheries for which Permit is Requested:

Ocean Area	Period (From-To)	Species	Contemplated Catch (MT)	Gear to be Used
BERING SEA AND ALEUTIAN ISLAND	MAR.1-DEC.31			
GULF OF ALASKA	MAR.1-DEC.31		SEE ATTACHED PAPER	LONGLINE AND GILLNET
WASHINGTON, OREGON, CALIFORNIA	MAR.1-DEC.31			

21. Name and Address of Agent appointed to receive any legal process issued in the United States: •

(ATTACHED PAPER)

JA-77-0602

THIS VESSEL APPLIES FOR FISHING A PORTION OF THE ALLOCATIONS FOR THE SPECIES IN THE OCEAN AREAS AS DESCRIBED BELOW,

BERING SEA AND ALEUTIAN ISLANDS

BLACK COD	7,000	M.T	
PACIFIC COD	45,000	M.T	
HERRING	1,000	M.T	
ROCKFISHES	12,000	M.T	BYCATCH
FLOUNDERS	130,000	M.T	BYCATCH
OTHER GROUNDFISH	40,000	M.T	BYCATCH

GULF OF ALASKA

BLACK COD	17,500	M.T	
PACIFIC COD	1,000	M.T	
ROCKFISHES	22,000	M.T	BYCATCH
FLOUNDERS	16,000	M.T	BYCATCH
OTHER GROUNDFISH	12,000	M.T	BYCATCH

WASHINGTON, OREGON, CALIFORNIA

BLACK COD	250	M.T	
ROCKFISHES	100	M.T	BYCATCH
PACIFIC COD	100	M.T	BYCATCH
FLOUNDERS	50	M.T	BYCATCH
OTHER GROUNDFISH	100	M.T	BYCATCH

FISHING VESSEL IDENTIFICATION FORM (FOREIGN)

JA-77-0603

Permit Period Applied For: MAR.1-DEC.31,1977

Application No. JA-77-0603 For Use of Issuing Office

State: JAPAN

1. Name of Vessel FUKUYOSHI MARU No.85
2. Vessel No.: Hull No. * 103 (HOKU-103) Registration No. HX1-343
3. Name and Address of Owner
Name NEMURO DAIICHI-GYOGYO SEISAN KUMIAI
Address 1-22, SHOWA-MACHI,
NEMURO, HOKKAIDO, JAPAN
Cable Address —

Name and Address of Charterer
—
—
—
—

4. Homeport and State of Registry: NEMURO, JAPAN
5. Type of Vessel LONGLINE-GILLNETTER
6. Tonnage (Gross) 499.84 M.T (Net) 254.85
7. Length 50.70 M. 8. Breadth 9.80 M. 9. Draft 4.0 M.
10. Horsepower 1,500 shp. 11. Maximum Speed 13.2 kt.
11. Propulsion: Diesel (•), Steam ( ), Diesel/Electric ( ),
Other —
13. Date Built APR.26,1970
14. Number and Nationality of Personnel 33, JAPAN
Officers 8 Crew 25 Other (Specify) —
15. Communications: VHF-FM ( ), AM/SSB, Voice (•), Telegraphy (•),
Other —
International Radio Call Sign J G X T
Radio Frequencies Monitored A1, A2 500 KHZ
Other Working Frequencies A1, A2 410 KHZ, A1 2070, 2075 KHZ
Schedule WATCH TIME 00:00-01:00, 06:00-07:00, 20:00-21:00 (G.M.T)

16. Navigation Equipment: Loran C (•), Loran A (•), Omega ( ), Decca ( ), Navsat (•), Radar (•), Fathometer (•),
Other —

17. Cargo Capacity (MT)

Salted Fish	—
Fresh Fish	—
Frozen Fish	430 M.T
Fish Meal	—
Other	—

18. Cargo Space

	Number	Name
Freezer	No.1	FISH HOLD
Dry Hold	—	—
Tanks	—	—
Other	—	—

19. Processing Equipment (Indicate daily capacity,MT)
CONTACT FREEZER 4 SETS, 19.2 M.T/DAY (COMBINED)

20. Fisheries for which Permit is Requested:

Ocean Area	Period (From-To)	Species	Contemplated Catch (MT)	Gear to be Used
BERING SEA AND ALEUTIAN ISLANDS	MAR.1-DEC.31			
GULF OF ALASKA	MAR.1-DEC.31		SEE ATTACHED PAPER	LONGLINE AND GILLNET
WASHINGTON, OREGON, CALIFORNIA	MAR.1-DEC.31			

21. Name and Address of Agent appointed to receive any legal process issued in the United States: •

(ATTACHED PAPER)

JA-77-0603

THIS VESSEL APPLIES FOR FISHING A PORTION OF THE ALLOCATIONS FOR THE SPECIES IN THE OCEAN AREAS AS DESCRIBED BELOW,

BERING SEA AND ALEUTIAN ISLANDS

BLACK COD	7,000	M.T	
PACIFIC COD	45,000	M.T	
HERRING	1,000	M.T	
ROCKFISHES	12,000	M.T	BYCATCH
FLOUNDERS	130,000	M.T	BYCATCH
OTHER GROUNDFISH	40,000	M.T	BYCATCH

GULF OF ALASKA

BLACK COD	17,500	M.T	
PACIFIC COD	1,000	M.T	
ROCKFISHES	22,000	M.T	BYCATCH
FLOUNDERS	16,000	M.T	BYCATCH
OTHER GROUNDFISH	12,000	M.T	BYCATCH

WASHINGTON, OREGON, CALIFORNIA

BLACK COD	250	M.T	
ROCKFISHES	100	M.T	BYCATCH
PACIFIC COD	100	M.T	BYCATCH
FLOUNDERS	50	M.T	BYCATCH
OTHER GROUNDFISH	100	M.T	BYCATCH

FISHING VESSEL IDENTIFICATION FORM (FOREIGN)

Permit Period Applied For: MAR.1-DEC.31,1977

Application No. JA-77-0604
For Use of Issuing Office

State: JAPAN

1. Name of Vessel FUKUYOSHI MARU No.75
2. Vessel No.: Hull No. 第 104 (HOKU-104) Registration No. HK1-254
3. Name and Address of Owner: HOKURO DAIICHI-GYOGYO
   Name SEISAN KUMIAI
   Address 1-22, SHOWA-MACHI,
   HOKURO, HOKKAIDO, JAPAN
   Cable Address —
   Name and Address of Charterer: —
4. Homeport and State of Registry: HOKURO, JAPAN
5. Type of Vessel LONGLINE-GILLNETTER
6. Tonnage (Gross) 499.69 M.T (Net) 247.42 M.T
7. Length 48.40 M. 8. Breadth 9.20 M. 9. Draft 3.70 M.
10. Horsepower 1,200 shp. 11. Maximum Speed 11.2 kt.
11. Propulsion: Diesel (•), Steam ( ), Diesel/Electric ( ),
    Other —
13. Date Built APR.26,1968
14. Number and Nationality of Personnel 36, JAPAN
    Officers 8 Crew 26 Other (Specify) —
15. Communications: VHF-FM ( ), AM/SSB, Voice (•), Telegraphy (•),
    Other —
    International Radio Call Sign J C O Q
    Radio Frequencies Monitored A1, A2 500 KHZ
    Other Working Frequencies A1, A2 410, 425 KHZ, A1 2070, 2075 KHZ
    Schedule WATCH TIME 00:00-01:00, 06:00-07:00, 20:00-21:00 (G.M.T)

JA-77-0604

16. Navigation Equipment: Loran C (•), Loran A (•), Omega ( ),
    Decca ( ), Navsat (•), Radar (•), Fathometer (•),
    Other —
17. Cargo Capacity (MT)

Salted Fish	—
Fresh Fish	—
Frozen Fish	390 M.T
Fish Meal	—
Other	—

18. Cargo Space

	Number	Name
Freezer	No.1 No.2	FISH HOLD (FORE) (AFT)
Dry Hold	—	—
Tanks	—	—
Other	—	—

19. Processing Equipment (Indicate daily capacity,MT)
    CONTACT FREEZER 4 SETS 18 M.T/DAY (COMBINED)
20. Fisheries for which Permit is Requested:

Ocean Area	Period (From-To)	Species	Contemplated Catch (MT)	Gear to be Used
BERING SEA AND ALEUTIAN ISLANDS	MAR.1-DEC.31			
GULF OF ALASKA	MAR.1-DEC.31	SEE ATTACHED PAPER		LONGLINE AND GILLNET
WASHINGTON, OREGON CALIFORNIA	MAR.1-DEC.31			

21. Name and Address of Agent appointed to receive any legal process issued in the United States:

(ATTACHED PAPER)

JA-77-0604

THIS VESSEL APPLIES FOR FISHING A PORTION OF THE ALLOCATIONS FOR THE SPECIES IN THE OCEAN AREAS AS DESCRIBED BELOW,

BERING SEA AND ALEUTIAN ISLANDS

BLACK COD	7,000	M.T	
PACIFIC COD	45,000	M.T	
HERRING	1,000	M.T	
ROCKFISHES	12,000	M.T	BYCATCH
FLOUNDERS	130,000	M.T	BYCATCH
OTHER GROUNDFISH	40,000	M.T	BYCATCH

GULF OF ALASKA

BLACK COD	17,500	M.T	
PACIFIC COD	1,000	M.T	
ROCKFISHES	22,000	M.T	BYCATCH
FLOUNDERS	16,000	M.T	BYCATCH
OTHER GROUNDFISH	12,000	M.T	BYCATCH

WASHINGTON, OREGON, CALIFORNIA

BLACK COD	250	M.T	
ROCKFISHES	100	M.T	BYCATCH
PACIFIC COD	100	M.T	BYCATCH
FLOUNDERS	50	M.T	BYCATCH
OTHER GROUNDFISH	100	M.T	BYCATCH

FISHING VESSEL IDENTIFICATION FORM (FOREIGN)

Permit Period Applied For: MAR.1-DEC.31.1977

Application No. JA-77-0605 For Use of Issuing Office

State: JAPAN

1. Name of Vessel HATSUE MARU No.38
2. Vessel No.: Hull No. 第 105 (HOKU-105) Registration No. HK1-313
3. Name and Address of Owner
   Name TAIHEIYO-SUISAN CO.,LTD.
   Address 325, HIGASHI,
   OCHIISHI, NEMURO, HOKKAIDO, JAPAN
   Cable Address —
   Name and Address of Charterer —
4. Homeport and State of Registry: KUSHIRO, JAPAN
5. Type of Vessel LONGLINE-GILLNETTER
6. Tonnage (Gross) 401.76 M.T (Net) 185.05
7. Length 48.40 M. 8. Breadth 8.90 M. 9. Draft 3.50 M.
10. Horsepower 1,250 shp. 11. Maximum Speed 10.0 kt.
11. Propulsion: Diesel (•), Steam ( ), Diesel/Electric ( ),
    Other —
13. Date Built NOV.25.1969
14. Number and Nationality of Personnel 28
    Officers 8 Crew 20 Other (Specify) —
15. Communications: VHF-FM ( ), AM/SSB,•Voice (•), Telegraphy (•),
    Other —
    International Radio Call Sign J G V E
    Radio Frequencies Monitored A1, A2 500 KHZ
    Other Working Frequencies A1, A2 425 KHZ, A1 2070
    Schedule WATCH TIME 00:00-01:00, 06:00-07:00, 20:00-21:00 (G.M.T)

JA-77-0605

16. Navigation Equipment: Loran C (•), Loran A (•), Omega ( ),
    Decca ( ), Navsat (•), Radar (•), Fathometer (•),
    Other —
17. Cargo Capacity (MT)
    Salted Fish —
    Fresh Fish —
    Frozen Fish 400 M.T
    Fish Meal —
    Other —
18. Cargo Space

	Number	Name
Freezer	No.1	FISH HOLD (FORE)
	No.2	" " (MIDDLE)
Dry Hold	No.3	" " (AFT)
Tanks	—	—
Other	—	—

19. Processing Equipment (Indicate daily capacity,MT)
    CONTACT FREEZER 4 SETS 20 M.T/DAY (COMBINED)
20. Fisheries for which Permit is Requested:

Ocean Area	Period (From-To)	Species	Contemplated Catch (MT)	Gear to be Used
BERING SEA AND ALEUTIAN ISLANDS	MAR.1-DEC.31			
GULF OF ALASKA	MAR.1-DEC.31		SEE ATTACHED PAPER	LONGLINE AND GILLNET
WASHINGTON, OREGON, CALIFORNIA	MAR.1-DEC.31			

21. Name and Address of Agent appointed to receive any legal process issued in the United States: •

(ATTACHED PAPER)

JA-77-0605

THIS VESSEL APPLIES FOR FISHING A PORTION OF THE ALLOCATIONS FOR THE SPECIES IN THE OCEAN AREAS AS DESCRIBED BELOW,

BERING SEA AND ALEUTIAN ISLANDS

BLACK COD	7,000 M.T	
PACIFIC COD	45,000 M.T	
HERRING	1,000 M.T	
ROCKFISHES	12,000 M.T	BYCATCH
FLOUNDERS	130,000 M.T	BYCATCH
OTHER GROUNDFISH	40,000 M.T	BYCATCH

GULF OF ALASKA

BLACK COD	17,500 M.T	
PACIFIC COD	1,000 M.T	
ROCKFISHES	22,000 M.T	BYCATCH
FLOUNDERS	16,000 M.T	BYCATCH
OTHER GROUNDFISH	12,000 M.T	BYCATCH

WASHINGTON, OREGON, CALIFORNIA

BLACK COD	250 M.T	
ROCKFISHES	100 M.T	BYCATCH
PACIFIC COD	100 M.T	BYCATCH
FLOUNDERS	50 M.T	BYCATCH
OTHER GROUNDFISH	100 M.T	BYCATCH

FISHING VESSEL IDENTIFICATION FORM (FOREIGN)

Permit Period Applied For: MAR.1-DEC.31,1977

Application No. JA-77-0606 For Use of Issuing Office

State: JAPAN

1. Name of Vessel HATSUE MARU No.55
2. Vessel No.: Hull No. 第 106 (HOKU-106) Registration No. HK1-456
3. Name and Address of Owner
   Name TAIHEIYO-SUISAN CO., LTD.
   Address 325, HIGASHI,
   OCHIISHI, NEMURO, HOKKAIDO, JAPAN
   Cable Address —
   Name and Address of Charterer —
4. Homeport and State of Registry: KUSHIRO, JAPAN
5. Type of Vessel LONGLINE-GILLNETTER
6. Tonnage (Gross) 499.65 M.T (Net) 234.53 M.T
7. Length 51.73 M. 8. Breadth 9.80 M. 9. Draft 4.00 M.
10. Horsepower 1,600 shp. 11. Maximum Speed 11.0 kt.
11. Propulsion: Diesel (•), Steam ( ), Diesel/Electric ( ),
    Other —
13. Date Built AUG.25.1971
14. Number and Nationality of Personnel 30, JAPAN
    Officers 8 Crew 22 Other (Specify) —
15. Communications: VHF-FM ( ), AM/SSB,•Voice (•), Telegraphy (•),
    Other —
    International Radio Call Sign J L L B
    Radio Frequencies Monitored A1, A2 500 KHZ
    Other Working Frequencies A1, A2 425 KHZ, A1 2070 KHZ
    Schedule WATCH TIME 00:00-01:00, 06:00-07:00, 20:00-21:00 (G.M.T)

JA-77-0606

16. Navigation Equipment: Loran C (•), Loran A (•), Omega ( ), Decca ( ), Navsat (•), Radar (•), Fathometer (•), Other —

17. Cargo Capacity (MT)

Salted Fish	—
Fresh Fish	—
Frozen Fish	450 M.T
Fish Meal	—
Other	—

18. Cargo Space

	Number	Name
Freezer	No.1	FISH HOLD (FORE)
	No.2	" " (MIDDLE)
Dry Hold	No.3	" " (AFT)
Tanks	—	—
Other	—	—

19. Processing Equipment (Indicate daily capacity,MT)

CONTACT FREEZER 4 SETS 30 M.T/DAY (COMBINED)

20. Fisheries for which Permit is Requested:

Ocean Area	Period (From-To)	Species	Contemplated Catch (MT)	Gear to be Used
BERING SEA AND ALEUTIAN ISLANDS	MAR.1-DEC.31			
GULF OF ALASKA	MAR.1-DEC.31	SEE ATTACHED PAPER		LONGLINE AND GILLNET
WASHINGTON, OREGON, CALIFORNIA	MAR.1-DEC.31			

21. Name and Address of Agent appointed to receive any legal process issued in the United States: •

(ATTACHED PAPER)

JA-77-0606

THIS VESSEL APPLIES FOR FISHING A PORTION OF THE ALLOCATIONS FOR THE SPECIES IN THE OCEAN AREAS AS DESCRIBED BELOW,

BERING SEA AND ALEUTIAN ISLANDS

BLACK COD	7,000	M.T	
PACIFIC COD	45,000	M.T	
HERRING	1,000	M.T	
ROCKFISHES	12,000	M.T	BYCATCH
FLOUNDERS	130,000	M.T	BYCATCH
OTHER GROUNDFISH	40,000	M.T	BYCATCH

GULF OF ALASKA

BLACK COD	17,500	M.T	
PACIFIC COD	1,000	M.T	
ROCKFISHES	22,000	M.T	BYCATCH
FLOUNDERS	16,000	M.T	BYCATCH
OTHER GROUNDFISH	12,000	M.T	BYCATCH

WASHINGTON, OREGON, CALIFORNIA

BLACK COD	250	M.T	
ROCKFISHES	100	M.T	BYCATCH
PACIFIC COD	100	M.T	BYCATCH
FLOUNDERS	50	M.T	BYCATCH
OTHER GROUNDFISH	100	M.T	BYCATCH

FISHING VESSEL IDENTIFICATION FORM (FOREIGN)

Permit Period Applied For: MAR.1-DEC.31.1977

Application No. JA-77-0607 For Use of Issuing Office

State: JAPAN

1. Name of Vessel EIKYU MARU No.82
2. Vessel No.: Hull No. ※ 107 (HOKU-107) Registration No. HKI-311
3. Name and Address of Owner / Name and Address of Charterer

	Owner	Charterer
Name	HAKAYA-SUISAN CO.,LTD. c/o.HAKAYA-SUISAN CO.,LTD.	EIKYU-GYOGYO CO.,LTD.
Address	KUSHIRO SUISAN, 3-4-23, KOTOBUKI, KUSHIRO, HOKKAIDO, JAPAN	EIKYU-GYOGYO CO.,LTD. (KUSHIRO GYOGYO) 3-4-23, KOTOBUKI, KUSHIRO, HOKKAIDO, JAPAN
Cable Address	—	—

4. Homeport and State of Registry: NEMURO, JAPAN
5. Type of Vessel LONGLINE-GILLNETTER
6. Tonnage (Gross) 499.02 M.T (Net) 247.43 M.T
7. Length 51.85 M. 8. Breadth 9.80 M. 9. Draft 3.75 M.
10. Horsepower 1,600 shp. 11. Maximum Speed 12.0 kt.
11. Propulsion: Diesel (•), Steam ( ), Diesel/Electric ( ), Other —
13. Date Built DEC.15.1969
14. Number and Nationality of Personnel 36, JAPAN

Officers 9 Crew 27 Other (Specify) —

15. Communications: VHF-FM ( ), AM/SSB, Voice (•), Telegraphy (•), Other —

International Radio Call Sign J G U V

Radio Frequencies Monitored A1, A2 500 KHZ

Other Working Frequencies A1, A2 425, 468 KHZ, A1 2070, 2075 KHZ

Schedule WATCH TIME 00:00-01:00, 06:00-07:00, 20:00-21:00 (G.M.T)

JA-77-0607

16. Navigation Equipment: Loran C (•), Loran A (•), Omega ( ), Decca ( ), Navsat ( ), Radar (•), Fathometer (•), Other —

17. Cargo Capacity (MT)

Salted Fish	—
Fresh Fish	—
Frozen Fish	400 M.T
Fish Meal	—
Other	—

18. Cargo Space

	Number	Name
Freezer	No.1	FISH HOLD (FORE)
	No.2	" " (MIDDLE)
Dry Hold	No.3	" " (AFT)
Tanks	—	—
Other	—	—

19. Processing Equipment (Indicate daily capacity,MT)

CONTACT FREEZER 4 SETS , 25 M.T/DAY (COMBINED)

20. Fisheries for which Permit is Requested:

Ocean Area	Period (From-To)	Species	Contemplated Catch (MT)	Gear to be Used
BERING SEA AND ALEUTIAN ISLANDS	MAR.1-DEC.31			
GULF OF ALASKA	MAR.1-DEC.31	SEE ATTACHED PAPER		LONGLINE AND GILLNET
WASHINGTON, OREGON, CALIFORNIA	MAR.1-DEC.31			

21. Name and Address of Agent appointed to receive any legal process issued in the United States: •

(ATTACHED PAPER)

JA-77-0607

THIS VESSEL APPLIES FOR FISHING A PORTION OF THE ALLOCATIONS FOR THE SPECIES IN THE OCEAN AREAS AS DESCRIBED BELOW,

BERING SEA AND ALEUTIAN ISLANDS		
BLACK COD	7,000 M.T	
PACIFIC COD	45,000 M.T	
HERRING	1,000 M.T	
ROCKFISHES	12,000 M.T	BYCATCH
FLOUNDERS	130,000 M.T	BYCATCH
OTHER GROUNDFISH	40,000 M.T	BYCATCH
GULF OF ALASKA		
BLACK COD	17,500 M.T	
PACIFIC COD	1,000 M.T	
ROCKFISHES	22,000 M.T	BYCATCH
FLOUNDERS	16,000 M.T	BYCATCH
OTHER GROUNDFISH	12,000 M.T	BYCATCH
WASHINGTON, OREGON, CALIFORNIA		
BLACK COD	250 M.T	
ROCKFISHES	100 M.T	BYCATCH
PACIFIC COD	100 M.T	BYCATCH
FLOUNDERS	50 M.T	BYCATCH
OTHER GROUNDFISH	100 M.T	BYCATCH

FISHING VESSEL IDENTIFICATION FORM (FOREIGN)

Permit Period Applied For: MAR.1-DEC.31,1977

Application No. JA-77-0608
For Use of Issuing Office

State: JAPAN

1. Name of Vessel SUMIYOSHI MARU No.53
2. Vessel No.: Hull No. # 108 (HOKU-108) Registration No. HK1-564
3. Name and Address of Owner / Name and Address of Charterer

Name HOKKO-SUISAN CO.,LTD. / —

Address 22, AKEBONO-CHO, / —

NEMURO, HOKKAIDO, JAPAN

Cable Address — / —

4. Homeport and State of Registry: NEMURO, JAPAN
5. Type of Vessel LONGLINE-GILLNETTER
6. Tonnage (Gross) 499.59 M.T (Net) 248.72 M.T
7. Length 50.70 M. 8. Breadth 9.60 M. 9. Draft 4.10 M.
10. Horsepower 1,800 shp. 11. Maximum Speed 12.4 kt.
11. Propulsion: Diesel (•), Steam ( ), Diesel/Electric ( ).

Other —

13. Date Built SEP.12,1973
14. Number and Nationality of Personnel 34, JAPAN

Officers 8 Crew 26 Other (Specify) —

15. Communications: VHF-FM ( ), AM/SSB, Voice (•), Telegraphy (•),

Other —

International Radio Call Sign J L F J

Radio Frequencies Monitored A1, A2 500 KHZ

Other Working Frequencies A1, A2 425 KHZ, A1 2070, 2075 KHZ

Schedule WATCH TIME 00:00-01:00, 06:00-07:00, 20:00-21:00 (G.M.T)

JA-77-0608

16. Navigation Equipment: Loran C ( ), Loran A (•), Omega ( ), Decca ( ), Navsat ( ), Radar (•), Fathometer (•),

Other —

17. Cargo Capacity (MT)

Salted Fish	—
Fresh Fish	—
Frozen Fish	450 M.T
Fish Meal	—
Other	—

18. Cargo Space

	Number	Name
Freezer	No.1	FISH HOLD (FORE)
	No.2	" " (AFT)
Dry Hold	—	—
Tanks	—	—
Other	—	—

19. Processing Equipment (Indicate daily capacity,MT)

CONTACT FREEZER 4 SETS , 26.9 M.T/DAY (COMBINED)

20. Fisheries for which Permit is Requested:

Ocean Area	Period (From-To)	Species	Contemplated Catch (MT)	Gear to be Used
BERING SEA AND ALEUTIAN ISLANDS	MAR.1-DEC.31			
GULF OF ALASKA	MAR.1-DEC.31		SEE ATTACHED PAPER	LONGLINE AND GILLNET
WASHINGTON, OREGON, CALIFORNIA	MAR.1-DEC.31			

21. Name and Address of Agent appointed to receive any legal process issued in the United States:

(ATTACHED PAPER)

JA-77-0608

THIS VESSEL APPLIES FOR FISHING A PORTION OF THE ALLOCATIONS FOR THE SPECIES IN THE OCEAN AREAS AS DESCRIBED BELOW,

BERING SEA AND ALEUTIAN ISLANDS		
BLACK COD	7,000 M.T	
PACIFIC COD	45,000 M.T	
HERRING	1,000 M.T	
ROCKFISHES	12,000 M.T	BYCATCH
FLOUNDERS	130,000 M.T	BYCATCH
OTHER GROUNDFISH	40,000 M.T	BYCATCH
GULF OF ALASKA		
BLACK COD	17,500 M.T	
PACIFIC COD	1,000 M.T	
ROCKFISHES	22,000 M.T	BYCATCH
FLOUNDERS	16,000 M.T	BYCATCH
OTHER GROUNDFISH	12,000 M.T	BYCATCH
WASHINGTON, OREGON, CALIFORNIA		
BLACK COD	250 M.T	
ROCKFISHES	100 M.T	BYCATCH
PACIFIC COD	100 M.T	BYCATCH
FLOUNDERS	50 M.T	BYCATCH
OTHER GROUNDFISH	100 M.T	BYCATCH

FISHING VESSEL IDENTIFICATION FORM (FOREIGN)

JA-77-0609

Permit Period Applied For: MAR.1-DEC.31,1977 — Application No. JA-77-0609 For Use of Issuing Office

State: JAPAN

1. Name of Vessel MATSUEI MARU No.88
2. Vessel No.: Hull No. # 109 (HOKU-109) Registration No. HKI-548
3. Name and Address of Owner / Name and Address of Charterer

Name MATSUZAKA-GYOGYO CO.,LTD. — —

Address 2-2, NAKAKI-CHO, — —

NEMURO, HOKKAIDO, JAPAN

Cable Address — —

4. Homeport and State of Registry: NEMURO, JAPAN
5. Type of Vessel LONGLINE-GILLNETTER
6. Tonnage (Gross) 499.73 M.T (Net) 241.07 M.T
7. Length 51.73 M. 8. Breadth 9.80 M. 9. Draft 4.00 M.
10. Horsepower 1,600 shp. 11. Maximum Speed 11.0 kt.
11. Propulsion: Diesel (•), Steam ( ), Diesel/Electric ( ),

Other —

13. Date Built SEP. 20,1975
14. Number and Nationality of Personnel 36, JAPAN

Officers 8 Crew 28 Other (Specify) —

15. Communications: VHF-FM ( ), AM/SSB, Voice (•), Telegraphy (•),

Other —

International Radio Call Sign J K S K

Radio Frequencies Monitored A1, A2 500 KHZ

Other Working Frequencies A1, A2 425, 468 KHZ, A1 2070

Schedule WATCH TIME 00:00-01:00, 06:00-07:00, 20:00-21:00 (G.M.T)

JA-77-0609

16. Navigation Equipment: Loran C (•), Loran A (•), Omega ( ), Decca (•), Navnat (•), Radar (•), Fathometer (•),

Other —

17. Cargo Capacity (MT) / 18. Cargo Space

		Number	Name
Salted Fish —	Freezer	No.1	FISH HOLD (FORE)
Fresh Fish —		No.2	" " (MIDDLE)
	Dry Hold	No.3	" " (AFT)
Frozen Fish 420 M.T	Tanks	—	—
Fish Meal —	Other	—	—
Other —			

19. Processing Equipment (Indicate daily capacity,MT)

CONTACT FREEZER 4 SETS, 26 M.T/DAY (COMBINED)

20. Fisheries for which Permit is Requested:

Ocean Area	Period (From-To)	Species	Contemplated Catch (MT)	Gear to be Used
BERING SEA AND ALEUTIAN ISLANDS	MAR.1-DEC.31			
GULF OF ALASKA	MAR.1-DEC.31	SEE ATTACHED PAPER		LONGLINE AND GILLNET
WASHINGTON, OREGON, CALIFORNIA	MAR.1-DEC.31			

21. Name and Address of Agent appointed to receive any legal process issued in the United States:

(ATTACHED PAPER)

JA-77-0609

THIS VESSEL APPLIES FOR FISHING A PORTION OF THE ALLOCATIONS FOR THE SPECIES IN THE OCEAN AREAS AS DESCRIBED BELOW,

BERING SEA AND ALEUTIAN ISLANDS

BLACK COD	7,000 M.T	
PACIFIC COD	45,000 M.T	
HERRING	1,000 M.T	
ROCKFISHES	12,000 M.T	BYCATCH
FLOUNDERS	130,000 M.T	BYCATCH
OTHER GROUNDFISH	40,000 M.T	BYCATCH

GULF OF ALASKA

BLACK COD	17,500 M.T	
PACIFIC COD	1,000 M.T	
ROCKFISHES	22,000 M.T	BYCATCH
FLOUNDERS	16,000 M.T	BYCATCH
OTHER GROUNDFISH	12,000 M.T	BYCATCH

WASHINGTON, OREGON, CALIFORNIA

BLACK COD	250 M.T	
ROCKFISHES	100 M.T	BYCATCH
PACIFIC COD	100 M.T	BYCATCH
FLOUNDERS	50 M.T	BYCATCH
OTHER GROUNDFISH	100 M.T	BYCATCH

FISHING VESSEL IDENTIFICATION FORM (FOREIGN)

Permit Period Applied For: MAR.1-DEC.31,1977 — Application No. JA-77-0610 For Use of Issuing Office

State: JAPAN

1. Name of Vessel EBISU MARU No.88
2. Vessel No.: Hull No. # 110 (HOKU-110) Registration No. HKI-308
3. Name and Address of Owner / Name and Address of Charterer

Name MARUHON-SUISAN CO.,LTD. —

Address 3-7-5, TROMAI, —

OTARU, HOKKAIDO, JAPAN

Cable Address — —

4. Homeport and State of Registry: OTARU, JAPAN
5. Type of Vessel LONGLINE-GILLNETTER
6. Tonnage (Gross) 405.58 M.T (Net) 199.90 M.T
7. Length 49.00 M. 8. Breadth 9.15 M. 9. Draft 3.60 M.
10. Horsepower 1,300 shp. 11. Maximum Speed 11.0 kt.
11. Propulsion: Diesel (•), Steam ( ), Diesel/Electric ( ),

Other —

13. Date Built OCT.27,1969
14. Number and Nationality of Personnel 30, JAPAN

Officers 8 Crew 22 Other (Specify) —

15. Communications: VHF-FM ( ), AM/SSB, Voice (•), Telegraphy (•),

Other —

International Radio Call Sign J P Z Q

Radio Frequencies Monitored A1, A2 500 KHZ

Other Working Frequencies A1, A2 460 KHZ, A1 2070, 2075 KHZ

Schedule WATCH TIME 00:00-01:00, 06:00-07:00, 20:00-21:00 (G.M.T)

JA-77-0610

16. Navigation Equipment: Loran C (•), Loran A (•), Omega ( ), Decca ( ), Wavest (•), Radar (•), Fathometer (•).

Other —

17. Cargo Capacity (MT)

Salted Fish	—
Fresh Fish	—
Frozen Fish	360 M.T
Fish Meal	—
Other	—

18. Cargo Space

	Number	Name
Freezer	No.1	FISH HOLD (FORE)
	No.2	" " (AFT)
Dry Hold	—	—
Tanks	—	—
Other	—	—

19. Processing Equipment (Indicate daily capacity,MT)

CONTACT FREEZER 5 SETS , 27.7 M.T/DAY (COMBINED)

20. Fisheries for which Permit is Requested:

Ocean Area	Period (From-To)	Species	Contemplated Catch (MT)	Gear to be Used
BERING SEA AND ALEUTIAN ISLANDS	MAR.1-DEC.31			
GULF OF ALASKA	MAR.1-DEC.31		SEE ATTACHED PAPER	LONGLINE AND GILLNET
WASHINGTON, OREGON, CALIFORNIA	MAR.1-DEC.31			

21. Name and Address of Agent appointed to receive any legal process issued in the United States:

(ATTACHED PAPER)

JA-77-0610

THIS VESSEL APPLIES FOR FISHING A PORTION OF THE ALLOCATIONS FOR THE SPECIES IN THE OCEAN AREAS AS DESCRIBED BELOW,

BERING SEA AND ALEUTIAN ISLANDS

BLACK COD	7,000 M.T	
PACIFIC COD	45,000 M.T	
HERRING	1,000 M.T	
ROCKFISHES	12,000 M.T	BYCATCH
FLOUNDERS	130,000 M.T	BYCATCH
OTHER GROUNDFISH	40,000 M.T	BYCATCH

GULF OF ALASKA

BLACK COD	17,500 M.T	
PACIFIC COD	1,000 M.T	
ROCKFISHES	22,000 M.T	BYCATCH
FLOUNDERS	16,000 M.T	BYCATCH
OTHER GROUNDFISH	12,000 M.T	BYCATCH

WASHINGTON, OREGON, CALIFORNIA

BLACK COD	250 M.T	
ROCKFISHES	100 M.T	BYCATCH
PACIFIC COD	100 M.T	BYCATCH
FLOUNDERS	50 M.T	BYCATCH
OTHER GROUNDFISH	100 M.T	BYCATCH

FISHING VESSEL IDENTIFICATION FORM (FOREIGN)

Permit Period Applied For: MAR.1-DEC.31,1977

Application No. JA-77-0611 For Use of Issuing Office

State: JAPAN

1. Name of Vessel MITO MARU No.82
2. Vessel No.: Hull No. # 111 (HOKU-111) Registration No. HK1-298
3. Name and Address of Owner / Name and Address of Charterer

Name SASAKI JYUNZO / —

Address 9-4, NANIWA-CHO, / —

KUSHIRO, HOKKAIDO, JAPAN

Cable Address — / —

4. Homeport and State of Registry: KUSHIRO, JAPAN
5. Type of Vessel LONGLINE-GILLNETTER
6. Tonnage (Gross) 499.48 M.T (Net) 274.66 M.T
7. Length 50.50 M. 8. Breadth 9.70 M. 9. Draft 3.88 M.
10. Horsepower 1,600 shp. 11. Maximum Speed 11.5 kt.
11. Propulsion: Diesel (•), Steam ( ), Diesel/Electric ( ),

Other —

13. Date Built AUG.31, 1969
14. Number and Nationality of Personnel 33, JAPAN

Officers 8 Crew 25 Other (Specify) —

15. Communications: VHF-FM ( ), AM/SSB, Voice (•), Telegraphy (•),

Other —

International Radio Call Sign J C S N

Radio Frequencies Monitored A1, A2 500 KHZ

Other Working Frequencies A1, A2 468 KHZ, A1 2070 KHZ

Schedule WATCH-TIME ,00:00-01:00, 06:00-07:00, 20:00-21:00 (G.M.T)

JA-77-0611

16. Navigation Equipment: Loran C (•), Loran A (•), Omega (•), Decca ( ), Wavest ( ), Radar (•), Fathometer (•),

Other —

17. Cargo Capacity (MT)

Salted Fish	—
Fresh Fish	—
Frozen Fish	438 M.T
Fish Meal	—
Other	—

18. Cargo Space

	Number	Name
Freezer	No.1	FISH HOLD (FORE)
	No.2	" " (AFT)
Dry Hold	—	—
Tanks	—	—
Other	—	—

19. Processing Equipment (Indicate daily capacity,MT)

CONTACT FREEZER 4 SETS , 18.3 M.T/DAY (COMBINED)

20. Fisheries for which Permit is Requested:

Ocean Area	Period (From-To)	Species	Contemplated Catch (MT)	Gear to be Used
BERING SEA AND ALEUTIAN ISLANDS	MAR.1-DEC.31			
GULF OF ALASKA	MAR.1-DEC.31		SEE ATTACHED PAPER	LONGLINE AND GILLNET
WASHINGTON, OREGON, CALIFORNIA	MAR.1-DEC.31			

21. Name and Address of Agent appointed to receive any legal process issued in the United States:

(ATTACHED PAPER)

JA-77-0611

THIS VESSEL APPLIES FOR FISHING A PORTION OF THE ALLOCATIONS FOR THE SPECIES IN THE OCEAN AREAS AS DESCRIBED BELOW,

BERING SEA AND ALEUTIAN ISLANDS

BLACK COD	7,000 M.T	
PACIFIC COD	45,000 M.T	
HERRING	1,000 M.T	
ROCKFISHES	12,000 M.T	BYCATCH
FLOUNDERS	130,000 M.T	BYCATCH
OTHER GROUNDFISH	40,000 M.T	BYCATCH

GULF OF ALASKA

BLACK COD	17,500 M.T	
PACIFIC COD	1,000 M.T	
ROCKFISHES	22,000 M.T	BYCATCH
FLOUNDERS	16,000 M.T	BYCATCH
OTHER GROUNDFISH	12,000 M.T	BYCATCH

WASHINGTON, OREGON, CALIFORNIA

BLACK COD	250 M.T	
ROCKFISHES	100 M.T	BYCATCH
PACIFIC COD	100 M.T	BYCATCH
FLOUNDERS	50 M.T	BYCATCH
OTHER GROUNDFISH	100 M.T	BYCATCH

FISHING VESSEL IDENTIFICATION FORM (FOREIGN)

Permit Period Applied For: MAR.1-DEC.31,1977

Application No. JA-77-0612 For Use of Issuing Office

State: JAPAN

1. Name of Vessel TOKI MARU No.88
2. Vessel No.: Hull No. S. 112 (MORO-112) Registration No. MRO-465
3. Name and Address of Owner / Name and Address of Charterer

Name KANAI-GYOGYO CO.,LTD. —

Address 6-3-25, IRIFUNE —

KUSHIRO, HOKKAIDO, JAPAN

Cable Address KUSHIRO KANAI —

4. Homeport and State of Registry: KUSHIRO, JAPAN
5. Type of Vessel LONGLINE-GILLNETTER
6. Tonnage (Gross) 499.40 M.T (Net) 245.40 M.T
7. Length 51.75 M. 8. Breadth 9.80 M. 9. Draft 4.22 M.
10. Horsepower 2,000 shp. 11. Maximum Speed 12.0 kt.
11. Propulsion: Diesel (•), Steam ( ), Diesel/Electric ( ),

Other —

13. Date Built DEC. 11,1971
14. Number and Nationality of Personnel 56, JAPAN

Officers 8 Crew 38 Other (Specify) —

15. Communications: VHF-FM ( ), AM/SSB, Voice (•), Telegraphy (•).

Other —

International Radio Call Sign J L K O

Radio Frequencies Monitored A1, A2 500 KHZ

Other Working Frequencies A1, A2 425 KHZ, A1 2070, 2075 KHZ

Schedule WATCH TIME 00:00-01:00, 06:00-07:00, 20:00-21:00 (G.M.T)

JA-77-0612

16. Navigation Equipment: Loran C (•), Loran A (•), Omega ( ), Decca ( ), Navsat ( ), Radar (•), Fathometer (•).

Other —

17. Cargo Capacity (MT)

Salted Fish	—
Fresh Fish	—
Frozen Fish	490 M.T
Fish Meal	—

Other —

18. Cargo Space

	Number	Name
Freezer	No.1	FISH HOLD (FORE)
	No.2	" " (MIDDLE)
Dry Hold	No.3	" " (AFT)
Tanks	—	—
Other	—	—

19. Processing Equipment (Indicate daily capacity,MT)

COMPACT FREEZER 4 SETS , 30 M.T/DAY (COMBINED)

20. Fisheries for which Permit is Requested:

Ocean Area	Period (From-To)	Species	Contemplated Catch (MT)	Gear to be Used
BERING SEA AND ALEUTIAN ISLANDS	MAR.1-DEC.31	SEE ATTACHED PAPER		LONGLINE AND GILLNET
GULF OF ALASKA	MAR.1-DEC.31			
WASHINGTON, OREGON, CALIFORNIA	MAR.1-DEC.31			

21. Name and Address of Agent appointed to receive any legal process issued in the United States:

(ATTACHED PAPER)

JA-77-0612

THIS VESSEL APPLIES FOR FISHING A PORTION OF THE ALLOCATIONS FOR THE SPECIES IN THE OCEAN AREAS AS DESCRIBED BELOW,

BERING SEA AND ALEUTIAN ISLANDS

BLACK COD	7,000 M.T	
PACIFIC COD	45,000 M.T	
HERRING	1,000 M.T	
ROCKFISHES	12,000 M.T	BYCATCH
FLOUNDERS	130,000 M.T	BYCATCH
OTHER GROUNDFISH	40,000 M.T	BYCATCH

GULF OF ALASKA

BLACK COD	17,500 M.T	
PACIFIC COD	1,000 M.T	
ROCKFISHES	22,000 M.T	BYCATCH
FLOUNDERS	16,000 M.T	BYCATCH
OTHER GROUNDFISH	12,000 M.T	BYCATCH

WASHINGTON, OREGON, CALIFORNIA

BLACK COD	250 M.T	
ROCKFISHES	100 M.T	BYCATCH
PACIFIC COD	100 M.T	BYCATCH
FLOUNDERS	50 M.T	BYCATCH
OTHER GROUNDFISH	100 M.T	BYCATCH

FISHING VESSEL IDENTIFICATION FORM (FOREIGN)

JA-77-0613

Permit Period Applied For: MAR.1-DEC.31,1977

Application No. JA-77-0613 For Use of Issuing Office

State: JAPAN

1. Name of Vessel SHINTOKU MARU No.25
2. Vessel No.: Hull No. 第 113 (HOKU-115) Registration No. HK1-461
3. Name and Address of Owner
   Name SHINYA SHOTEN CO.,LTD.
   Address MINAMI 2, NISHI-2,
   ABASHIRI, HOKKAIDO, JAPAN
   Cable Address —
   Name and Address of Charterer —
4. Homeport and State of Registry: ABASHIRI, JAPAN
5. Type of Vessel LONGLINE-GILLNETTER
6. Tonnage (Gross) 499.12 (Net) 268.45
7. Length 50.70 M. 8. Breadth 9.8 M. 9. Draft 4.10 M.
10. Horsepower 2,000 shp. 11. Maximum Speed 10.5 kt.
11. Propulsion: Diesel (•), Steam ( ), Diesel/Electric ( ),
    Other —
13. Date Built DEC.1,1971
14. Number and Nationality of Personnel 30, JAPAN
    Officers 7 Crew 23 Other (Specify) —
15. Communications: VHF-FM ( ), AM/SSB, Voice (•), Telegraphy (•),
    Other —
    International Radio Call Sign J L L U
    Radio Frequencies Monitored A1, A2 500 KHZ
    Other Working Frequencies A1, A2 410, 425 KHZ, A1 2070, 2075 KHZ
    Schedule WATCH TIME 00:00-01:00, 06:00-07:00, 20:00-21:00 (G.M.T)
16. Navigation Equipment: Loran C (•), Loran A (•), Omega ( ),
    Decca ( ), Navsat (•), Radar (•), Fathometer (•),
    Other —
17. Cargo Capacity (MT)
    Salted Fish —
    Fresh Fish —
    Frozen Fish 450 M.T
    Fish Meal —
    Other —
18. Cargo Space

Number	Name
Freezer No.1	FISH HOLD
Dry Hold —	—
Tanks —	—
Other —	—

19. Processing Equipment (Indicate daily capacity,MT)
    CONTACT FREEZER 4 SETS 28 M.T/DAY (COMBINED)
20. Fisheries for which Permit is Requested:

Ocean Area	Period (From-To)	Species	Contemplated Catch (MT)	Gear to be Used
BERING SEA AND ALEUTIAN ISLANDS	MAR.1-DEC.31			
GULF OF ALASKA	MAR.1-DEC.31	SEE ATTACHED PAPER		LONGLINE AND GILLNET
WASHINGTON, OREGON, CALIFORNIA	MAR.1-DEC.31			

21. Name and Address of Agent appointed to receive any legal process issued in the United States:

(ATTACHED PAPER)

JA-77-0613

THIS VESSEL APPLIES FOR FISHING A PORTION OF THE ALLOCATIONS FOR THE SPECIES IN THE OCEAN AREAS AS DESCRIBED BELOW,

BERING SEA AND ALEUTIAN ISLANDS

BLACK COD	7,000 M.T	
PACIFIC COD	45,000 M.T	
HERRING	1,000 M.T	
ROCKFISHES	12,000 M.T	BYCATCH
FLOUNDERS	130,000 M.T	BYCATCH
OTHER GROUNDFISH	40,000 M.T	BYCATCH

GULF OF ALASKA

BLACK COD	17,500 M.T	
PACIFIC COD	1,000 M.T	
ROCKFISHES	22,000 M.T	BYCATCH
FLOUNDERS	16,000 M.T	BYCATCH
OTHER GROUNDFISH	12,000 M.T	BYCATCH

WASHINGTON, OREGON, CALIFORNIA

BLACK COD	250 M.T	
ROCKFISHES	100 M.T	BYCATCH
PACIFIC COD	100 M.T	BYCATCH
FLOUNDERS	50 M.T	BYCATCH
OTHER GROUNDFISH	100 M.T	BYCATCH

FISHING VESSEL IDENTIFICATION FORM (FOREIGN)

Permit Period Applied For: MAR.1-DEC.31,1977

Application No. JA-77-0614 For Use of Issuing Office

State: JAPAN

1. Name of Vessel SHINKO MARU No.3
2. Vessel No.: Hull No. 第 114 (HOKU-104) Registration No. HK1-318
3. Name and Address of Owner
   Name SHINYA TETSUZO
   Address NISHI 1-5, KITA 3,
   ABASHIRI, HOKKAIDO, JAPAN
   Cable Address —
   Name and Address of Charterer —
4. Homeport and State of Registry: ABASHIRI, JAPAN
5. Type of Vessel LONGLINE-GILLNETTER
6. Tonnage (Gross) 423.95 M.T (Net) 210.40
7. Length 49.00 M. 8. Breadth 9.15 M. 9. Draft 4.09 M.
10. Horsepower 1,350 shp. 11. Maximum Speed 12.4 kt.
11. Propulsion: Diesel (•), Steam ( ), Diesel/Electric ( ),
    Other —
13. Date Built Mar.5,1970
14. Number and Nationality of Personnel 34, JAPAN
    Officers 8 Crew 26 Other (Specify) —
15. Communications: VHF-FM ( ), AM/SSB, Voice (•), Telegraphy (•),
    Other —
    International Radio Call Sign J G V M
    Radio Frequencies Monitored A1, A2 500 KHZ
    Other Working Frequencies A1, A2 425 KHZ, A1 2070, 2075 KHZ
    Schedule WATCH TIME 00:00-01:00, 06:00-07:00, 20:00-21:00 (G.M.T)

JA-77-0614

16. Navigation Equipment: Loran C (•), Loran A (•), Omega ( ), Decca ( ), Navsat (•), Radar (•), Fathometer (•),
Other —

17. Cargo Capacity (MT)

Salted Fish	—
Fresh Fish	—
Frozen Fish	360 M.T
Fish Meal	—
Other	—

18. Cargo Space

	Number	Name
Freezer	No.1	FISH HOLD (FORE)
	No.2	" " (AFT)
Dry Hold	—	—
Tanks	—	—
Other	—	—

19. Processing Equipment (Indicate daily capacity,MT)
CONTACT FREEZER 4 SETS 21 M.T/DAY (COMBINED)

20. Fisheries for which Permit is Requested:

Ocean Area	Period (From-To)	Species	Contemplated Catch (MT)	Gear to be Used
BERING SEA AND ALEUTIAN ISLANDS	MAR.1-DEC.31			
GULF OF ALASKA	MAR.1-DEC.31		SEE ATTACHED PAPER	LONGLINE AND GILLNET
WASHINGTON, OREGON, CALIFORNIA	MAR.1-DEC.31			

21. Name and Address of Agent appointed to receive any legal process issued in the United States: •

(ATTACHED PAPER)

JA-77-0614

THIS VESSEL APPLIES FOR FISHING A PORTION OF THE ALLOCATIONS FOR THE SPECIES IN THE OCEAN AREAS AS DESCRIBED BELOW,

BERING SEA AND ALEUTIAN ISLANDS

BLACK COD	7,000	M.T	
PACIFIC COD	45,000	M.T	
HERRING	1,000	M.T	
ROCKFISHES	18,000	M.T	BYCATCH
FLOUNDERS	130,000	M.T	BYCATCH
OTHER GROUNDFISH	40,000	M.T	BYCATCH

GULF OF ALASKA

BLACK COD	17,500	M.T	
PACIFIC COD	1,000	M.T	
ROCKFISHES	22,000	M.T	BYCATCH
FLOUNDERS	16,000	M.T	BYCATCH
OTHER GROUNDFISH	12,000	M.T	BYCATCH

WASHINGTON, OREGON, CALIFORNIA

BLACK COD	250	M.T	
ROCKFISHES	100	M.T	BYCATCH
PACIFIC COD	100	M.T	BYCATCH
FLOUNDERS	50	M.T	BYCATCH
OTHER GROUNDFISH	100	M.T	BYCATCH

FISHING VESSEL IDENTIFICATION FORM (FOREIGN)

Permit Period Applied For: MAR.1-DEC.31,1977

Application No. JA-77-0615
For Use of Issuing Office

State: JAPAN

1. Name of Vessel CHOTO MARU No.81
2. Vessel No.: Hull No. 第 115 (HOKU-115) Registration No. HK1-503
3. Name and Address of Owner
Name DOHOKU-SUISAN CO.,LTD.
Address 4-15-16,
WAKKANAI, HOKKAIDO, JAPAN
Cable Address —
Name and Address of Charterer
—
4. Homeport and State of Registry: WAKKANAI, JAPAN
5. Type of Vessel LONGLINE-GILLNETTER
6. Tonnage (Gross) 499.35 M.T (Net) 225.50 M.T
7. Length 50.00 M. 8. Breadth 9.80 M. 9. Draft 3.52 M.
10. Horsepower 1,600 shp. 11. Maximum Speed 12.6 kt.
11. Propulsion: Diesel (•), Steam ( ), Diesel/Electric ( ),
Other —
13. Date Built SEP.30.1972
14. Number and Nationality of Personnel 38, JAPAN
Officers 8 Crew 30 Other (Specify) —
15. Communications: VHF-FM ( ), AM/SSB,•Voice (•), Telegraphy (•),
Other —
International Radio Call Sign 7 J S T
Radio Frequencies Monitored A1, A2 500 KHZ
Other Working Frequencies A1, A2 425 KHZ, A1 2070, 2075
Schedule WATCH TIME 00:00-01:00, 06:00-07:00, 20:00-21:00 (G.M.T)

JA-77-0615

16. Navigation Equipment: Loran C (•), Loran A (•), Omega ( ), Decca ( ), Navsat ( ), Radar (•), Fathometer (•),
Other —

17. Cargo Capacity (MT)

Salted Fish	—
Fresh Fish	—
Frozen Fish	450 M.T
Fish Meal	—
Other	—

18. Cargo Space

	Number	Name
Freezer	No.1	FISH HOLD (FORE)
	No.2	" " (AFT)
Dry Hold	—	—
Tanks	—	—
Other	—	—

19. Processing Equipment (Indicate daily capacity,MT)
CONTACT FREEZER 4 SETS, 30 M.T/DAY (COMBINED)

20. Fisheries for which Permit is Requested:

Ocean Area	Period (From-To)	Species	Contemplated Catch (MT)	Gear to be Used
BERING SEA AND ALEUTIAN ISLANDS	MAR.1-DEC.31			
GULF OF ALASKA	MAR.1-DEC.31		SEE ATTACHED PAPER	LONGLINE AND GILLNET
WASHINGTON, OREGON, CALIFORNIA	MAR.1-DEC.31			

21. Name and Address of Agent appointed to receive any legal process issued in the United States: •

(ATTACHED PAPER)

JA-77-0615

THIS VESSEL APPLIES FOR FISHING A PORTION OF THE ALLOCATIONS FOR THE SPECIES IN THE OCEAN AREAS AS DESCRIBED BELOW,

BERING SEA AND ALEUTIAN ISLANDS

BLACK COD	7,000 M.T	
PACIFIC COD	45,000 M.T	
HERRING	1,000 M.T	
ROCKFISHES	12,000 M.T	BYCATCH
FLOUNDERS	130,000 M.T	BYCATCH
OTHER GROUNDFISH	40,000 M.T	BYCATCH

GULF OF ALASKA

BLACK COD	17,500 M.T	
PACIFIC COD	1,000 M.T	
ROCKFISHES	22,000 M.T	BYCATCH
FLOUNDERS	16,000 M.T	BYCATCH
OTHER GROUNDFISH	12,000 M.T	BYCATCH

WASHINGTON, OREGON, CALIFORNIA

BLACK COD	250 M.T	
ROCKFISHES	100 M.T	BYCATCH
PACIFIC COD	100 M.T	BYCATCH
FLOUNDERS	50 M.T	BYCATCH
OTHER GROUNDFISH	100 M.T	BYCATCH

FISHING VESSEL IDENTIFICATION FORM (FOREIGN)

Permit Period Applied For: MAR.1-DEC.31,1977

Application No. JA-77-0616
For Use of Issuing Office

State: JAPAN

1. Name of Vessel TENYU MARU No.37
2. Vessel No.: Hull No. 第 116 (MIYAGI-116) Registration No. MEI-473
3. Name and Address of Owner / Name and Address of Charterer

Name OGATA-GYOGYO CO.,LTD. / —

Address 1-15-16, CHUO, / —

ISHINOMAKI, MIYAGI, JAPAN

Cable Address — / —

4. Homeport and State of Registry: ISHINOMAKI, JAPAN
5. Type of Vessel LONGLINE-GILLNETTER
6. Tonnage (Gross) 499.10 M.T (Net) 241.80 M.T
7. Length 50.20 M. 8. Breadth 9.80 M. 9. Draft 4.00 M.
10. Horsepower 1,500 shp. 11. Maximum Speed 11.3 kt.
11. Propulsion: Diesel (•), Steam ( ), Diesel/Electric ( ),

Other —

13. Date Built FEB.10.1969
14. Number and Nationality of Personnel 29, JAPAN

Officers 9 Crew 20 Other (Specify) —

15. Communications: VHF-FM ( ), AM/SSB, Voice (•), Telegraphy (•),

Other —

International Radio Call Sign J M O T

Radio Frequencies Monitored A1, A2 500 KHZ

Other Working Frequencies A1, A2 425 KHZ, A1 2070

Schedule WATCH TIME 00:00-01:00, 06:00-07:00, 20:00-21:00 (G.M.T)

JA-77-0616

16. Navigation Equipment: Loran C (•), Loran A (•), Omega ( ),

Decca ( ), Navsat (•), Radar (•), Fathometer (•),

Other —

17. Cargo Capacity (MT)

Salted Fish	—
Fresh Fish	—
Frozen Fish	440 M.T
Fish Meal	—
Other	—

18. Cargo Space

Number		Name
Freezer	No.1	FISH HOLD (FORE)
	No.2	" " (AFT)
Dry Hold	—	—
Tanks	—	—
Other	—	—

19. Processing Equipment (Indicate daily capacity,MT)

CONTACT FREEZER 5 SETS, 18 M.T/DAY (COMBINED)

20. Fisheries for which Permit is Requested:

Ocean Area	Period (From-To)	Species	Contemplated Catch (MT)	Gear to be Used
BERING SEA AND ALEUTIAN ISLANDS	MAR.1-DEC.31			
GULF OF ALASKA	MAR.1-DEC.31		SEE ATTACHED PAPER	LONGLINE AND GILLNET
WASHINGTON, OREGON, CALIFORNIA	MAR.1-DEC.31			

21. Name and Address of Agent appointed to receive any legal process issued in the United States:

(ATTACHED PAPER)

JA-77-0616

THIS VESSEL APPLIES FOR FISHING A PORTION OF THE ALLOCATIONS FOR THE SPECIES IN THE OCEAN AREAS AS DESCRIBED BELOW,

BERING SEA AND ALEUTIAN ISLANDS

BLACK COD	7,000 M.T	
PACIFIC COD	45,000 M.T	
HERRING	1,000 M.T	
ROCKFISHES	12,000 M.T	BYCATCH
FLOUNDERS	130,000 M.T	BYCATCH
OTHER GROUNDFISH	40,000 M.T	BYCATCH

GULF OF ALASKA

BLACK COD	17,500 M.T	
PACIFIC COD	1,000 M.T	
ROCKFISHES	22,000 M.T	BYCATCH
FLOUNDERS	16,000 M.T	BYCATCH
OTHER GROUNDFISH	12,000 M.T	BYCATCH

WASHINGTON, OREGON, CALIFORNIA

BLACK COD	250 M.T	
ROCKFISHES	100 M.T	BYCATCH
PACIFIC COD	100 M.T	BYCATCH
FLOUNDERS	50 M.T	BYCATCH
OTHER GROUNDFISH	100 M.T	BYCATCH

FISHING VESSEL IDENTIFICATION FORM (FOREIGN)

Permit Period Applied For: MAR.1-DEC.31.1977 — Application No. JA-77-0617 For Use of Issuing Office

State: JAPAN

1. Name of Vessel KYUHO MARU No.17
2. Vessel No.: Hull No. 宮第 117 (MIYAGI-117) Registration No. MG1-547
3. Name and Address of Owner — Name and Address of Charterer
   Name MATSUBUE-GYOGYO CO.,LTD. — —
   Address 1-2-9, MATSUBAMI, — —
   ISHINOMAKI, MIYAGI, JAPAN
   Cable Address — —
4. Homeport and State of Registry: ISHINOMAKI, JAPAN
5. Type of Vessel LONGLINE-GILLNETTER
6. Tonnage (Gross) 382.56 M.T (Net) 201.62 M.T
7. Length 48.34 M. 8. Breadth 8.80 M. 9. Draft 3.38 M.
10. Horsepower 1,600 shp. 11. Maximum Speed 11.0 kt.
11. Propulsion: Diesel (•), Steam ( ), Diesel/Electric ( ).
    Other —
13. Date Built MAY 15,1970
14. Number and Nationality of Personnel 28, JAPAN
    Officers 8 Crew 20 Other (Specify) —
15. Communications: VHF-FM ( ), AM/SSB,•Voice (•), Telegraphy (•),
    Other —
    International Radio Call Sign J I D N
    Radio Frequencies Monitored A1, A2 500 KHZ
    Other Working Frequencies A1, A2 425 KHZ, A1 2070, 2075 KHZ
    Schedule WATCH TIME 00:00-01:00, 06:00-07:00, 20:00-21:00 (G.M.T)

JA-77-0617

16. Navigation Equipment: Loran C (•), Loran A (•), Omega ( ),
    Decca (•), Navsat ( ), Radar (•), Fathometer (•),
    Other —
17. Cargo Capacity (MT)
    Salted Fish —
    Fresh Fish —
    Frozen Fish 410 M.T
    Fish Meal —
    Other —
18. Cargo Space

	Number	Name
Freezer	No.1	FISH HOLD (FORE)
Dry Hold	No.2	(AFT)
Tanks	—	—
Other	—	—

19. Processing Equipment (Indicate daily capacity,MT)
    CONTACT FREEZER 5 SETS, 25 M.T/DAY (COMBINED)
20. Fisheries for which Permit is Requested:

Ocean Area	Period (From-To)	Species	Contemplated Catch (MT)	Gear to be Used
BERING SEA AND ALEUTIAN ISLANDS	MAR.1-DEC.31			
GULF OF ALASKA	MAR.1-DEC.31	SEE ATTACHED PAPER		LONGLINE AND GILLNET
WASHINGTON, OREGON, CALIFORNIA	MAR.1-DEC.31			

21. Name and Address of Agent appointed to receive any legal process issued in the United States:

(ATTACHED PAPER)

JA-77-0617

THIS VESSEL APPLIES FOR FISHING A PORTION OF THE ALLOCATIONS FOR THE SPECIES IN THE OCEAN AREAS AS DESCRIBED BELOW,

BERING SEA AND ALEUTIAN ISLANDS

BLACK COD	7,000	M.T	
PACIFIC COD	45,000	M.T	
HERRING	1,000	M.T	
ROCKFISHES	12,000	M.T	BYCATCH
FLOUNDERS	130,000	M.T	BYCATCH
OTHER GROUNDFISH	40,000	M.T	BYCATCH

GULF OF ALASKA

BLACK COD	17,500	M.T	
PACIFIC COD	1,000	M.T	
ROCKFISHES	22,000	M.T	BYCATCH
FLOUNDERS	16,000	M.T	BYCATCH
OTHER GROUNDFISH	12,000	M.T	BYCATCH

WASHINGTON, OREGON, CALIFORNIA

BLACK COD	250	M.T	
ROCKFISHES	100	M.T	BYCATCH
PACIFIC COD	100	M.T	BYCATCH
FLOUNDERS	50	M.T	BYCATCH
OTHER GROUNDFISH	100	M.T	BYCATCH

FISHING VESSEL IDENTIFICATION FORM (FOREIGN)

Permit Period Applied For: MAR.1-DEC.31.1977 — Application No. JA-77-0618 For Use of Issuing Office

State: JAPAN

1. Name of Vessel TENYO MARU No.25
2. Vessel No.: Hull No. 宮第 118 (MIYAGI-118) Registration No. MG1-502
3. Name and Address of Owner — Name and Address of Charterer
   Name TENYO-GYOGYO CO.,LTD. —
   Address 1-4-18, HACHIMAN-CHO, —
   ISHINOMAKI, MIYAGI, JAPAN
   Cable Address — —
4. Homeport and State of Registry: ISHINOMAKI, JAPAN
5. Type of Vessel LONGLINE-GILLNETTER
6. Tonnage (Gross) 451.08 M.T (Net) 225.15 M.T
7. Length 51.20 M. 8. Breadth 8.80 M. 9. Draft 3.80 M.
10. Horsepower 1,350 shp. 11. Maximum Speed 10.0 kt.
11. Propulsion: Diesel (•), Steam ( ), Diesel/Electric ( ).
    Other —
13. Date Built FEB.23,1971
14. Number and Nationality of Personnel 30, JAPAN
    Officers 8 Crew 22 Other (Specify) —
15. Communications: VHF-FM ( ), AM/SSB,•Voice (•), Telegraphy (•),
    Other —
    International Radio Call Sign J Q N Z
    Radio Frequencies Monitored A1, A2, 500 KHZ
    Other Working Frequencies A1, A2, 425 KHZ, A1, 2070, 2075 KHZ
    Schedule WATCH TIME 00:00-01:00, 06:00-07:00, 20:00-21:00 (G.M.T)

JA-77-0618

16. Navigation Equipment: Loran C (•), Loran A (•), Omega (•), Decca ( ), Navsat ( ), Radar (•), Fathometer (•), Other ——

17. Cargo Capacity (MT)

Salted Fish	——
Fresh Fish	——
Frozen Fish	430 M.T
Fish Meal	——
Other	——

18. Cargo Space

	Number	Name
Freezer	No.1	FISH HOLD (FORE)
Dry Hold	No.2	" " (MIDDLE)
	No.3	" " (AFT)
Tanks	——	——
Other	——	——

19. Processing Equipment (Indicate daily capacity,MT)

CONTACT FREEZER 5 SETS, 30 M.T/DAY (COMBINED)

20. Fisheries for which Permit is Requested:

Ocean Area	Period (From-To)	Species	Contemplated Catch (MT)	Gear to be Used
BERING SEA AND ALEUTIAN ISLANDS	MAR.1-DEC.31			
GULF OF ALASKA	MAR.1-DEC.31		SEE ATTACHED PAPER	LONGLINE AND GILLNET
WASHINGTON, OREGON, CALIFORNIA	MAR.1-DEC.31			

21. Name and Address of Agent appointed to receive any legal process issued in the United States: •

(ATTACHED PAPER)

JA-77-0618

THIS VESSEL APPLIES FOR FISHING A PORTION OF THE ALLOCATIONS FOR THE SPECIES IN THE OCEAN AREAS AS DESCRIBED BELOW,

BERING SEA AND ALEUTIAN ISLANDS

BLACK COD	7,000 M.T	
PACIFIC COD	45,000 M.T	
HERRING	1,000 M.T	
ROCKFISHES	12,000 M.T	BYCATCH
FLOUNDERS	130,000 M.T	BYCATCH
OTHER GROUNDFISH	40,000 M.T	BYCATCH

GULF OF ALASKA

BLACK COD	17,500 M.T	
PACIFIC COD	1,000 M.T	
ROCKFISHES	22,000 M.T	BYCATCH
FLOUNDERS	16,000 M.T	BYCATCH
OTHER GROUNDFISH	12,000 M.T	BYCATCH

WASHINGTON, OREGON, CALIFORNIA

BLACK COD	250 M.T	
ROCKFISHES	100 M.T	BYCATCH
PACIFIC COD	100 M.T	BYCATCH
FLOUNDERS	50 M.T	BYCATCH
OTHER GROUNDFISH	100 M.T	BYCATCH

FISHING VESSEL IDENTIFICATION FORM (FOREIGN)

Permit Period Applied For: MAR.1-DEC.31,1977

Application No. JA-77-0619 For Use of Issuing Office

State: JAPAN

1. Name of Vessel RYUSHO MARU No.15
2. Vessel No.: Hull No. M 119 (TO-119) Registration No. TK1-922
3. Name and Address of Owner

Name NIHON HOGEI CO.,LTD.

Address 2-1-1, UCHISAIWAI-CHO, CHIYODA-KU, TOKYO, JAPAN

Cable Address ——

Name and Address of Charterer ——

4. Homeport and State of Registry: TOKYO, JAPAN
5. Type of Vessel LONGLINE-GILLNETTER
6. Tonnage (Gross) 495.38 M.T (Net) 253.55 M.T
7. Length 50.71 M. 8. Breadth 10.00 M. 9. Draft 4.00 M.
10. Horsepower 1,500 shp. 11. Maximum Speed 11.0 kt.
11. Propulsion: Diesel (•), Steam ( ), Diesel/Electric ( ), Other ——
13. Date Built SEP.19,1974
14. Number and Nationality of Personnel 30, JAPAN

Officers 8 Crew 22 Other (Specify) ——

15. Communications: VHF-FM (•), AM/SSB,•Voice (•), Telegraphy (•), Other ——

International Radio Call Sign J I E S

Radio Frequencies Monitored A1, A2 500 KHZ

Other Working Frequencies A1, A2 410, 425 KHZ, A1 2070, 2075 KHZ

Schedule WATCH TIME 00:00-01:00, 06:00-07:00, 20:00-21:00, (G.M.T)

JA-77-0619

16. Navigation Equipment: Loran C (•), Loran A (•), Omega (•), Decca ( ), Navsat ( ), Radar (•), Fathometer (•), Other ——

17. Cargo Capacity (MT)

Salted Fish	——
Fresh Fish	——
Frozen Fish	425 M.T
Fish Meal	——
Other	——

18. Cargo Space

	Number	Name
Freezer	No.1	FISH HOLD (FORE)
Dry Hold	No.2	" " (AFT)
Tanks	——	——
Other	——	——

19. Processing Equipment (Indicate daily capacity,MT)

CONTACT FREEZER 4 SETS 29 M.T/DAY (COMBINED)

20. Fisheries for which Permit is Requested:

Ocean Area	Period (From-To)	Species	Contemplated Catch (MT)	Gear to be Used
BERING SEA AND ALEUTIAN ISLANDS	MAR.1-DEC.31			
GULF OF ALASKA	MAR.1-DEC.31		SEE ATTACHED PAPER	LONGLINE AND GILLNET
WASHINGTON, OREGON, CALIFORNIA	MAR.1-DEC.31			

21. Name and Address of Agent appointed to receive any legal process issued in the United States: •

(ATTACHED PAPER)

JA-77-0619

THIS VESSEL APPLIES FOR FISHING A PORTION OF THE ALLOCATIONS FOR THE SPECIES IN THE OCEAN AREAS AS DESCRIBED BELOW,

BERING SEA AND ALEUTIAN ISLANDS

BLACK COD	7,000 M.T	
PACIFIC COD	45,000 M.T	
HERRING	1,000 M.T	
ROCKFISHES	12,000 M.T	BYCATCH
FLOUNDERS	150,000 M.T	BYCATCH
OTHER GROUNDFISH	40,000 M.T	BYCATCH

GULF OF ALASKA

BLACK COD	17,500 M.T	
PACIFIC COD	1,000 M.T	
ROCKFISHES	22,000 M.T	BYCATCH
FLOUNDERS	16,000 M.T	BYCATCH
OTHER GROUNDFISH	12,000 M.T	BYCATCH

WASHINGTON, OREGON, CALIFORNIA

BLACK COD	250 M.T	
ROCKFISHES	100 M.T	BYCATCH
PACIFIC COD	100 M.T	BYCATCH
FLOUNDERS	50 M.T	BYCATCH
OTHER GROUNDFISH	100 M.T	BYCATCH

FISHING VESSEL IDENTIFICATION FORM (FOREIGN)

Permit Period Applied For: MAR.1-DEC.31,1977

Application No. JA-77-0620
For Use of Issuing Office

State: JAPAN

1. Name of Vessel KYOEI MARU No.18
2. Vessel No.: Hull No. H 120 (70-120) Registration No. YK1-925
3. Name and Address of Owner / Name and Address of Charterer
   Name KYOEI GOGYO CO.,LTD. —
   Address 2-1-1, UCHISAIWAI-CHO, —
   CHIYODA-KU, TOKYO, JAPAN
   Cable Address KYOGYOSEICO TOKYO —
4. Homeport and State of Registry: TOKYO, JAPAN
5. Type of Vessel LONGLINE-GILLNETTER
6. Tonnage (Gross) 495.39 M.T (Net) 252.12 M.T
7. Length 50.71 M. 8. Breadth 10.00 M. 9. Draft 4.00 M.
10. Horsepower 1,500 shp. 11. Maximum Speed 11.0 kt.
11. Propulsion: Diesel (•), Steam ( ), Diesel/Electric ( ),
    Other —
13. Date Built DEC. 9,1974
14. Number and Nationality of Personnel 30, JAPAN
    Officers 8 Crew 22 Other (Specify) —
15. Communications: VHF-FM (•), AM/SSB, Voice (•), Telegraphy (•),
    Other —
    International Radio Call Sign JIXH
    Radio Frequencies Monitored A1, A2 500 KHZ
    Other Working Frequencies A1, A2 410, 425 KHZ A1 2075 KHZ
    Schedule WATCH TIME 00:00-01:00, 06:00-07:00, 20:00-21:00, (G.M.T)

JA-77-0620

16. Navigation Equipment: Loran C (•), Loran A (•), Omega (•),
    Decca ( ), Navsat ( ), Radar (•), Fathometer (•),
    Other —
17. Cargo Capacity (MT)
    Salted Fish —
    Fresh Fish —
    Frozen Fish 425 M.T
    Fish Meal —
    Other —
18. Cargo Space

	Number	Name
Freezer	No.1	FISH HOLD (FORE)
	No.2	" " (AFT)
Dry Hold	—	—
Tanks	—	—
Other	—	—

19. Processing Equipment (Indicate daily capacity,MT)
    CONTACT FREEZER 4 SETS. 29 M.T/DAY (COMBINED)
20. Fisheries for which Permit is Requested:

Ocean Area	Period (From-To)	Species	Contemplated Catch (MT)	Gear to be Used
BERING SEA AND ALEUTIAN ISLANDS	MAR.1-DEC.31	SEE ATTACHED PAPER		LONGLINE AND GILLNET
GULF OF ALASKA	MAR.1-DEC.31			
WASHINGTON, OREGON, CALIFORNIA	MAR.1-DEC.31			

21. Name and Address of Agent appointed to receive any legal process issued in the United States:

(ATTACHED PAPER)

JA-77-0620

THIS VESSEL APPLIES FOR FISHING A PORTION OF THE ALLOCATIONS FOR THE SPECIES IN THE OCEAN AREAS AS DESCRIBED BELOW,

BERING SEA AND ALEUTIAN ISLANDS

BLACK COD	7,000 M.T	
PACIFIC COD	45,000 M.T	
HERRING	1,000 M.T	
ROCKFISHES	12,000 M.T	BYCATCH
FLOUNDERS	150,000 M.T	BYCATCH
OTHER GROUNDFISH	40,000 M.T	BYCATCH

GULF OF ALASKA

BLACK COD	17,500 M.T	
PACIFIC COD	1,000 M.T	
ROCKFISHES	22,000 M.T	BYCATCH
FLOUNDERS	16,000 M.T	BYCATCH
OTHER GROUNDFISH	12,000 M.T	BYCATCH

WASHINGTON, OREGON, CALIFORNIA

BLACK COD	250 M.T	
ROCKFISHES	100 M.T	BYCATCH
PACIFIC COD	100 M.T	BYCATCH
FLOUNDERS	50 M.T	BYCATCH
OTHER GROUNDFISH	100 M.T	BYCATCH

FISHING VESSEL IDENTIFICATION FORM (FOREIGN)

JA-77-0621

Permit Period Applied For: MAR.1-DEC.31,1977

Application No. JA-77-0621 For Use of Issuing Office

State: JAPAN

1. Name of Vessel ANYO MARU No.21
2. Vessel No.: Hull No. W 121 (TO-121) Registration No. TK1-821
3. Name and Address of Owner — Name and Address of Charterer

Name KOKUSAI-GYOGYO KABUSHIKI KAISHA —

Address 2-3-8, IRIFUNE, —

CHUO-KU, TOKYO, JAPAN

Cable Address INTERFISHCO TOKYO —

4. Homeport and State of Registry: TOKYO, JAPAN
5. Type of Vessel LONGLINE-GILLNETTER
6. Tonnage (Gross) 499.26 M.T (Net) 265.13 M.T
7. Length 50.70 M. 8. Breadth 9.80 M. 9. Draft 4.10 M.
10. Horsepower 1,600 shp. 11. Maximum Speed 12.2 kt.
11. Propulsion: Diesel (•), Steam ( ), Diesel/Electric ( ), Other —
13. Date Built JULY 31, 1975
14. Number and Nationality of Personnel 32 JAPAN

Officers 8 Crew 24 Other (Specify) —

15. Communications: VHF-FM (•), AM/SSB, Voice (•), Telegraphy (•), Other —

International Radio Call Sign J A O F

Radio Frequencies Monitored A1, A2 500 KHZ

Other Working Frequencies A1, A2 425, 468 KHZ, A1 2070, 2075 KHZ

Schedule WATCH TIME 00:00-01:00, 06:00-07:00, 20:00-21:00 (G.M.T)

16. Navigation Equipment: Loran C (•), Loran A ( ), Omega (•), Decca ( ), Navsat ( ), Radar (•), Fathometer (•), Other —
17. Cargo Capacity (MT)

Salted Fish	—
Fresh Fish	—
Frozen Fish	450 M.T
Fish Meal	—
Other	—

18. Cargo Space

	Number	Name
Freezer	No.1	FISH HOLD (FORE)
	No.2	" " (AFT)
Dry Hold	—	—
Tanks	—	—
Other	—	—

19. Processing Equipment (Indicate daily capacity,MT)

CONTACT FREEZER 5 SETS , 27.9 M.T/DAY (COMBINED)

20. Fisheries for which Permit is Requested:

Ocean Area	Period (From-To)	Species	Contemplated Catch (MT)	Gear to be Used
BERING SEA AND ALEUTIAN ISLANDS	MAR.1-DEC.31			
GULF OF ALASKA	MAR.1-DEC.31	SEE ATTACHED PAPER		LONGLINE AND GILLNET
WASHINGTON, OREGON, CALIFORNIA	MAR.1-DEC.31			

21. Name and Address of Agent appointed to receive any legal process issued in the United States: •

(ATTACHED PAPER)

JA-77-0621

THIS VESSEL APPLIES FOR FISHING A PORTION OF THE ALLOCATIONS FOR THE SPECIES IN THE OCEAN AREAS AS DESCRIBED BELOW,

BERING SEA AND ALEUTIAN ISLANDS

[illegible]	7,000 M.T	
PACIFIC COD	45,000 M.T	
HERRING	1,000 M.T	
ROCKFISHES	12,000 M.T	BYCATCH
FLOUNDERS	130,000 M.T	BYCATCH
OTHER GROUNDFISH	40,000 M.T	BYCATCH

GULF OF ALASKA

BLACK COD	17,500 M.T	
PACIFIC COD	1,000 M.T	
ROCKFISHES	22,000 M.T	BYCATCH
FLOUNDERS	16,000 M.T	BYCATCH
OTHER GROUNDFISH	12,000 M.T	BYCATCH

WASHINGTON, OREGON, CALIFORNIA

BLACK COD	250 M.T	
ROCKFISHES	100 M.T	BYCATCH
PACIFIC COD	100 M.T	BYCATCH
FLOUNDERS	50 M.T	BYCATCH
OTHER GROUNDFISH	100 M.T	BYCATCH

FISHING VESSEL IDENTIFICATION FORM (FOREIGN)

Permit Period Applied For: MAR.1-DEC.31,1977

Application No. JA-77-0622 For Use of Issuing Office

State: JAPAN

1. Name of Vessel ANYO MARU No.22
2. Vessel No.: Hull No. W 122 (TO-122) Registration No. TK1-949
3. Name and Address of Owner — Name and Address of Charterer

Name KOKUSAI-GYOGYO KABUSHIKI KAISHA —

Address 2-3-8, IRIFUNE, —

CHUO-KU, TOKYO, JAPAN

Cable Address INTERFISHCO TOKYO —

4. Homeport and State of Registry: TOKYO, JAPAN
5. Type of Vessel LONGLINE-GILLNETTER
6. Tonnage (Gross) 499.22 M.T (Net) 241.73 M.T
7. Length 50.70 M. 8. Breadth 9.80 M. 9. Draft 4.10 M.
10. Horsepower 1,500 shp. 11. Maximum Speed 12.0 kt.
11. Propulsion: Diesel (•), Steam ( ), Diesel/Electric ( ), Other —
13. Date Built MAR.16,1976
14. Number and Nationality of Personnel 32, JAPAN

Officers 8 Crew 24 Other (Specify) —

15. Communications: VHF-FM (•), AM/SSB, Voice (•), Telegraphy (•), Other —

International Radio Call Sign J I X S

Radio Frequencies Monitored A1, A2 500 KHZ

Other Working Frequencies A1, A2 425, 468 KHZ A1 2070, 2075 KHZ

Schedule WATCH TIME 00:00-01:00, 06:00-07:00, 20:00-21:00 (G.M.T)

JA-77-0622

16. Navigation Equipment: Loran C (•), Loran A ( ), Omega ( ),
Decca ( ), Navsat (•), Radar (•), Fathometer (•),
Other —

17. Cargo Capacity (MT)

Salted Fish	—
Fresh Fish	—
Frozen Fish	450 M.T
Fish Meal	—
Other	—

18. Cargo Space

Number		Name
Freezer	No.1	FISH HOLD (FORE)
	No.2	" " (AFT)
Dry Hold	—	—
Tanks	—	—
Other	—	—

19. Processing Equipment (Indicate daily capacity,MT)
CONTACT FREEZER 4 SETS 22.2 M.T/DAY (COMBINED)

20. Fisheries for which Permit is Requested:

Ocean Area	Period (From-To)	Species	Contemplated Catch (MT)	Gear to be Used
BERING SEA AND ALEUTIAN ISLANDS	MAR.1-DEC.31	SEE ATTACHED PAPER		LONGLINE AND GILLNET
GULF OF ALASKA	MAR.1-DEC.31			
WASHINGTON, OREGON, CALIFORNIA	MAR.1-DEC.31			

21. Name and Address of Agent appointed to receive any legal process issued in the United States:

(ATTACHED PAPER)

JA-77-0622

THIS VESSEL APPLIES FOR FISHING A PORTION OF THE ALLOCATIONS FOR THE SPECIES IN THE OCEAN AREAS AS DESCRIBED BELOW,

BERING SEA AND ALEUTIAN ISLANDS

BLACK COD	7,000 M.T	
PACIFIC COD	45,000 M.T	
HERRING	1,000 M.T	
ROCKFISHES	12,000 M.T	SEGMENTS
FLATFISHES	130,000 M.T	
OTHER GROUNDFISH	40,000 M.T	

GULF OF ALASKA

BLACK COD	17,500 M.T	
PACIFIC COD	1,000 M.T	
ROCKFISHES	22,000 M.T	SEGMENTS
FLATFISHES	16,000 M.T	
OTHER GROUNDFISH	12,000 M.T	

WASHINGTON, OREGON, CALIFORNIA

BLACK COD	250 M.T	
ROCKFISHES	100 M.T	SEGMENTS
PACIFIC COD	100 M.T	
FLATFISHES	50 M.T	
OTHER GROUNDFISH	100 M.T	

FISHING VESSEL IDENTIFICATION FORM (FOREIGN)

Permit Period Applied For: MAR. 1, 1977 - DEC. 31, 1977

Application No. JA-77-0701
For Use of Issuing Office

State: JAPAN

1. Name of Vessel KEIKO MARU
2. Vessel Hull No. 2x / (CHAR 1) Registration No. KEI-157
3. Name and Address of Owner / Name and Address of Charterer
Name NIPPON SUISAN KAISHA, LTD. / SEE ATTACHED I
Address 2-6-2, OTEMACHI,
CHIYODA-KU, TOKYO, JAPAN
Cable Address NISSUI TOKYO
4. Homeport and State of Registry: TOKYO, JAPAN
5. Type of Vessel FACTORY PARE SHIP (CHAR)
6. Tonnage (Gross) 7519.41 M.T. (Net) 3530.30 M.T.
7. Length 135.35 M. 8. Breadth 17.80 M. 9. Draft 8.40 M.
10. Horsepower 3600 shp. 11. Maximum Speed 15.0 kt.
11. Propulsion: Diesel (•), Steam ( ), Diesel/Electric ( ),
Other —
13. Date Built DEC. 5, 1950
14. Number and Nationality of Personnel 140, JAPAN
Officers 14 Crew 97 Other (Specify) SEE ATTACHED II
15. Communications: VHF-FM (•), AM/SSB, Voice ( ), Telegraphy ( ),
Other —
International Radio Call Sign JHAP
Radio Frequencies Monitored 500 KHZ
Other Working Frequencies SEE ATTACHED III
Schedule WATCH TIME: 24 HOURS

JA-77-0701

16. Navigation Equipment: Loran C (•), Loran A (•), Omega ( ),
Decca ( ), Navsat ( ), Radar (•), Fathometer (•),
Other —
17. Cargo Capacity (MT)

Salted Fish	
Fresh Fish	
Frozen Fish	400 M.T.
Fish Meal	
Other	

18. Cargo Space

Number	Name
Freezer 2, 3.	SEE ATTACHED IV
Dry Hold	
Tanks	
Other	

19. Processing Equipment (Indicate daily capacity,MT)
FREEZER 20 SETS 50 M.T. / DAY (COMBINED)

20. Fisheries for which Permit is Requested:

Ocean Area	Period (From-To)	Species	Contemplated Catch (MT)	Gear to be Used
SEE ATTACHED V				

21. Name and Address of Agent appointed to receive any legal process issued in the United States:

ATTACHED I

JA-77-0701

NAME AND ADDRESS OF CHARTERER

NIPPON SUISAN KAISHA, LTD.,	2-6-2, OTEMACHI, CHIYODA-KU, TOKYO, JAPAN
HOKUTO SUISAN CO., LTD.	7-9-13, TSUKIJI, CHUO-KU, TOKYO, JAPAN
HOKOKU MARINE PRODUCTS CO., LTD.	7-9-13, TSUKIJI, CHUO-KU, TOKYO, JAPAN
KYOKUYO CO., LTD.	2-1-2, MARUNOUCHI, CHIYODA-KU, TOKYO, JAPAN

ATTACHED II

OTHER (SPECIFY) 121
WORKERS
SUPERINTENDENTS
GOVERNMENT INSPECTOR

ATTACHED III

OTHER WORKING FREQUENCIES

M.H.F. SER.	A1 2061.5
	A3J 2060
	A1 2070 2075
H.F. SER.	A1 4214.5 6321.75
	A3J 6210.4 6213.5
27 MHZ SER.	27258.5 27030.5
	27190.5 27274.5

JA-77-0701

ATTACHED V

Ocean Area : BERING SEA AND ALEUTIAN
Period : MARCH - JULY
Species : TANNER CRAB
Contemplated Catch:

THE KEIKO MARU FLEET, KEIKO MARU AS MOTHERSHIP, APPLIES FOR FISHING A PORTION OF THE ALLOCATION TO THE JAPANESE CRAB MOTHERSHIP FISHERY (8,100 METRIC TONS, OR 2,500 METRIC TONS IN AREA A AND 5,600 METRIC TONS IN AREA B AS DEFINED IN THE 1974 JAPAN - U.S. AGREEMENT)

Gear to be Used; CRAB POTS

710

JA-77-0710

FISHING VESSEL IDENTIFICATION FORM (FOREIGN)

Permit Period Applied For: MAR. 1, 1977 - DEC. 31, 1977 Application No. JA-77-0710 For Use of Issuing Office

State: JAPAN

1. Name of Vessel KEIYO MARU NO. 28
2. Vessel No.: Hull No. #= 2 (CRAB 2) Registration No. HK2-13751
3. Name and Address of Owner: Name HOGUCHI GYOGYO CO., LTD. Address 4-22, UMEGAE-CHO, OTARU-SHI, HOKKAIDO, JAPAN Cable Address —
   Name and Address of Charterer: SEE ATTACHED I
4. Homeport and State of Registry: OTARU, JAPAN
5. Type of Vessel POT VESSEL (CRAB), AFFILIATED TO FACTORY BASE SHIP KEIKO MARU
6. Tonnage (Gross) 96.81 M.T. (Net) 40.03 M.T.
7. Length 26.51 M. 8. Breadth 5.30 M. 9. Draft 2.27 M.
10. Horsepower 400 shp. 11. Maximum Speed 11.0 kt.
11. Propulsion: Diesel (*), Steam ( ), Diesel/Electric ( ), Other —
13. Date Built APR. 29, 1964
14. Number and Nationality of Personnel 16, JAPAN
    Officers 5 Crew 11 Other (Specify) —
15. Communications: VHF-FM ( ), AM/SSB, Voice (*), Telegraphy ( ), Other —
    International Radio Call Sign JBES
    Radio Frequencies Monitored A1 2061.5 KHZ (VIA FACTORY BASE SHIP)
    Other Working Frequencies A3J 27258.5 KHZ
16. Navigation Equipment: Loran C (*), Loran A (*), Omega ( ), Decca ( ), Navsat ( ), Radar (*), Fathometer (*), Other ---
17. Cargo Capacity (MT)

Salted Fish		Freezer	
Fresh Fish	7 M.T.	Dry Hold 2, 3	SEE ATTACHED II
Frozen Fish		Tanks	
Fish Meal		Other	
Other			

18. Cargo Space Number Name
19. Processing Equipment (Indicate daily capacity, MT)
20. Fisheries for which Permit is Requested:

Ocean Area	Period (From-To)	Species	Contemplated Catch (MT)	Gear to be Used
SEE ATTACHED III				

21. Name and Address of Agent appointed to receive any legal process issued in the United States:

ATTACHED I

JA-77-0710

NAME AND ADDRESS OF CHARTERER

NIPPON SUISAN KAISHA, LTD.	2-6-2, OTEMACHI, CHIYODA-KU, TOKYO, JAPAN
HOKUTO SUISAN CO., LTD.	7-9-13, TSUKIJI, CHUO-KU, TOKYO, JAPAN
HOKOKU MARINE PRODUCTS CO., LTD.	7-9-13, TSUKIJI, CHUO-KU, TOKYO, JAPAN
KYOKUTO CO., LTD.	2-1-2, MARUNOUCHI, CHIYODA-KU, TOKYO, JAPAN

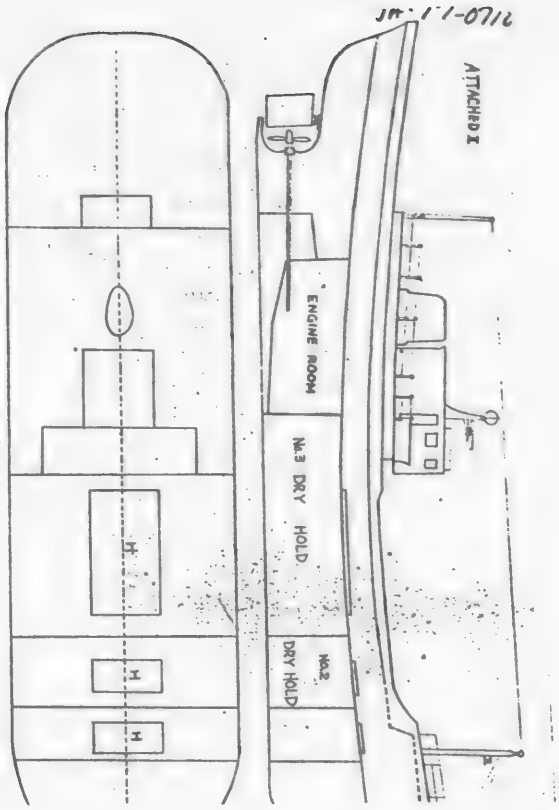

JA-77-0710

711

ATTACHED K

Ocean Area : BERING SEA AND ALEUTIAN

Period : MARCH - JULY

Species : TANNER CRAB

Contemplated Catch:

THIS VESSEL APPLIES FOR FISHING A PORTION OF THE ALLOCATION TO THE JAPANESE CRAB MOTHERSHIP FISHERY (8,100 METRIC TONS, OR 2,500 METRIC TONS IN AREA A AND 5,600 METRIC TONS IN AREA B AS DEFINED IN THE 1974 JAPAN - U.S. AGREEMENT.)

Gear to be Used: CRAB POTS

FISHING VESSEL IDENTIFICATION FORM (FOREIGN)

Permit Period Applied For: MAR. 1, 1977 - DEC. 31, 1977

Application No. JA-77-0711 For Use of Issuing Office

State: JAPAN

1. Name of Vessel KEITO MARU NO. 38
2. Vessel No.: Hull No. 第 3 (CRAB 3) Registration No. HK2-11667
3. Name and Address of Owner / Name and Address of Charterer
   Name HOGUCHI GYOGYO CO., LTD. — SEE ATTACHED I
   Address 4-22, UMEGAE-CHO, OTARU-SHI, HOKKAIDO, JAPAN
   Cable Address
4. Homeport and State of Registry: OTARU, JAPAN
5. Type of Vessel POT VESSEL (CRAB), AFFILIATED TO FACTORY BASE SHIP KEIKO MARU
6. Tonnage (Gross) 96.62 M.T. (Net) 33.99 M.T.
7. Length 26.85 M. 8. Breadth 5.70 M. 9. Draft 2.19 M.
10. Horsepower 470 shp. 11. Maximum Speed 11.0 kt.
11. Propulsion: Diesel (●), Steam ( ), Diesel/Electric ( ), Other —
13. Date Built MAY, 1966
14. Number and Nationality of Personnel 16, JAPAN
    Officers 5 Crew 11 Other (Specify) —
15. Communications: VHF-FM ( ), AM/SSB, Voice (●), Telegraphy ( ). Other —
    International Radio Call Sign JBOM
    Radio Frequencies Monitored A1 2061.5 KHZ (VIA FACTORY BASE SHIP)
    Other Working Frequencies A3J 27258.5 KHZ

JA-77-0711

16. Navigation Equipment: Loran C (*), Loran A (*), Omega ( ), Decca ( ), Navsat ( ), Radar (*), Fathometer (*), Other _____

17. Cargo Capacity (MT)

Salted Fish	
Fresh Fish	7 M.T.
Frozen Fish	
Fish Meal	
Other	

18. Cargo Space

	Number	Name
Freezer		
Dry Hold	2, 3	SEE ATTACHED II
Tanks		
Other		

19. Processing Equipment (Indicate daily capacity,MT)

_____

20. Fisheries for which Permit is Requested:

Ocean Area	Period (From-To)	Species	Contemplated Catch (MT)	Gear to be Used
SEE ATTACHED III				

21. Name and Address of Agent appointed to receive any legal process issued in the United States:

_____

JA-77-0711

ATTACHED I

NAME AND ADDRESS OF CHARTERER

NIPPON SUISAN KAISHA,LTD.	2-6-2, OTEMACHI, CHIYODA-KU, TOKYO, JAPAN
HOKUYO SUISAN CO., LTD.	7-9-13, TSUKIJI, CHUO-KU, TOKYO, JAPAN
HOKOKU MARINE PRODUCTS CO., LTD.	7-9-13, TSUKIJI, CHUO-KU, TOKYO, JAPAN
KYOKUYO CO., LTD.	3-1-2, NAMBOUCHI, CHIYODA-KU, TOKYO, JAPAN

JA-77-0711

ATTACHED II

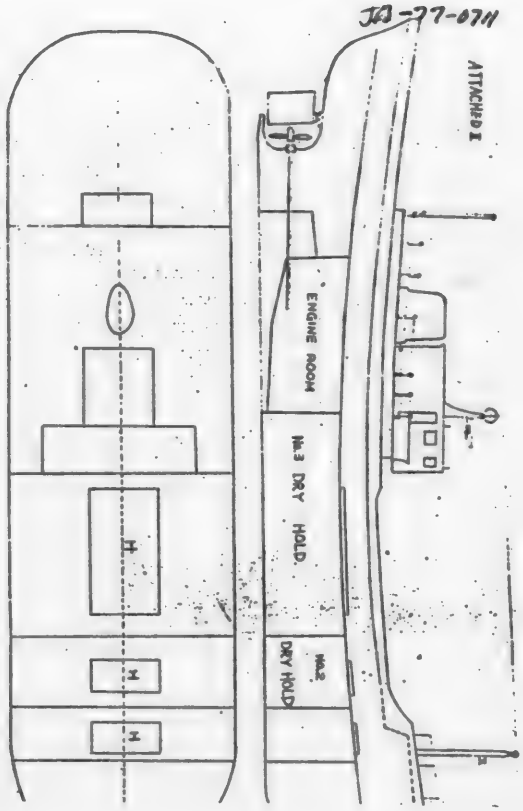

JA-77-0711

ATTACHED III

Ocean Area : BERING SEA AND ALEUTIAN

Period : MARCH - JULY

Species : TANNER CRAB

Contemplated Catch:

THIS VESSEL APPLIES FOR FISHING A PORTION OF THE ALLOCATION TO THE JAPANESE CRAB MOTHERSHIP FISHERY (8,100 METRIC TONS, OR 2,500 METRIC TONS IN AREA A AND 5,600 METRIC TONS IN AREA B AS DEFINED IN THE 1974 JAPAN - U.S. AGREEMENT.)

Gear to be Used: CRAB POTS

712/

JA-77-0712

FISHING VESSEL IDENTIFICATION FORM (FOREIGN)

Permit Period MAR. 1, 1977 – DEC. 31, Application No. JA-77-0712
Applied For: 1977 For Use of Issuing Office

State: JAPAN

1. Name of Vessel KEITO MARU NO. 58
2. Vessel No.: Hull No. 2 = 4 (CRAB 4) Registration No. NK2-17001
3. Name and Address of Owner — Name and Address of Charterer
   Name HOGUCHI GYOGYO CO., LTD. — SEE ATTACHED I
   Address 4-22, UMEGAE-CHO, OTARU-SHI, HOKKAIDO, JAPAN
   Cable Address
4. Homeport and State of Ownership: OTARU, JAPAN
5. Type of Vessel POT VESSEL (CRAB), AFFILIATED TO FACTORY BASE SHIP KEIKO MARU
6. Tonnage (Gross) 96.70 M.T. (Net) 30.70 M.T.
7. Length 26.61 M. 8. Breadth 5.70 M. 9. Draft 2.18 M.
10. Horsepower 470 shp. 11. Maximum Speed 10.98 kt.
11. Propulsion: Diesel (✓), Steam ( ), Diesel/Electric ( ),
    Other
13. Date Built APR. 1967
14. Number and Nationality of Personnel 16, JAPAN
    Officers 5 Crew 11 Other (Specify)
15. Communications: VHF-FM ( ), AM/SSB, Voice (✓), Telegraph ( ),
    Other
    International Radio Call Sign 8LSN
    Radio Frequencies Monitored A1 2061.5 KHZ (VIA FACTORY BASE SHIP)
    Other Working Frequencies A3J 27258.5 KHZ

JA-77-0712

16. Navigation Equipment: Loran C (✓), Loran A ( ), Omega ( ),
    Decca ( ), Navsat ( ), Radar (✓), Fathometer (✓),
    Other
17. Cargo Capacity (MT)
    Salted Fish
    Fresh Fish 7 M.T.
    Frozen Fish
    Fish Meal
    Other
18. Cargo Space — Number — Name
    Freezer
    Dry Hold 2, 3 — SEE ATTACHED II
    Tanks
    Other
19. Processing Equipment (Indicate daily capacity, MT)
20. Fisheries for which Permit is Requested:

Ocean Area	Period (From-To)	Species	Contemplated Catch (MT)	Gear to be Used
SEE ATTACHED III				

21. Name and Address of Agent appointed to receive any legal process issued in the United States:

ATTACHED I

JA-77-0712

NAME AND ADDRESS OF CHARTERER

NIPPON SUISAN KAISHA, LTD.	2-6-2, OTEMACHI, CHIYODA-KU, TOKYO, JAPAN
HOKUTO SUISAN CO., LTD.	7-9-13, TSUKIJI, CHUO-KU, TOKYO, JAPAN
HOKOKU MARINE PRODUCTS CO., LTD.	7-9-13, TSUKIJI, CHUO-KU, TOKYO, JAPAN
KYOKUTO CO., LTD.	2-1-2, MARUNOUCHI, CHIYODA-KU, TOKYO, JAPAN

JA-77-0712

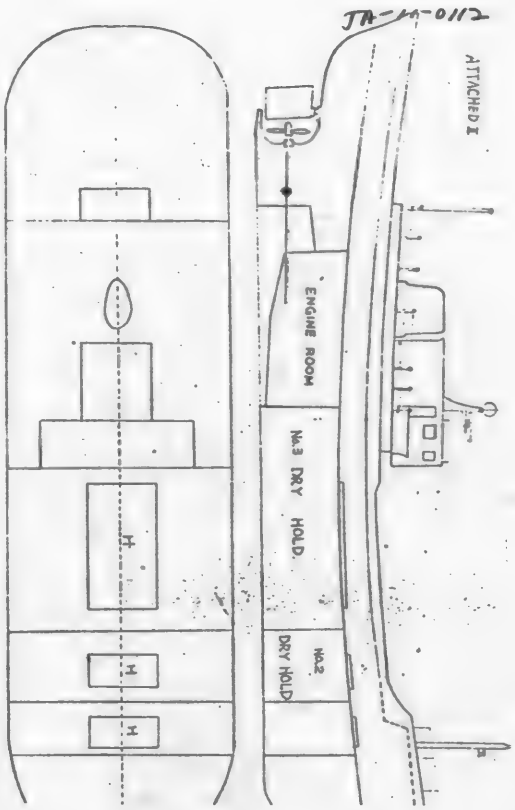

JA-77-0712

ATTACHED H

Ocean Area : BERING SEA AND ALEUTIAN

Period : MARCH - JULY

Species : TANNER CRAB

Contemplated Catch:

THIS VESSEL APPLIES FOR FISHING A PORTION OF THE ALLOCATION TO THE JAPANESE CRAB MOTHERSHIP FISHERY (8,100 METRIC TONS, OR 2,500 METRIC TONS IN AREA A AND 5,600 METRIC TONS IN AREA B AS DEFINED IN THE 1974 JAPAN - U.S. AGREEMENT.)

Gear to be Used: CRAB POTS

713

FISHING VESSEL IDENTIFICATION FORM (FOREIGN)

Permit Period MAR. 1, 1977 - DEC. 31, Application No. JA-77-0713
Applied For: 1977 For Use of Issuing Office

State: JAPAN

1. Name of Vessel FUKUTO MARU NO. 8
2. Vessel No.: Hull No. 第 5 (CRAB 5) Registration No. HKZ-11974
3. Name and Address of Owner
   Name HAYATA GYOGYO CO., LTD.
   Address 5-36, TAKASHIMA- CHO, OTARU-SHI, HOKKAIDO, JAPAN
   Cable Address ——
   Name and Address of Charterer SEE ATTACHED I
4. Homeport and State of Registry: OTARU, JAPAN
5. Type of Vessel POT VESSEL (CRAB), AFFILIATED TO FACTORY BASE SHIP EKIKO MARU
6. Tonnage (Gross) 99.47 M.T. (Net) 30.41 M.T.
7. Length 26.10 M. 8. Breadth 5.80 M. 9. Draft 2.36 M.
10. Horsepower 340 shp. 11. Maximum Speed 10.5 kt.
11. Propulsion: Diesel (*), Steam ( ), Diesel/Electric ( ).
    Other ——
13. Date Built NOV. 1962
14. Number and Nationality of Personnel 16, JAPAN
    Officers 5 Crew 11 Other (Specify) ——
15. Communications: VHF-FM ( ), AM/SSB, Voice (*), Telegraphy ( ).
    Other ——
    International Radio Call Sign 8JHB
    Radio Frequencies Monitored A1 2061.5 KHZ (VIA FACTORY BASE SHIP)
    Other Working Frequencies A3J 27258.5 KHZ

JA-77-0713

16. Navigation Equipment: Loran C (*), Loran A ( ), Omega ( ), Decca ( ), Navsat ( ), Radar (*), Fathometer (*).
    Other ——
17. Cargo Capacity (MT)
    Salted Fish ——
    Fresh Fish 7 M.T.
    Frozen Fish ——
    Fish Meal ——
    Other ——
18. Cargo Space

Number	Name
Freezer	
Dry Hold 2, 3	SEE ATTACHED II
Tanks	
Other	

19. Processing Equipment (Indicate daily capacity, MT)

20. Fisheries for which Permit is Requested:

Ocean Area	Period (From-To)	Species	Contemplated Catch (MT)	Gear to be Used
SEE ATTACHED III				

21. Name and Address of Agent appointed to receive any legal process issued in the United States:

ATTACHED I

JA-77-0713

NAME AND ADDRESS OF CHARTERER

NIPPON SUISAN KAISHA, LTD.	2-6-2, OTEMACHI, CHIYODA-KU, TOKYO, JAPAN
HOKUTO SUISAN CO., LTD.	7-9-13, TSUKIJI, CHUO-KU, TOKYO, JAPAN
HOKOKU MARINE PRODUCTS CO., LTD.	7-9-13, TSUKIJI, CHUO-KU, TOKYO, JAPAN
KYOKUTO CO., LTD.	2-1-2, MARUNOUCHI, CHIYODA-KU, TOKYO, JAPAN

JA-77-0713

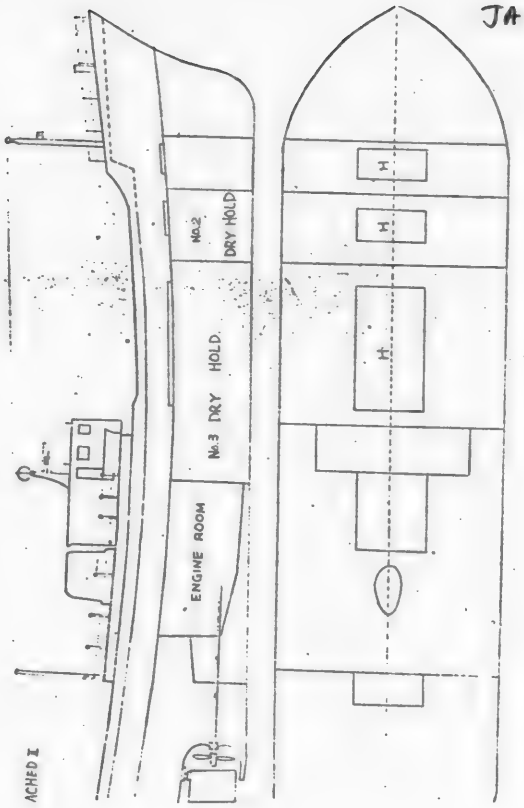

ATTACHED II

Ocean Area ; BERING SEA AND ALEUTIAN

Period ; MARCH - JULY

Species ; TANNER CRAB

Contemplated Catch;

THIS VESSEL APPLIES FOR FISHING A PORTION OF THE ALLOCATION TO THE JAPANESE CRAB MOTHERSHIP FISHERY (8,100 METRIC TONS, OR 2,500 METRIC TONS IN AREA A AND 5,600 METRIC TONS IN AREA B AS DEFINED IN THE 1974 JAPAN - U.S. AGREEMENT.)

Gear to be Used; CRAB POTS

714

JA-77-0714

FISHING VESSEL IDENTIFICATION FORM (FOREIGN)

Permit Period Applied For: MAR. 1, 1977 - DEC. 31, 1977 Application No. JA-77-0714 For Use of Issuing Office

State: JAPAN

1. Name of Vessel BENTEN MARU NO. 8
2. Vessel No.: Hull No. カニ 4 (CRAB 6) Registration No. HK2-13627
3. Name and Address of Owner: Name: SHINICHI KIMURA; Address: 60 HAMA-MACHI, TOBOHOKKE-MURA, KANZEMI-GUN, HOKKAIDO, JAPAN; Cable Address ____
   Name and Address of Charterer: SEE ATTACHED I
4. Homeport and State of Registry: TOBOHOKKE, JAPAN
5. Type of Vessel POT VESSEL(CRAB), AFFILIATED TO FACTORY BASE SHIP KEIKO MARU
6. Tonnage (Gross) 96.98 M.T. (Net) 42.05 M.T.
7. Length 26.51 M. 8. Breadth 5.70 M. 9. Draft 2.27 M.
10. Horsepower 470 shp. 11. Maximum Speed 12.5 kt.
11. Propulsion: Diesel (•), Steam ( ), Diesel/Electric ( ). Other ____
13. Date Built MAR. 1963
14. Number and Nationality of Personnel 16, JAPAN
    Officers 5 Crew 11 Other (Specify) ____
15. Communications: VHF-FM ( ), AM/SSB, Voice (•), Telegraphy ( ). Other ____
    International Radio Call Sign 8JUX
    Radio Frequencies Monitored A1 2061.5 KHZ (VIA FACTORY BASE SHIP) A3J 27258.5 KHZ
    Other Working Frequencies ____
16. Navigation Equipment: Loran C (•), Loran A ( ), Omega ( ), Decca ( ), Navsat ( ), Radar (•), Fathometer (•), Other ____
17. Cargo Capacity (MT)

Salted Fish		Freezer	
Fresh Fish	7 M.T.	Dry Hold	3,4
Frozen Fish		Tanks	
Fish Meal		Other	
Other			

18. Cargo Space Number / Name: SEE ATTACHED II
19. Processing Equipment (Indicate daily capacity, MT)
20. Fisheries for which Permit is Requested:

Ocean Area	Period (From-To)	Species	Contemplated Catch (MT)	Gear to be Used

SEE ATTACHED III

21. Name and Address of Agent appointed to receive any legal process issued in the United States:

ATTACHED I

JA-77-0714

NAME AND ADDRESS OF CHARTERER

NIPPON SUISAN KAISHA, LTD.	2-6-2, OTEMACHI, CHIYODA-KU, TOKYO, JAPAN
HOKUYO SUISAN CO., LTD.	7-9-13, TSUKIJI, CHUO-KU, TOKYO, JAPAN
HOKOKU MARINE PRODUCTS CO., LTD.	7-9-13, TSUKIJI, CHUO-KU, TOKYO, JAPAN
KYOKUYO CO., LTD.	2-1-2, MARUNOUCHI, CHIYODA-KU, TOKYO, JAPAN

JA-77-0714

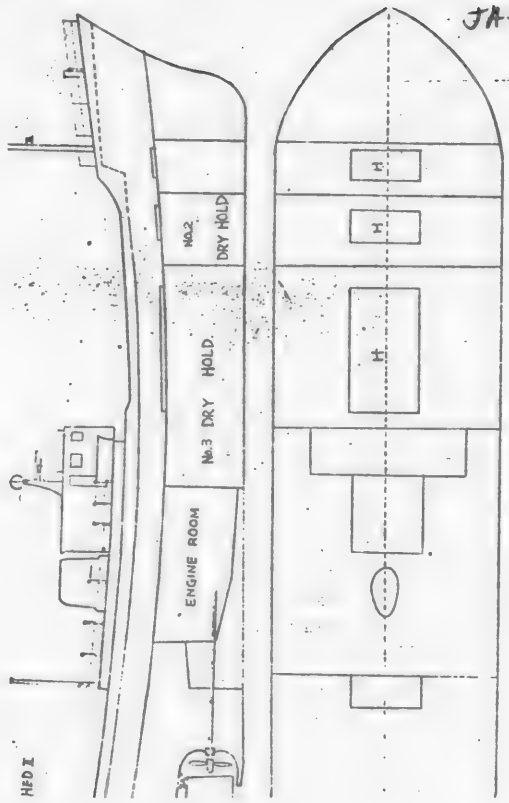

JA-77-0714

ATTACHED II

Ocean Area : BERING SEA AND ALEUTIAN

Period : MARCH - JULY

Species : TANNER CRAB

Contemplated Catch:

THIS VESSEL APPLIES FOR FISHING A PORTION OF THE ALLOCATION TO THE JAPANESE CRAB MOTHERSHIP FISHERY (8,100 METRIC TONS, OR 2,500 METRIC TONS IN AREA A AND 5,600 METRIC TONS IN AREA B AS DEFINED IN THE 1974 JAPAN - U.S. AGREEMENT.)

Gear to be Used: CRAB POTS

715

FISHING VESSEL IDENTIFICATION FORM (FOREIGN)

Permit Period MAR. 1, 1977 - DEC. 31, Application No. JA-77-0715
Applied For: 1977 For Use of Issuing Office.

State: JAPAN

1. Name of Vessel KAIUN MARU NO. 25
2. Vessel No.: Hull No. 2 = 7 (CRAB 7) Registration No. HK2-11724
3. Name and Address of Owner / Name and Address of Charterer

Name KAIUN SUISAN CO., LTD. / SEE ATTACHED I
Address 3-1, TAKASHIMA-CHO, OTARU-SHI, HOKKAIDO, JAPAN
Cable Address

4. Homeport and State of Registry: OTARU, JAPAN
5. Type of Vessel POT VESSEL(CRAB), AFFILIATED TO FACTORY BASE SHIP
6. Tonnage (Gross) KEIKO MARU 95.75 M.T. (Net) 38.69 M.T.
7. Length 26.90 M. 8. Breadth 5.80 M. 9. Draft 2.16 M.
10. Horsepower 440 shp. 11. Maximum Speed 11.0 kt.
11. Propulsion: Diesel (✓), Steam ( ), Diesel/Electric ( ), Other
12. Date Built DEC. 1966
14. Number and Nationality of Personnel 16, JAPAN
Officers 5 Crew 11 Other (Specify)
15. Communications: VHF-FM ( ), AM/SSB, Voice (✓), Telegraphy (✓), Other
International Radio Call Sign JPTP
Radio Frequencies Monitored A1 2061.5 KHZ (VIA FACTORY BASE SHIP)
Other Working Frequencies A3J 27258.5 KHZ

JA-77-0715

16. Navigation Equipment: Loran C (*), Loran A (*), Omega ( ), Decca ( ), Navsat ( ), Radar (*), Fathometer (*), Other _____

17. Cargo Capacity (MT)

Salted Fish	
Fresh Fish	7 M.T.
Frozen Fish	
Fish Meal	
Other	

18. Cargo Space

	Number	Name
Freezer		
Dry Hold	2,3	SEE ATTACHED II
Tanks		
Other		

19. Processing Equipment (Indicate daily capacity,MT)

_____

20. Fisheries for which Permit is Requested:

Ocean Area	Period (From-To)	Species	Contemplated Catch (MT)	Gear to be Used
SEE ATTACHED III				

21. Name and Address of Agent appointed to receive any legal process issued in the United States:

_____

JA-77-0715

ATTACHED I

NAME AND ADDRESS OF CHARTERER

NIPPON SUISAN KAISHA,LTD.	2-6-2, OTEMACHI, CHIYODA-KU, TOKYO, JAPAN
HOKUTO SUISAN CO., LTD.	7-9-13, TSUKIJI, CHUO-KU, TOKYO, JAPAN
HOKOKU MARINE PRODUCTS CO., LTD.	7-9-13, TSUKIJI, CHUO-KU, TOKYO, JAPAN
KYOKUTO CO., LTD.	2-1-2, MARUNOUCHI, CHIYODA-KU, TOKYO, JAPAN

JA-77-0715

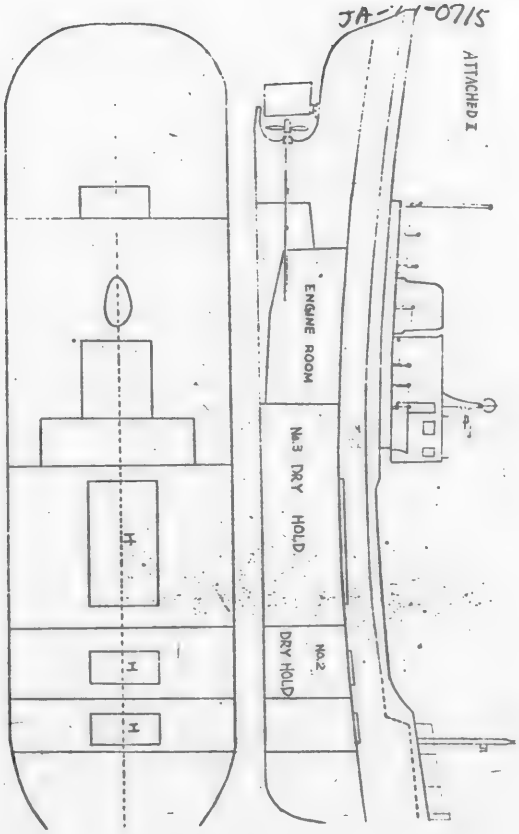

JA-77-0715

ATTACHED II

Ocean Area : BERING SEA AND ALEUTIAN

Period : MARCH - JULY

Species : TANNER CRAB

Contemplated Catch:

THIS VESSEL APPLIES FOR FISHING A PORTION OF THE ALLOCATION TO THE JAPANESE CRAB MOTHERSHIP FISHERY (8,100 METRIC TONS, OR 2,500 METRIC TONS IN AREA A AND 5,600 METRIC TONS IN AREA B AS DEFINED IN THE 1974 JAPAN - U.S. AGREEMENT.)

Gear to be Used: CRAB POTS

720

FISHING VESSEL IDENTIFICATION FORM (FOREIGN)

Permit Period MARCH 1, 1977 - DECEMBER 31, 1977
Applied For:

Application No. JA-77-0720
For Use of Issuing Office

State: JAPAN

1. Name of Vessel KOYO MARU
2. Vessel No.: Hull No. 第 10 (CRAB 10) Registration No. TKI-163
3. Name and Address of Owner
   Name TAIYO FISHERY CO., LTD.
   Address 1-5-1, MARUNOUCHI,
   CHIYODA-KU, TOKYO, JAPAN
   Cable Address
   OCEANFISH TOKYO
   Name and Address of Charterer
   SEE ATTACHED I
4. Homeport and State of Registry: TOKYO, JAPAN
5. Type of Vessel FACTORY BASE SHIP (CRAB)
6. Tonnage (Gross) 7,520.12 M.T. (Net) 3,556.91 M.T.
7. Length 139.65 M. 8. Breadth 18.20 M. 9. Draft 8.25 M.
10. Horsepower 5,000. shp. 11. Maximum Speed 16.84 kt.
11. Propulsion: Diesel (*), Steam (-), Diesel/Electric (-),
    Other
13. Date Built FEB. 11, 1955
14. Number and Nationality of Personnel 159, JAPAN
    Officers 13 Crew 32 Other (Specify) SEE ATTACHED II
15. Communications: VHF-FM (*), AM/SSB, Voice (*), Telegraphy (*),
    Other 27 MHZ AM/SSB
    International Radio Call Sign JHVK
    Radio Frequencies Monitored 500 KHZ
    Other Working Frequencies 425 KHZ 468 KHZ
    Schedule WATCH TIME 24 HOURS

JA-77-0720

16. Navigation Equipment: Loran C (*), Loran A (*), Omega (-),
    Decca (-), Navsat (-), Radar (*), Fathometer (*),
    Other DIRECTION FINDER
17. Cargo Capacity (MT)
    Salted Fish —
    Fresh Fish —
    Frozen Fish 700. M.T.
    Fish Meal —
    Other —
18. Cargo Space Number Name
    SEE ATTACHED III
    Freezer 1. 3. 5.
    Dry Hold 2. 4. 6.
    Tanks —
    Other —
19. Processing Equipment (Indicate daily capacity,MT)
    FREEZER 51 SETS 50.M.T./DAY COMBINED.
20. Fisheries for which Permit is Requested:

Ocean Area	Period (From-To)	Species	Contemplated Catch (MT)	Gear to be Used

SEE ATTACHED IV

21. Name and Address of Agent appointed to receive any legal process issued in the United States:

JA-77-0720

ATTACHED I

NAME AND ADDRESS OF CHARTERER

NAME TAIYO FISHERY CO., LTD.
ADDRESS 1-5-1, MARUNOUCHI, CHIYODA-KU, TOKYO, JAPAN
CABLE ADDRESS OCEANFISH TOKYO

NAME NICHIRO GYOGYO KABUSHIKI KAISHA
ADDRESS 1-12-1, YURAKU CHO, CHIYODA-KU, TOKYO, JAPAN
CABLE ADDRESS NICHIRO GYO TOKYO

NAME HOKO FISHING CO., LTD.
ADDRESS 1-2-4, TSUKIJI, CHUO-KU, TOKYO, JAPAN
CABLE ADDRESS HK SUISAN TOKYO

NAME HOKKAIDO FISHERIES CO., LTD.
ADDRESS 4-6-1, ODORINISHI, CHUO-KU, SAPPORO-SHI,
HOKKAIDO, JAPAN
CABLE ADDRESS GYOGYO KOSHA TOKYO

NAME KOKUSAI GYOGYO KABUSHIKI KAISHA
ADDRESS 9-3-8, KIFUNE, CHUO-KU, TOKYO, JAPAN
CABLE ADDRESS INTLFISHCO TOKYO

JA-77-0720

ATTACHED II

OTHER (SPECIFY) 114,
WORKERS
SUPERINTENDENTS
GOVERMENT INSPECTOR

JA-77-0720

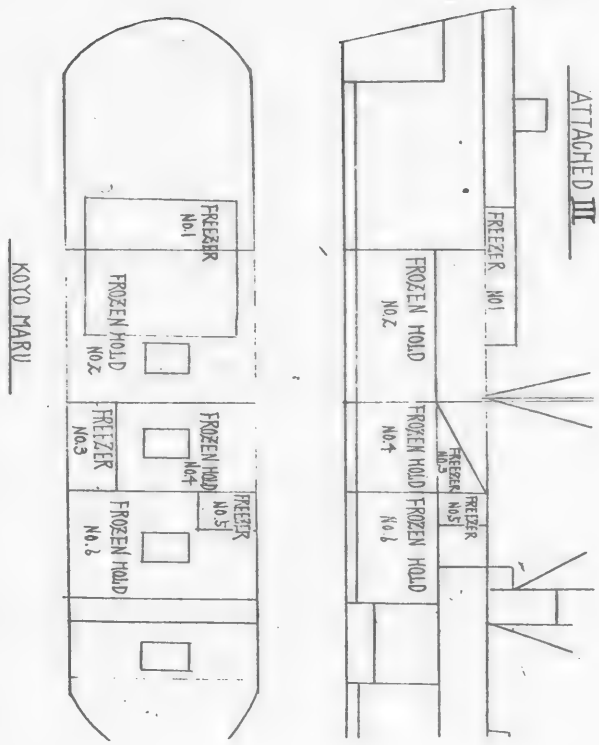

ATTACHED III

JA-77-0720

ATTACHED IV

Ocean Area : BERING SEA AND ALEUTIAN

Period : MARCH - JULY

Species : TANNER CRAB

Contemplated Catch:

THE KOYO MARU FLEET, KOYO MARU AS MOTHERSHIP, APPLIES FOR FISHING A PORTION OF THE ALLOCATION TO THE JAPANESE CRAB MOTHERSHIP FISHERY (8,100 METRIC TONS, OR 2,500 METRIC TONS IN AREA A AND 5,600 METRIC TONS IN AREA B AS DEFINED IN THE 1974 JAPAN - U.S. AGREEMENT)

Gear to be Used; CRAB POTS

730

JA-77-0730

FISHING VESSEL IDENTIFICATION FORM (FOREIGN)

Permit Period MARCH 1, 1977 - DECEMBER 31, 1977
Applied For:

Application No. JA-77-0730
For Use of Issuing Office

State: JAPAN

1. Name of Vessel DAIAN MARU NO.38
2. Vessel No.: Hull No. (CRAB 11) Registration No. HK2-10761
3. Name and Address of Owner
   Name OURA GYOGYO CO., LTD.
   Address 5-9-23, CHUO
   WAKKANAI-SHI, HOKKAIDO, JAPAN
   Cable Address ——
   Name and Address of Charterer: SEE ATTACHED I
4. Homeport and State of Registry: WAKKANAI, JAPAN
5. Type of Vessel POT VESSEL (CRAB) AFFILIATED TO FACTORY BASE SHIP KOYO MAR
6. Tonnage (Gross) 95.85 M.T. (Net) 35.42 M.T.
7. Length 26.31 M. 8. Breadth 5.70 M. 9. Draft 2.25 M.
10. Horsepower 450. shp. 11. Maximum Speed 9.8 kt.
11. Propulsion: Diesel (o), Steam (-), Diesel/Electric (-),
    Other ——
13. Date Built JUNE, 1963
14. Number and Nationality of Personnel 15, JAPAN
    Officers 6 Crew 9 Other (Specify) ——
15. Communications: VHF-FM (-), AM/SSB, Voice (o), Telegraphy (-).
    Other 27 MHZ AM/SSB
    International Radio Call Sign 8 IMZ
    Radio Frequencies Monitored A3J 2389 KHZ (VIA FACTORY BASE SHIP)
    Other Working Frequencies A3J 27146.5 KHZ
    Schedule WATCH TIME 23:00 TO 03:00 AND 04:00 TO 08:00 (G.M.T.)
16. Navigation Equipment: Loran C (o), Loran A (o), Omega (-),
    Decca (-), Navsat (-), Radar (o), Fathometer (o);
    Other ——
17. Cargo Capacity (MT)
    Salted Fish ——
    Fresh Fish 10 M.T.
    Frozen Fish ——
    Fish Meal ——
    Other ——
18. Cargo Space
    Number Name
    SEE ATTACHED II
    Freezer ——
    Dry Hold 1. 2.
    Tanks ——
    Other ——
19. Processing Equipment (Indicate daily capacity,MT)
    ——
20. Fisheries for which Permit is Requested:

Ocean Area	Period (From-To)	Species	Contemplated Catch (MT)	Gear to be Used

SEE ATTACHED XII

21. Name and Address of Agent appointed to receive any legal process issued in the United States:

JA-77-0730

ATTACHED I

NAME AND ADDRESS OF CHARTERER

NAME TAIYO FISHERY CO., LTD.
ADDRESS 1-5-1, MARUNOUCHI, CHIYODA-KU, TOKYO, JAPAN
CABLE ADDRESS OCEANFISH TOKYO

NAME NICHIRO GYOGYO KAISHIKI KAISHA
ADDRESS 1-12-1, TSUKIJI CHO, CHIYODA-KU, TOKYO, JAPAN
CABLE ADDRESS NICHIRO GYO TOKYO

NAME NOSO FISHING CO., LTD.
ADDRESS 1-8-4, TOKIJI, CHUO-KU, TOKYO, JAPAN
CABLE ADDRESS NK SUISAN TOKYO

NAME HOKKAIDO FISHERIES CO., LTD.
ADDRESS 4-6-1, ODORIDONI, CHUO-KU, SAPPORO-SHI, HOKKAIDO, JAPAN
CABLE ADDRESS GYOGYO KOSHA TOKYO

NAME KYOKUSAI GYOGYO KAISHIKI KAISHA
ADDRESS 9-5-6, IKEBUKURO, CHUO-KU, TOKYO, JAPAN
CABLE ADDRESS INTLFISHCO TOKYO

JA-77-0730

ATTACHED II

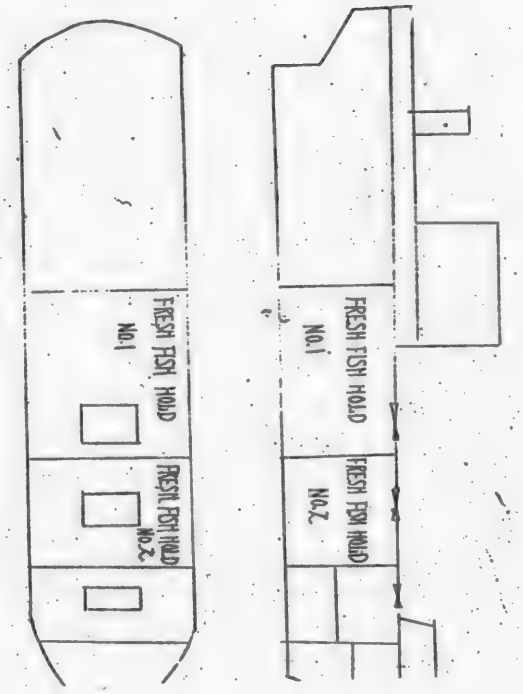

JA-77-0731

ATTACHED III

Ocean Area : BERING SEA AND ALEUTIAN
Period : MARCH - JULY
Species : TANNER CRAB
Contemplated Catch:

THIS VESSEL APPLIES FOR FISHING A PORTION OF THE ALLOCATION TO THE JAPANESE CRAB MOTHERSHIP FISHERY (8,100 METRIC TONS, OR 2,500 METRIC TONS IN AREA A AND 5,600 METRIC TONS IN AREA B AS DEFINED IN THE 1974 JAPAN - U.S. AGREEMENT.)

Gear to be Used: CRAB POTS

731

FISHING VESSEL IDENTIFICATION FORM (FOREIGN)

JA-77-0731

Permit Period MARCH 1, 1977 - DECEMBER 31, 1977
Applied For:
Application No. For Use of Issuing Office

State: JAPAN

1. Name of Vessel [illegible]
2. Vessel No. Hull No. [illegible] (CRAB 18) Registration No. [illegible]
3. Name and Address of Owner
   Name AKIHIRO KIMURA
   Address 80, HAMA-CHO, TOKOMONAI, KAMITA-GUN, HOKKAIDO, JAPAN
   Cable Address —
   Name and Address of Charterer: SEE ATTACHED I
4. Homeport and State of Registry: TOKOMONAI, JAPAN
5. Type of Vessel FOR VESSEL (CRAB) AFFILIATED TO FACTORY BASE SHIP KOYO MARU
6. Tonnage (Gross) [illegible] M.T. (Net) [illegible] M.T.
7. Length [illegible] M. 8. Breadth [illegible] M. 9. Draft [illegible] M.
10. Horsepower [illegible] shp. 11. Maximum Speed [illegible] kt.
11. Propulsion: Diesel (*), Steam (-), Diesel/Electric (-).
    Other —
13. Date Built [illegible]
14. Number and Nationality of Personnel 18 JAPAN
    Officers 6 Crew 12 Other (Specify) —
15. Communications: VHF-FM (-), AM/SSB, Voice (*), Telegraphy (-)
    Other VF FMC AM/SSB
    International Radio Call Sign JHUV
    Radio Frequencies Monitored AM 2182 KHZ (VF(FACTORY BASE SHIP)
    Other Working Frequencies AM 27146.5 KHZ
    Schedule WATCH TIME 03:00 TO 05:00 AND 08:00 TO 09:00 (G.M.T.)

JA-77-0731

16. Navigation Equipment: Loran C (o), Loran A (o), Omega (), Decca (), Navsat (), Radar (), Fathometer ()

Other

17. Cargo Capacity (MT)

Salted Fish	
Fresh Fish	10 M.T.
Frozen Fish	
Fish Meal	
Other	

18. Cargo Space

Number	Name
SEE ATTACHED II	
Freezer	
Dry Hold 1. 2.	
Tanks	
Other	

19. Processing Equipment (Indicate daily capacity, MT)

20. Fisheries for which Permit is Requested:

Ocean Area	Period (From-To)	Species	Contemplated Catch (MT)	Gear to be Used
SEE ATTACHED III				

21. Name and Address of Agent appointed to receive any legal process issued in the United States:

JA-77-0731

ATTACHED I

NAME AND ADDRESS OF CHARTERER

NAME: TAIYO FISHERY CO., LTD.
ADDRESS: 1-5-1, MARUNOUCHI, CHIYODA-KU, TOKYO, JAPAN
CABLE ADDRESS: OCEANFISH TOKYO

NAME: HOKKAIDO GYOGYO KANSHIKI KAISHA
ADDRESS: 1-19-1, YURAKU CHO, CHIYODA-KU, TOKYO, JAPAN
CABLE ADDRESS: HOKKIRO GYO TOKYO

NAME: NEKO FISHING CO., LTD.
ADDRESS: 1-2-4, TSUKIJI, CHUO-KU, TOKYO, JAPAN
CABLE ADDRESS: NK SUISAN TOKYO

NAME: HOKKAIDO FISHERIES CO., LTD.
ADDRESS: 4-6-1, ODORI NISHI, CHUO-KU, SAPPORO-SHI, HOKKAIDO, JAPAN
CABLE ADDRESS: GYOGYO KOSHA TOKYO

NAME: KOKUSAI GYOGYO KANSHIKI KAISHA
ADDRESS: 9-5-6, IKIFUNE, CHUO-KU, TOKYO, JAPAN
CABLE ADDRESS: INTLFISHCO TOKYO

ATTACHED II

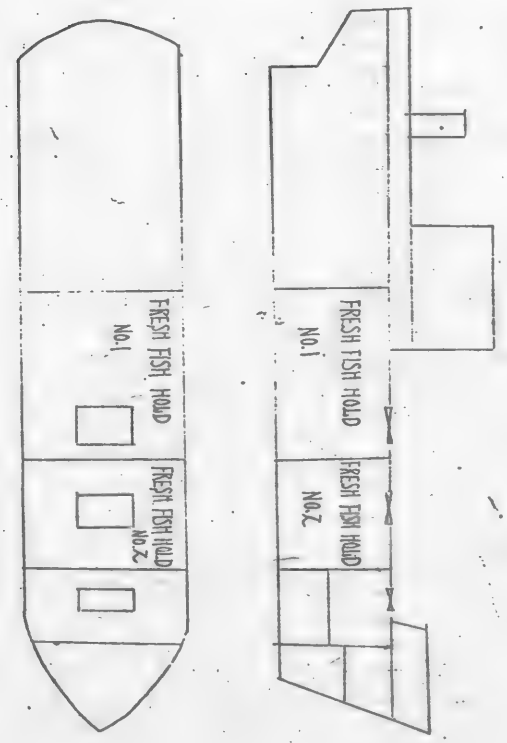

JA-77-0731

ATTACHED III

Ocean Area : BERING SEA AND ALEUTIAN
Period : MARCH - JULY
Species : TANNER CRAB
Contemplated Catch:

THIS VESSEL APPLIES FOR FISHING A PORTION OF THE ALLOCATION TO THE JAPANESE CRAB MOTHERSHIP FISHERY (8,100 METRIC TONS, OR 2,500 METRIC TONS IN AREA A AND 5,600 METRIC TONS IN AREA B AS DEFINED IN THE 1974 JAPAN - U.S. AGREEMENT.)

Gear to be Used: CRAB POTS

JA-77-0732

Permit Period MARCH 1, 1977 - Application No. JA-77-0732
Applied For: DECEMBER 31, 1977 For Use of Issuing Office

State: JAPAN

1. Name of Vessel TOMI MARU NO.18
2. Vessel No.: Hull No. 14 (CRAB 14) Registration No. AM2-3000
3. Name and Address of Owner / Name and Address of Charterer
   Name: SHIBAJIN SHOTEN / SEE ATTACHED I
   Address: 2-12-18, YASUKATA-CHO, AOMORI, JAPAN
   Cable Address: ——
4. Homeport and State of Registry: AOMORI, JAPAN
5. Type of Vessel POT VESSEL (CRAB) AFFILIATED TO FACTORY BASE SHIP KOYO MARU
6. Tonnage (Gross) 96.98 M.T. (Net) 31.75 M.T.
7. Length 26.96 M. 8. Breadth 5.70 M.. 9. Draft 2.14 M.
10. Horsepower 470 shp. 11. Maximum Speed 11.0 kt.
11. Propulsion: Diesel (•), Steam (–), Diesel/Electric (–), Other ——
13. Date Built NOV., 1964
14. Number and Nationality of Personnel 15, JAPAN
    Officers 6 Crew 9 Other (Specify) ——
15. Communications: VHF-FM (–), AM/SSB, Voice (•), Telegraphy (•), Other 27 MHZ AM/SSB
    International Radio Call Sign 8LBC
    Radio Frequencies Monitored A1 2390.5 KHZ (VIA FACTORY BASE SHIP)
    Other Working Frequencies A3J 27146.5 KHZ
    Schedule WATCH TIME 23:00 TO 03:00 AND 04:00 TO 08:00 (G.M.T.)

JA-77-0732

16. Navigation Equipment: Loran C (•), Loran A (•), Omega (–), Decca (–), Navsat (–), Radar (•), Fathometer (•)
    Other ——
17. Cargo Capacity (MT)
    Salted Fish ——
    Fresh Fish 10 M.T.
    Frozen Fish ——
    Fish Meal ——
    Other ——
18. Cargo Space — Number / Name: SEE ATTACHED II
    Freezer ——
    Dry Hold 1. 2.
    Tanks ——
    Other ——
19. Processing Equipment (Indicate daily capacity, MT)
    ——
20. Fisheries for which Permit is Requested:

Ocean Area	Period (From-To)	Species	Contemplated Catch (MT)	Gear to be Used

SEE ATTACHED III

21. Name and Address of Agent appointed to receive any legal process issued in the United States:

JA-77-0732

ATTACHED I

NAME AND ADDRESS OF CHARTERER

NAME TAIYO FISHERY CO., LTD.
ADDRESS 1-5-1, MARUNOUCHI, CHIYODA-KU, TOKYO, JAPAN
CABLE ADDRESS OCEANFISH TOKYO

NAME NICHIRO GYOGYO KABUSHIKI KAISHA
ADDRESS 1-12-1, YURAKU CHO, CHIYODA-KU, TOKYO, JAPAN
CABLE ADDRESS NICHIRO GYO TOKYO

NAME NIPPO FISHING CO., LTD.
ADDRESS 1-8-4, TSUKIJI, CHUO-KU, TOKYO, JAPAN
CABLE ADDRESS NK SUIRAN TOKYO

NAME HOKKAIDO FISHERIES CO., LTD.
ADDRESS 4-6-1, SHOWA-DORI, CHUO-KU, SAPPORO-SHI, HOKKAIDO, JAPAN
CABLE ADDRESS GYOGYO KOBSA TOKYO

NAME KOKUSAI GYOGYO KABUSHIKI KAISHA
ADDRESS 3-3-8, KIRIFURI, CHUO-KU, TOKYO, JAPAN
CABLE ADDRESS INTLFISHCO TOKYO

JA-77-0732

ATTACHED II

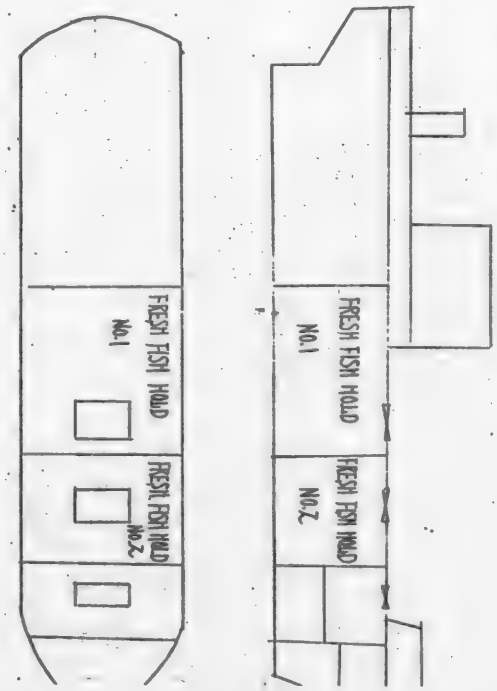

JA-77-0722

ATTACHED III

Ocean Area : BERING SEA AND ALEUTIAN

Period : MARCH - JULY

Species : TANNER CRAB

Contemplated Catch:

THIS VESSEL APPLIES FOR FISHING A PORTION OF THE ALLOCATION TO THE JAPANESE CRAB MOTHERSHIP FISHERY (8,100 METRIC TONS, OR 2,500 METRIC TONS IN AREA A AND 5,600 METRIC TONS IN AREA B AS DEFINED IN THE 1974 JAPAN - U.S. AGREEMENT.)

Gear to be Used: CRAB POTS

FISHING VESSEL IDENTIFICATION FORM (FOREIGN)

JA-77-0723

Permit Period MARCH 1, 1977 - DECEMBER 31, 1977 Applied For:

Application No. For Use of Issuing Office

State: JAPAN

1. Name of Vessel TOMI MARU NO.23
2. Vessel No.: Hull No. 75 (CRAB 15) Registration No. AM2-4485
3. Name and Address of Owner Name and Address of Charterer

Name KEIJI SHIBATA SEE ATTACHED I

Address 2-6-22, GAPPO, AOMORI, JAPAN

Cable Address -

4. Homeport and State of Registry: AOMORI, JAPAN
5. Type of Vessel POT VESSEL (CRAB) AFFILIATED TO FACTORY BASE SHIP KOYO MARU
6. Tonnage (Gross) 86.83 M.T. (Net) 35.54 M.T.
7. Length 26.85 M. 8. Breadth 5.70 M. 9. Draft 2.25 M.
10. Horsepower 470 shp. 11. Maximum Speed 11.01 kt.
11. Propulsion: Diesel (*), Steam (-), Diesel/Electric (-), Other -
13. Date Built MAY, 1966
14. Number and Nationality of Personnel 15, JAPAN

Officers 6 Crew 9 Other (Specify) -

15. Communications: VHF-FM (-), AM/SSB, Voice (*), Telegraphy (*). Other 27 MHZ AM/SSB

International Radio Call Sign JDWG

Radio Frequencies Monitored A1 2390.5 KHZ (VIA FACTORY BASE SHIP)

Other Working Frequencies A3J 27146.5 KHZ

Schedule WATCH TIME 23:00 TO 03:00 AND 05:00 TO 09:00 (G.M.T.)

JA-77-0733

16. Navigation Equipment: Loran C (*), Loran A (*), Omega (-), Decca (-), Navsat (-), Radar (*), Fathometer (*), Other -

17. Cargo Capacity (MT)

Salted Fish	-
Fresh Fish	10 M.T.
Frozen Fish	-
Fish Meal	-
Other	-

18. Cargo Space

	Number	Hang
Freezer	SEE ATTACHED II	
Dry Hold	1.2.	
Tanks	-	
Other	-	

19. Processing Equipment (Indicate daily capacity, MT)

-

20. Fisheries for which Permit is Requested:

Ocean Area	Period (From-To)	Species	Contemplated Catch (MT)	Gear to be Used

SEE ATTACHED III

21. Name and Address of Agent appointed to receive any legal process issued in the United States:

JA-77-0733

ATTACHED I

NAME AND ADDRESS OF CHARTERER

NAME TAIYO FISHERY CO., LTD.
ADDRESS 1-5-1, MARUNOUCHI, CHIYODA-KU, TOKYO, JAPAN
CABLE ADDRESS OCEANFISH TOKYO

NAME MICHIRO GYOGYO KABUSHIKI KAISHA
ADDRESS 1-12-1, YURAKU CHO, CHIYODA-KU, TOKYO, JAPAN
CABLE ADDRESS MICHIRO GYO TOKYO

NAME HOKO FISHING CO., LTD.
ADDRESS 1-2-4, TSUKIJI, CHUO-KU, TOKYO, JAPAN
CABLE ADDRESS HK SUISAN TOKYO

NAME HOKKAIDO FISHERIES CO., LTD.
ADDRESS 4-6-1, ODORINISHI, CHUO-KU, SAPPORO-SHI, HOKKAIDO, JAPAN
CABLE ADDRESS GYOGYO KOSHA TOKYO

NAME KOKUSAI GYOGYO KABUSHIKI KAISHA
ADDRESS 2-3-8, IRIFUNE, CHUO-KU, TOKYO, JAPAN
CABLE ADDRESS INTLFISHCO TOKYO

JA-77-0733

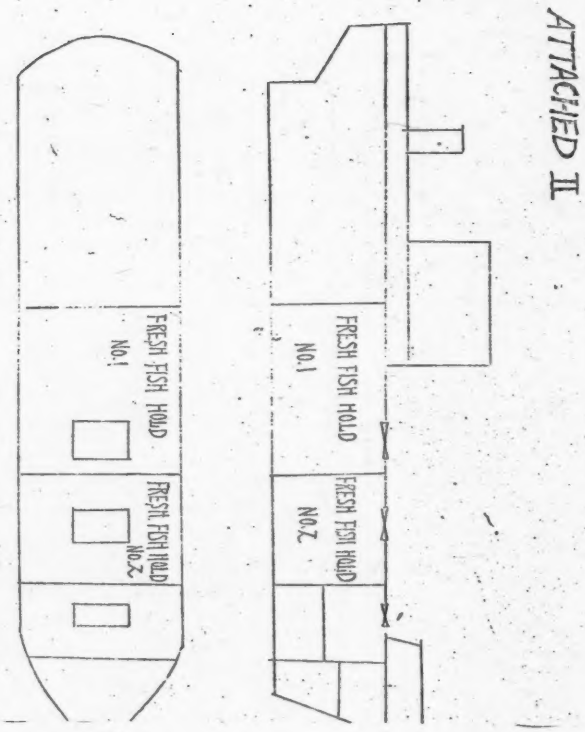

ATTACHED II

JA-77-0733

ATTACHED III

Ocean Area ; BERING SEA AND ALEUTIAN

Period ; MARCH - JULY

Species ; TANNER CRAB

Contemplated Catch;

THIS VESSEL APPLIES FOR FISHING A PORTION OF THE ALLOCATION TO THE JAPANESE CRAB MOTHERSHIP FISHERY (8,100 METRIC TONS, OR 2,500 METRIC TONS IN AREA A AND 5,600 METRIC TONS IN AREA B AS DEFINED IN THE 1974 JAPAN - U.S. AGREEMENT.)

Gear to be Used; CRAB POTS

734

JA-77-0734

FISHING VESSEL IDENTIFICATION FORM (FOREIGN)

Permit Period MARCH 1, 1977 - Applied For: DECEMBER 31, 1977

Application No. JA-77-0734 For Use of Issuing Office

State: JAPAN

1. Name of Vessel OTOBE MARU

2. Vessel No.: Hull No. 16 (CRAB 16) Registration No. HK2-11375

3. Name and Address of Owner

Name OTOBE SUISAN

Address 486, TOYOHAMA, OTOBE-MACHI, NISHI-GUN, HOKKAIDO, JAPAN

Cable Address —

Name and Address of Charterer SEE ATTACHED I

4. Homeport and State of Registry: ESASHI, JAPAN

5. Type of Vessel POT VESSEL (CRAB) AFFILIATED TO FACTORY BASE SHIP KOYO MARU

6. Tonnage (Gross) 96.93 M.T. (Net) 41.18 M.T.

7. Length 26.85 M. 8. Breadth 5.70 M. 9. Draft 2.23 M.

10. Horsepower 400 shp. 11. Maximum Speed 11.0 kt.

11. Propulsion: Diesel (+), Steam (-), Diesel/Electric (-), Other —

13. Date Built APR., 1965

14. Number and Nationality of Personnel 15, JAPAN

Officers 6 Crew 9 Other (Specify) —

15. Communications: VHF-FM (-), AM/SSB, Voice (+), Telegraphy (+), Other 27 MHZ AM/SSB

International Radio Call Sign 8LDX

Radio Frequencies Monitored A1 2390.5 KHZ (VIA FACTORY BASE SHIP)

Other Working Frequencies A3J 27146.5 KHZ

Schedule WATCH TIME 23:00 TO 03:00 AND 04:00 TO 08:00 (G.M.T.)

16. Navigation Equipment: Loran C (+), Loran A (+), Omega (_), Decca (-), Navsat (-), Radar (+), Fathometer (+)

Other —

17. Cargo Capacity (MT)

Salted Fish —

Fresh Fish 12 M.T.

Frozen Fish —

Fish Meal —

Other —

18. Cargo Space

Number	Name
SEE ATTACHED II	
Freezer	—
Dry Hold	1, 2.
Tanks	—
Other	—

19. Processing Equipment (Indicate daily capacity, MT)

—

20. Fisheries for which Permit is Requested:

Ocean Area	Period (From-To)	Species	Contemplated Catch (MT)	Gear to be Used
SEE ATTACHED III				

21. Name and Address of Agent appointed to receive any legal process issued in the United States:

JA-77-0734

ATTACHED I

NAME AND ADDRESS OF CHARTERER

NAME TAIYO FISHERY CO., LTD.
ADDRESS 1-5-1, MARUNOUCHI, CHIYODA-KU, TOKYO, JAPAN
CABLE ADDRESS OCEANFISH TOKYO

NAME NICHIRO GYOGYO KABUSHIKI KAISHA
ADDRESS 1-12-1, YURAKU CHO, CHIYODA-KU, TOKYO, JAPAN
CABLE ADDRESS NICHIRO GYO TOKYO

NAME HOKO FISHING CO., LTD.
ADDRESS 1-2-4, TSUKIJI, CHUO-KU, TOKYO, JAPAN
CABLE ADDRESS HK SUISAN TOKYO

NAME HOKKAIDO FISHERIES CO., LTD.
ADDRESS 4-6-1, ODORINISHI, CHUO-KU, SAPPORO-SHI, HOKKAIDO, JAPAN
CABLE ADDRESS GYOGYO KOSHA TOKYO

NAME KOKUSAI GYOGYO KABUSHIKI KAISHA
ADDRESS 2-3-8, IRIFUNE, CHUO-KU, TOKYO, JAPAN
CABLE ADDRESS INTLFISHCO TOKYO

JA-77-0734

ATTACHED II

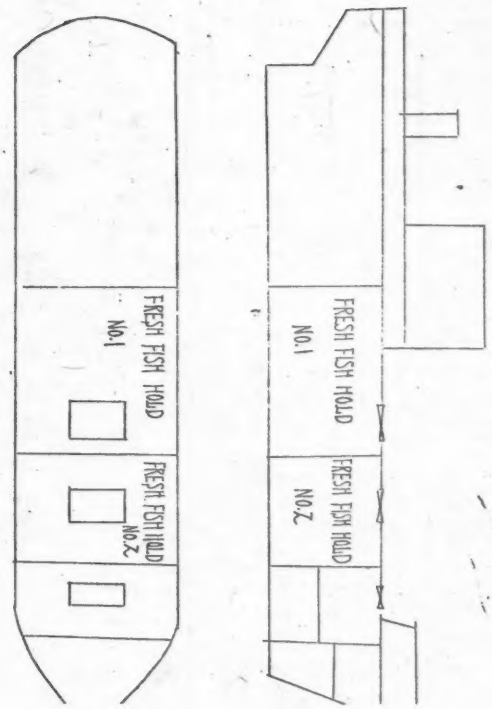

JA-77-0734

ATTACHED III

Ocean Area ; BERING SEA AND ALEUTIAN
Period ; MARCH - JULY
Species ; TANNER CRAB
Contemplated Catch;

THIS VESSEL APPLIES FOR FISHING A PORTION OF THE ALLOCATION TO THE JAPANESE CRAB MOTHERSHIP FISHERY (8,100 METRIC TONS, OR 2,500 METRIC TONS IN AREA A AND 5,600 METRIC TONS IN AREA B AS DEFINED IN THE 1974 JAPAN - U.S. AGREEMENT.)

Gear to be Used; CRAB POTS

JA-77-0735

16. Navigation Equipment: Loran C (+), Loran A (+), Omega (_), Decca (-), Navsat (-), Radar (+), Fathometer (+)
Other —

17. Cargo Capacity (MT)

Salted Fish —
Fresh Fish 12 W.T.
Frozen Fish —
Fish Meal —
Other —

18. Cargo Space

	Number	Name
Freezer	—	SEE ATTACHED II
Dry Hold	1. 2.	
Tanks	—	
Other	—	

19. Processing Equipment (Indicate daily capacity, MT)
—

20. Fisheries for which Permit is Requested:

Ocean Area	Period (From-To)	Species	Contemplated Catch (MT)	Gear to be Used

SEE ATTACHED III

21. Name and Address of Agent appointed to receive any legal process issued in the United States:

JA-77-0735

ATTACHED I

NAME AND ADDRESS OF CHARTERER

NAME TAIYO FISHERY CO., LTD.
ADDRESS 1-5-1, MARUNOUCHI, CHIYODA-KU, TOKYO, JAPAN
CABLE ADDRESS OCEANFISH TOKYO

NAME MICHIRO GYOGYO KABUSHIKI KAISHA
ADDRESS 1-12-1, YURAKU CHO, CHIYODA-KU, TOKYO, JAPAN
CABLE ADDRESS MICHIRO GYO TOKYO

NAME HOKO FISHING CO., LTD.
ADDRESS 1-2-4, TSUKIJI, CHUO-KU, TOKYO, JAPAN
CABLE ADDRESS HK SUISAN TOKYO

NAME HOKKAIDO FISHERIES CO., LTD.
ADDRESS 4-6-1, ODORINISHI, CHUO-KU, SAPPORO-SHI, HOKKAIDO, JAPAN
CABLE ADDRESS GYOGYO KOSHA TOKYO

NAME KOKUSAI GYOGYO KABUSHIKI KAISHA
ADDRESS 2-3-8, IKIFUNE, CHUO-KU, TOKYO, JAPAN
CABLE ADDRESS INTLFISHCO TOKYO

FISHING VESSEL IDENTIFICATION FORM (FOREIGN)

Permit Period MARCH 1, 1977 - DECEMBER 31, 1977 Applied For: Application No. JA-77-0735 For Use of Issuing Office

State: JAPAN

1. Name of Vessel KOFUKU MARU NO.82
2. Vessel No.: Hull No. 77-17 (CRAB 17) Registration No. HKI-256
3. Name and Address of Owner: Name HATTA GYOGYO CO., LTD. Address 1-4-6, TAKASHIMA-CHO, OTARU-SHI, HOKKAIDO, JAPAN Cable Address —
   Name and Address of Charterer: SEE ATTACHED I
4. Homeport and State of Registry: OTARU, JAPAN
5. Type of Vessel FOT VESSEL (CRAB) AFFILIATED TO FACTORY BASE SHIP KOYO MARU
6. Tonnage (Gross) 124.59 M.T. (Net) 45.03 N.T.
7. Length 29.98 M. 8. Breadth 7.10 M. 9. Draft 2.47 M.
10. Horsepower 1,350 shp. 11. Maximum Speed 11.0 kt.
11. Propulsion: Diesel (*), Steam (-), Diesel/Electric (-), Other —
13. Date Built JUNE, 1968
14. Number and Nationality of Personnel 15, JAPAN
    Officers 6 Crew 9 Other (Specify) —
15. Communications: VHF-FM (-), AM/SSB, Voice (*), Telegraphy (*), Other 27 MHZ AM/SSB
    International Radio Call Sign JCXY
    Radio Frequencies Monitored A1 2390.5 KHZ (VIA FACTORY BASE SHIP)
    Other Working Frequencies A3J 27146.5 KHZ
    Schedule WATCH TIME 23:00 TO 03:00 AND 04:00 TO 08:00 (G.M.T.)

JA-77-0735

JA-77-0735

ATTACHED II

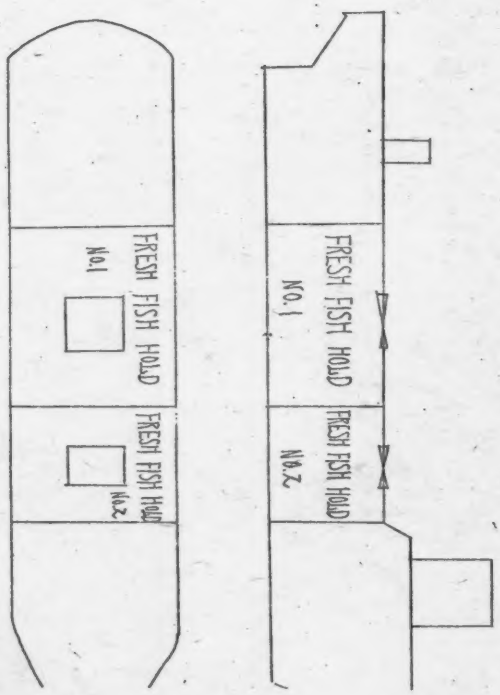

ATTACHED III

Ocean Area ; BERING SEA AND ALEUTIAN
Period ; MARCH - JULY
Species ; TANNER CRAB
Contemplated Catch;

THIS VESSEL APPLIES FOR FISHING A PORTION OF THE ALLOCATION TO THE JAPANESE CRAB MOTHERSHIP FISHERY (8,100 METRIC TONS, OR 2,500 METRIC TONS IN AREA A AND 5,600 METRIC TONS IN AREA B AS DEFINED IN THE 1974 JAPAN - U.S. AGREEMENT.)

Gear to be Used; CRAB POTS

[FR Doc.77-5446 Filed 2-18-77;8:45 am]